

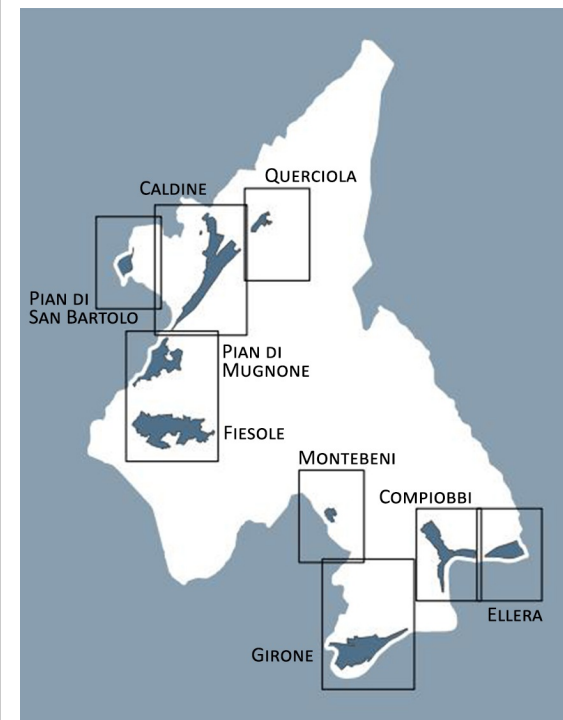
COMUNE DI FIESOLE

SINDACO
Anna Ravoni

ASSESSORE DEL TERRITORIO
Iacopo Zetti

ASSETTO DEL TERRITORIO
Responsabile del Procedimento
Luca Nespolo
Responsabile Dipartimento Urbanistica

COLLABORATORI
Francesco Tronci
Alberto Biagi
Carlo Cadoni
Angela Rosi
Matteo Piccioli



PROFESSIONISTI ESTERNI

Gianfranco Gorelli (coordinamento generale)

ASPETTI URBANISTICI
Gianfranco Gorelli
Michela Chiti
Chiara Nostrato
Alessandra Pacciani

ASPETTI ARCHEOLOGICI
ATS enterprise
Francesco Pericci

ASPETTI AGRONOMOICO - FORESTALI
Ilaria Scatarzi

ASPETTI GEOLOGICI E SISMICI
GEO ECO Progetti
Gabriele Grandini
Eros Aiello
MODELLAZIONE IDRAULICA
WEST SYSTEM Srl
David Settesoldi

ASPETTI GIS
Chiara Nostrato
Lorenzo Bartali

ASPETTI DI PROGETTAZIONE URBANISTICA
Fabio Turcheschi

VALUTAZIONE AMBIENTALE STRATEGICA
Michela Chiti
Alessandra Pacciani

Garante dell'Informazione e della Partecipazione
Maddalena Rossi
Giulia Fiorentini

ASPETTI GIURIDICO AMMINISTRATIVI
Enrico Amante

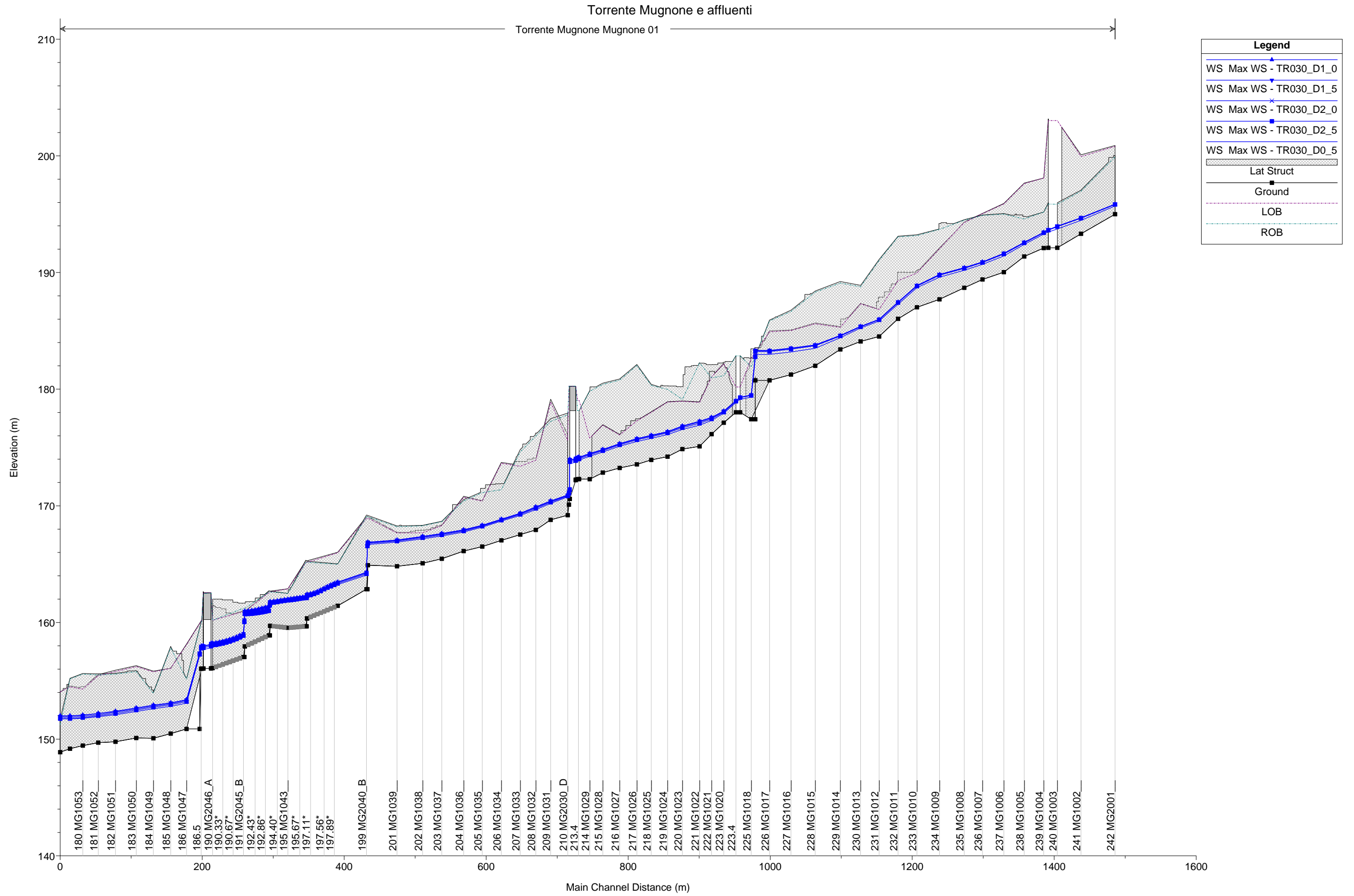
All3.REL.I01 - Profili longitudinali e sezioni fluviali verifiche idrauliche torrente Mugnone e affluenti

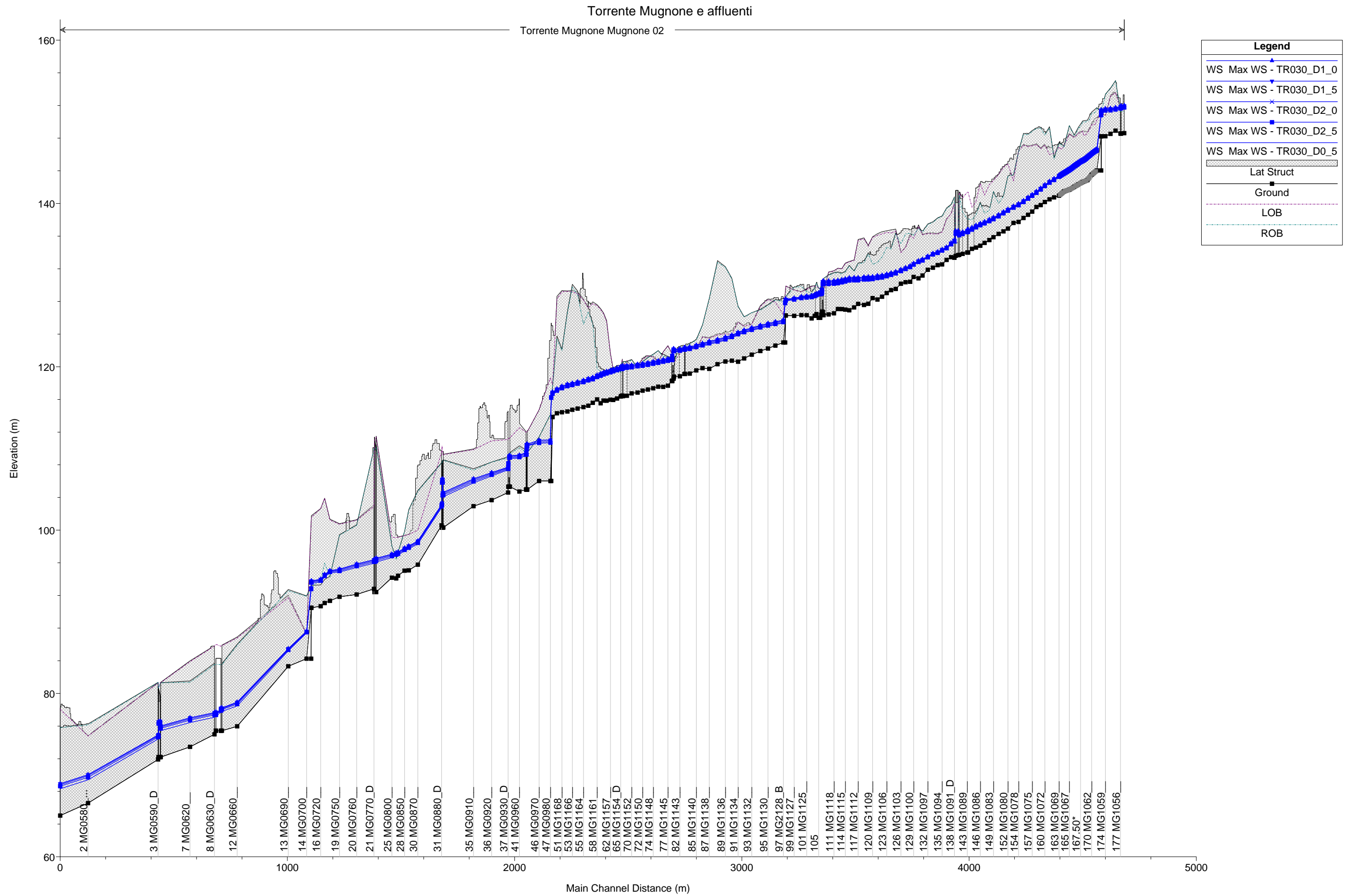
INDICE

Profili longitudinali Torrente Mugnone Tr = 30 anni	3
Sezioni fluviali Torrente Mugnone Tr = 30 anni	7
Profili longitudinali Torrente Mugnoncello Tr = 30 anni	59
Sezioni fluviali Torrente Mugnoncello Tr = 30 anni	63
Profili longitudinali Fosso Capannucce Tr = 30 anni	79
Sezioni fluviali Fosso Capannucce Tr = 30 anni	83
Profili longitudinali Fosso della Molina Tr = 30 anni	89
Sezioni fluviali Fosso della Molina Tr = 30 anni	93
Profili longitudinali Borro Capparello Tr = 30 anni	99
Sezioni fluviali Borro Capparello Tr = 30 anni	103
Profili longitudinali Fosso Santa Margherita Tr = 30 anni	109
Sezioni fluviali Fosso Santa Margherita Tr = 30 anni	113
Profili longitudinali Fosso Caldine Tr = 30 anni	119
Sezioni fluviali Fosso Caldine Tr = 30 anni	123
Profili longitudinali Fosso Ponticello Tr = 30 anni	129
Sezioni fluviali Fosso Ponticello Tr = 30 anni	133
Profili longitudinali Fosso Pian del Mugnone Tr = 30 anni	141
Sezioni fluviali Fosso Pian del Mugnone Tr = 30 anni	145
Profili longitudinali Fosso Bargellino Tr = 30 anni	153
Sezioni fluviali Fosso Bargellino Tr = 30 anni	157
Profili longitudinali Fosso Fossataccio Tr = 30 anni	161
Sezioni fluviali Fosso Fossataccio Tr = 30 anni	165
Profili longitudinali Affluente Sinistra Fosso Fossataccio Tr = 30 anni	173
Sezioni fluviali Affluente Sinistra Fosso Fossataccio Tr = 30 anni	177
Profili longitudinali Torrente Mugnone Tr = 200 anni	181
Sezioni fluviali Torrente Mugnone Tr = 200 anni	185
Profili longitudinali Torrente Mugnoncello Tr = 200 anni	237
Sezioni fluviali Torrente Mugnoncello Tr = 200 anni	241
Profili longitudinali Fosso Capannucce Tr = 200 anni	257
Sezioni fluviali Fosso Capannucce Tr = 200 anni	261
Profili longitudinali Fosso della Molina Tr = 200 anni	267
Sezioni fluviali Fosso della Molina Tr = 200 anni	271
Profili longitudinali Borro Capparello Tr = 200 anni	277
Sezioni fluviali Borro Capparello Tr = 200 anni	281
Profili longitudinali Fosso Santa Margherita Tr = 200 anni	287
Sezioni fluviali Fosso Santa Margherita Tr = 30 anni	291
Profili longitudinali Fosso Caldine Tr = 200 anni	297
Sezioni fluviali Fosso Caldine Tr = 200 anni	301
Profili longitudinali Fosso Ponticello Tr = 200 anni	307
Sezioni fluviali Fosso Ponticello Tr = 200 anni	311
Profili longitudinali Fosso Pian del Mugnone Tr = 200 anni	319
Sezioni fluviali Fosso Pian del Mugnone Tr = 200 anni	323
Profili longitudinali Fosso Bargellino Tr = 200 anni	331

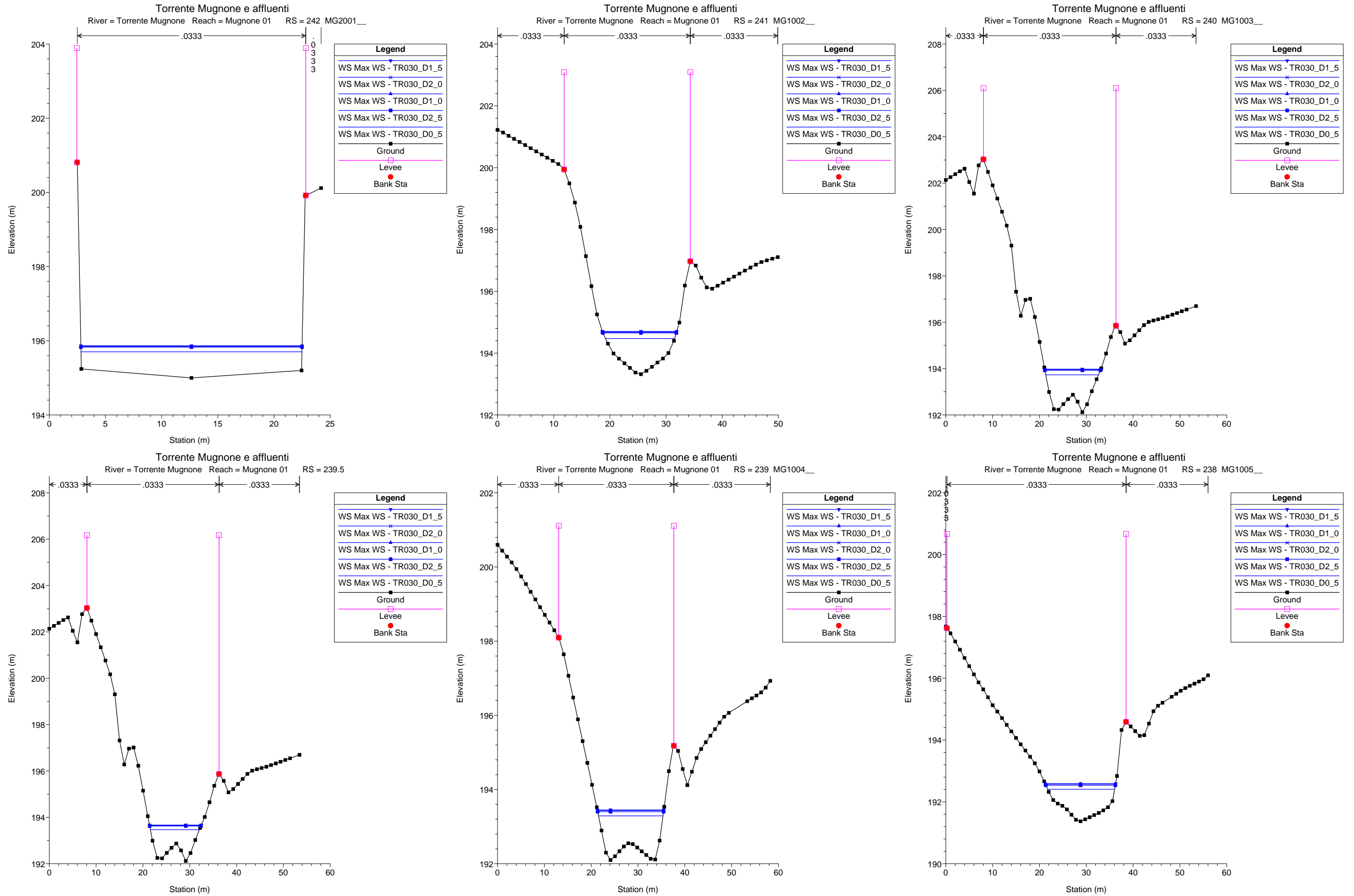
Sezioni fluviali Fosso Bargellino Tr = 200 anni.....	335
Profili longitudinali Fosso Fossataccio Tr = 200 anni.....	339
Sezioni fluviali Fosso Fossataccio Tr = 200 anni	343
Profili longitudinali Affluente Sinistra Fosso Fossataccio Tr = 200 anni.....	351
Sezioni fluviali Affluente Sinistra Fosso Fossataccio Tr = 200 anni	355

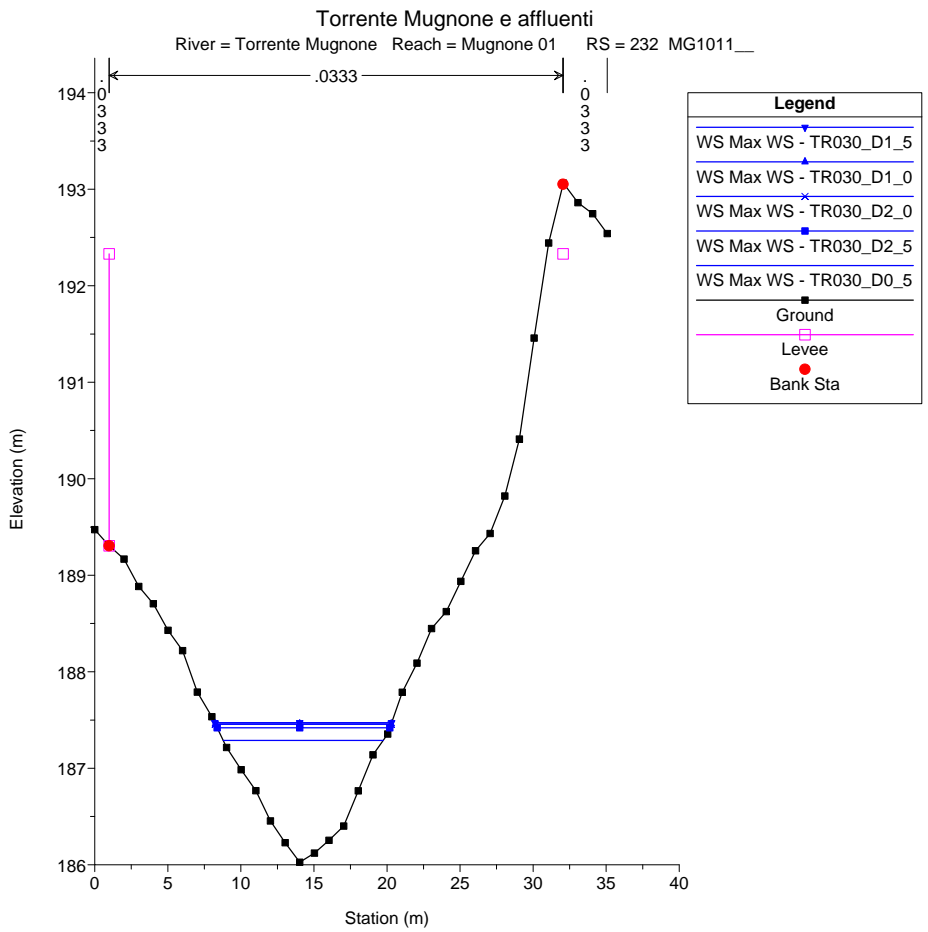
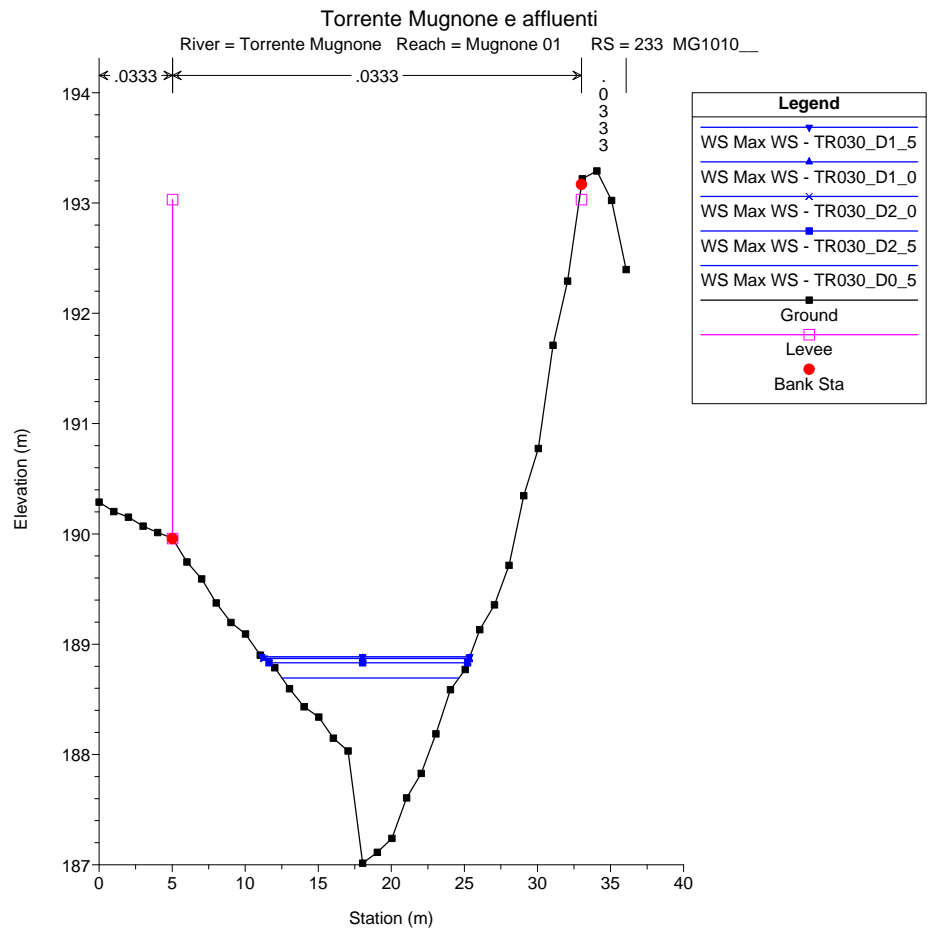
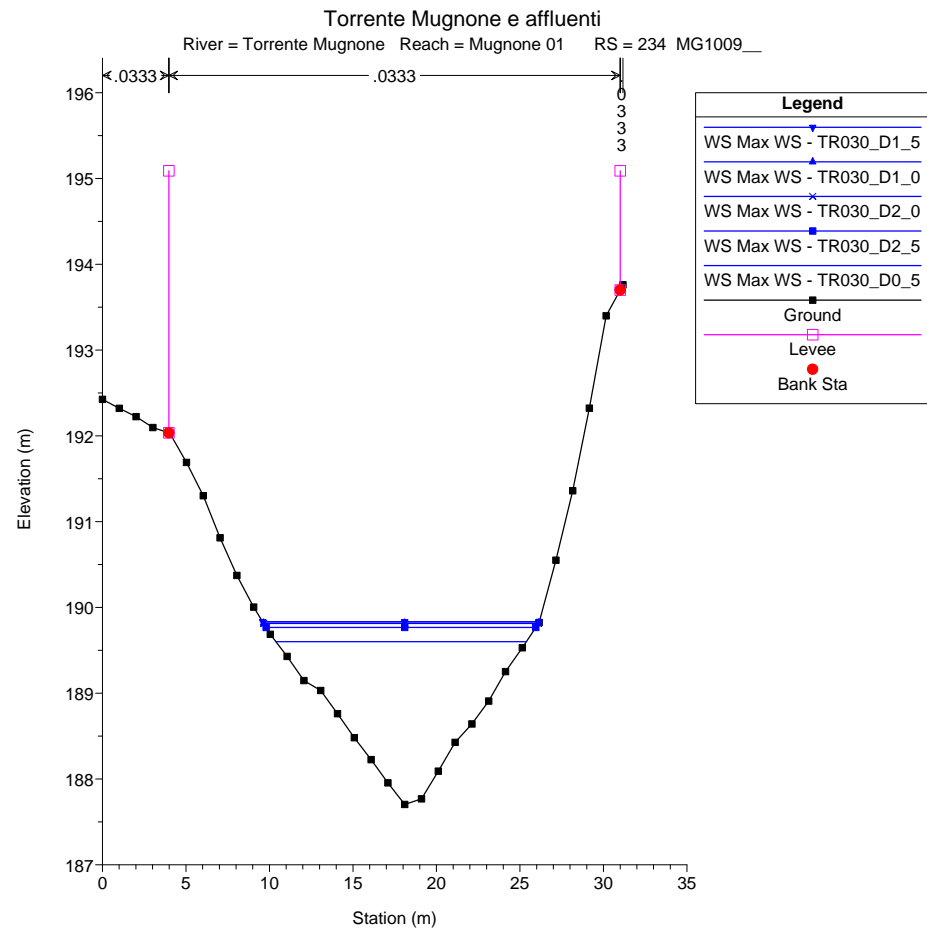
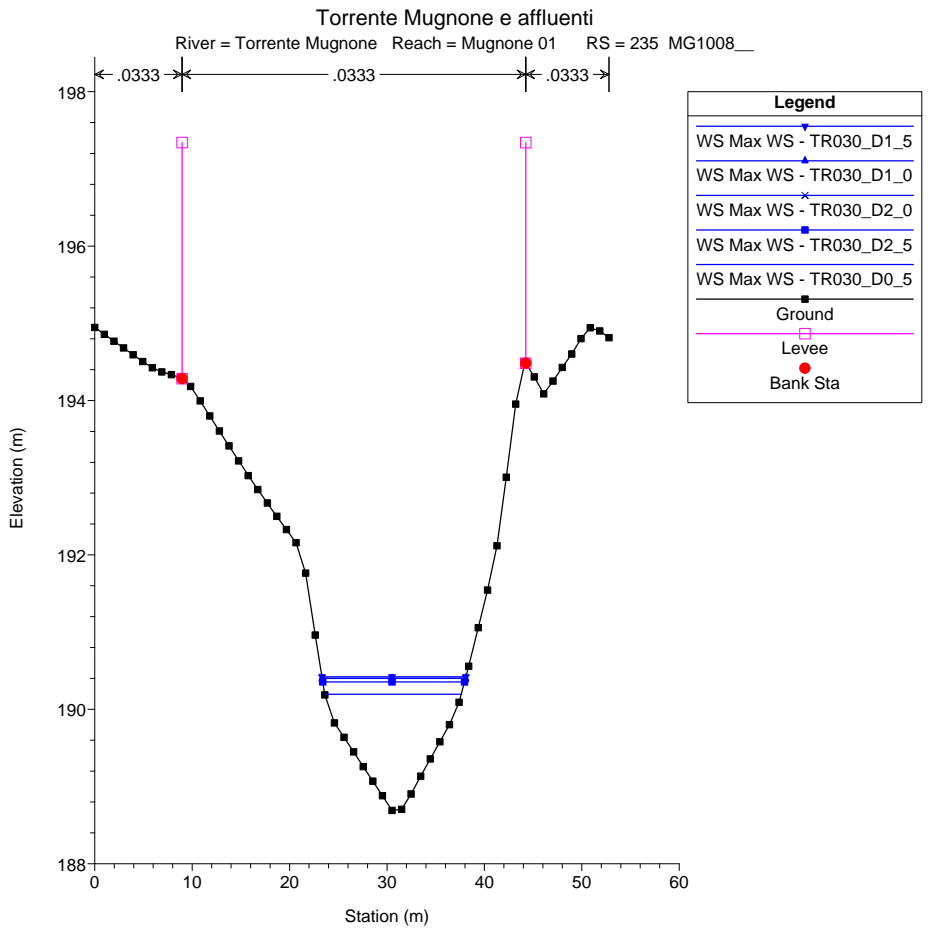
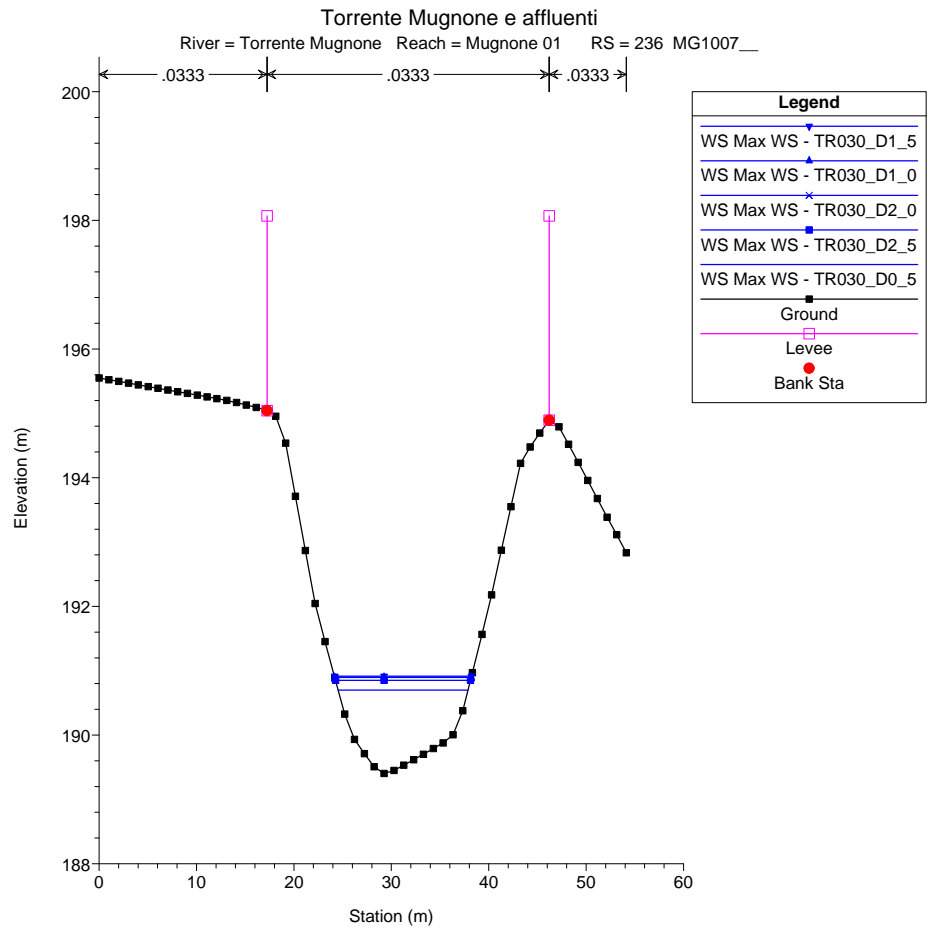
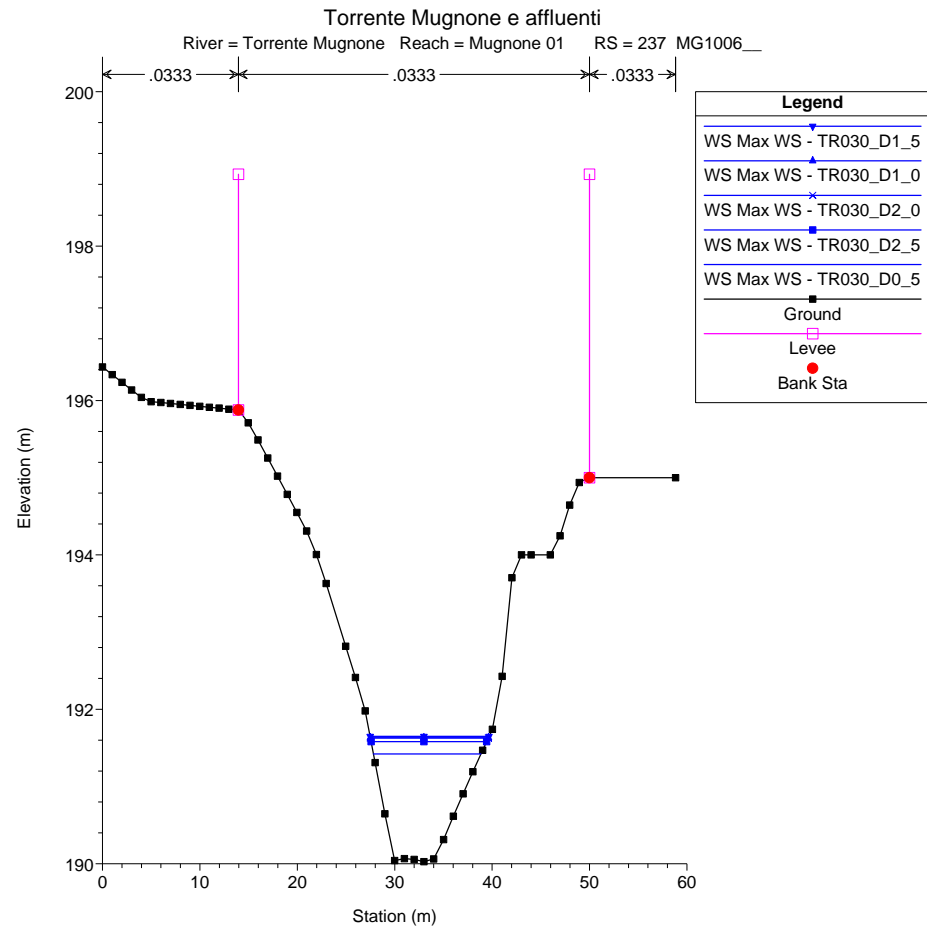
Profili longitudinali
Torrente Mugnone
Tr = 30 anni

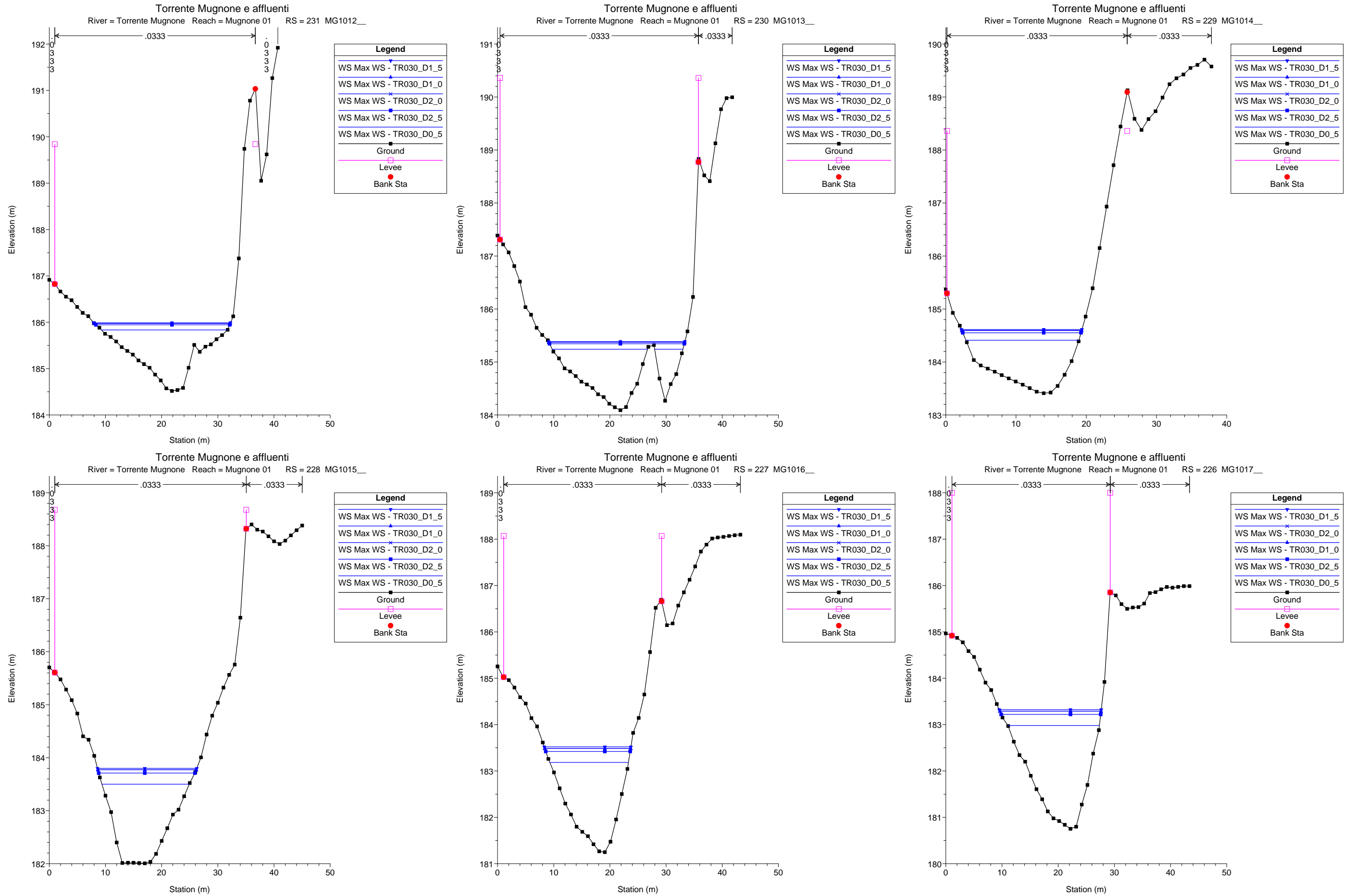


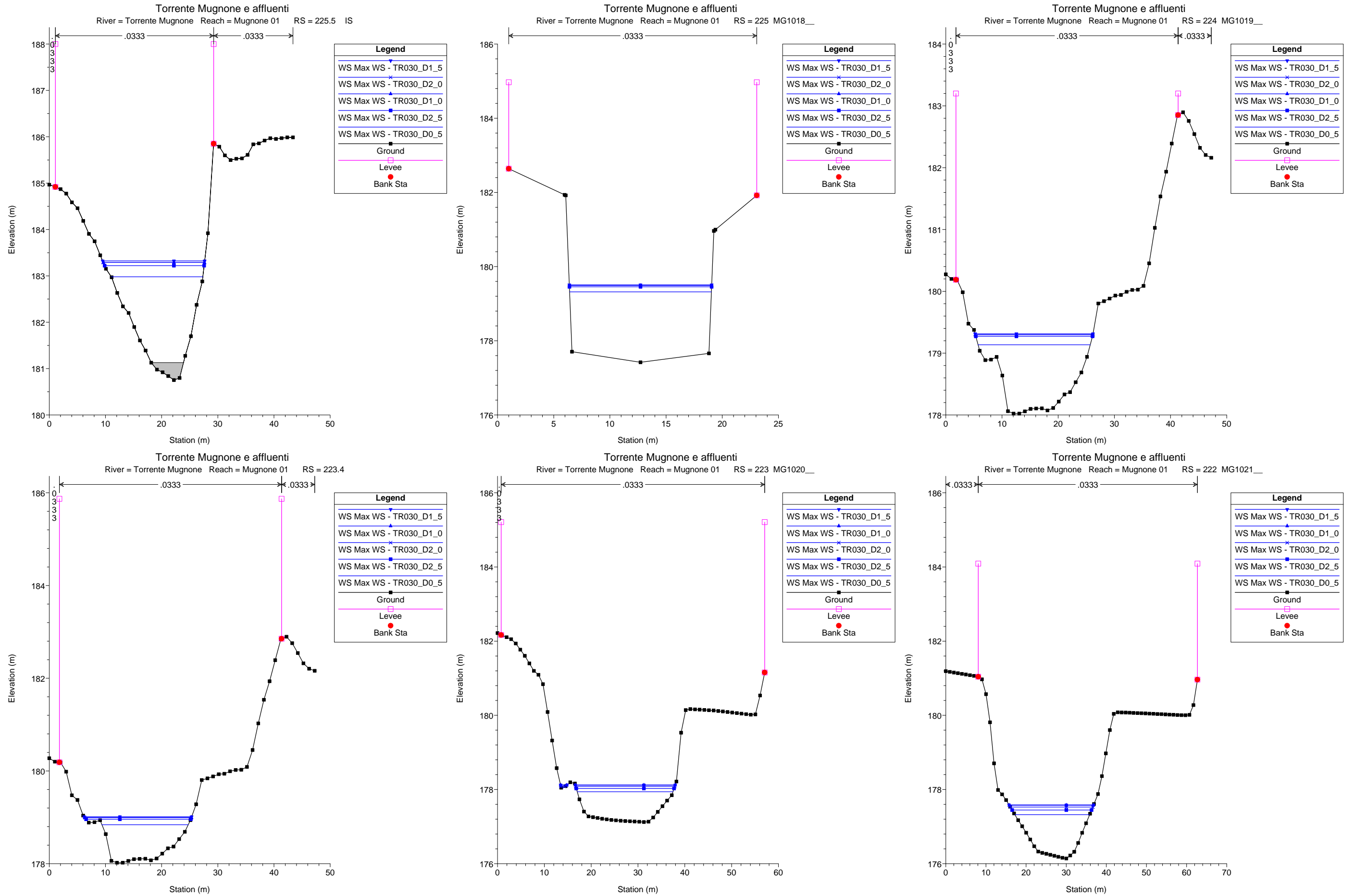


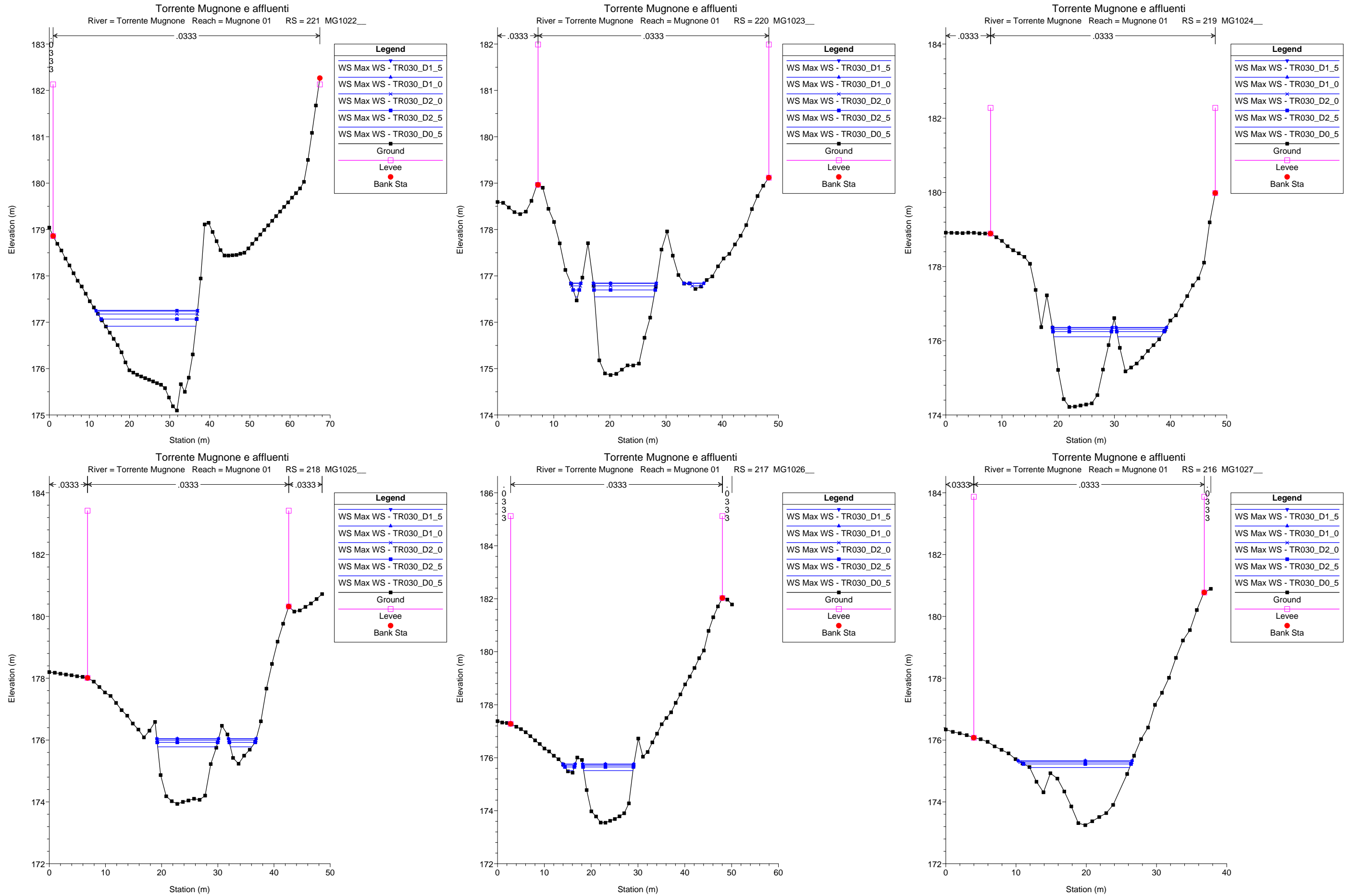
Sezioni fluviali
Torrente Mugnone
Tr = 30 anni

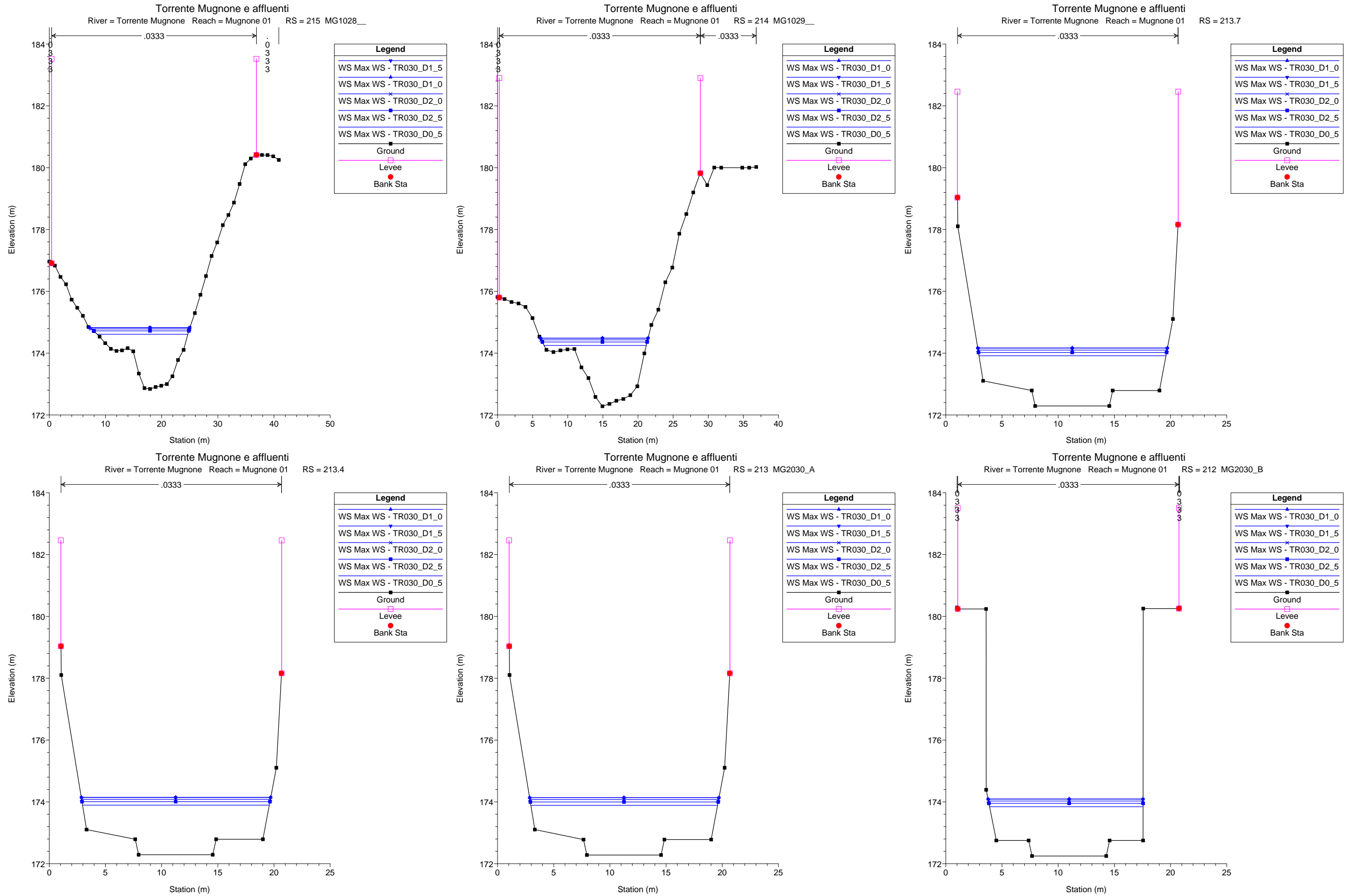




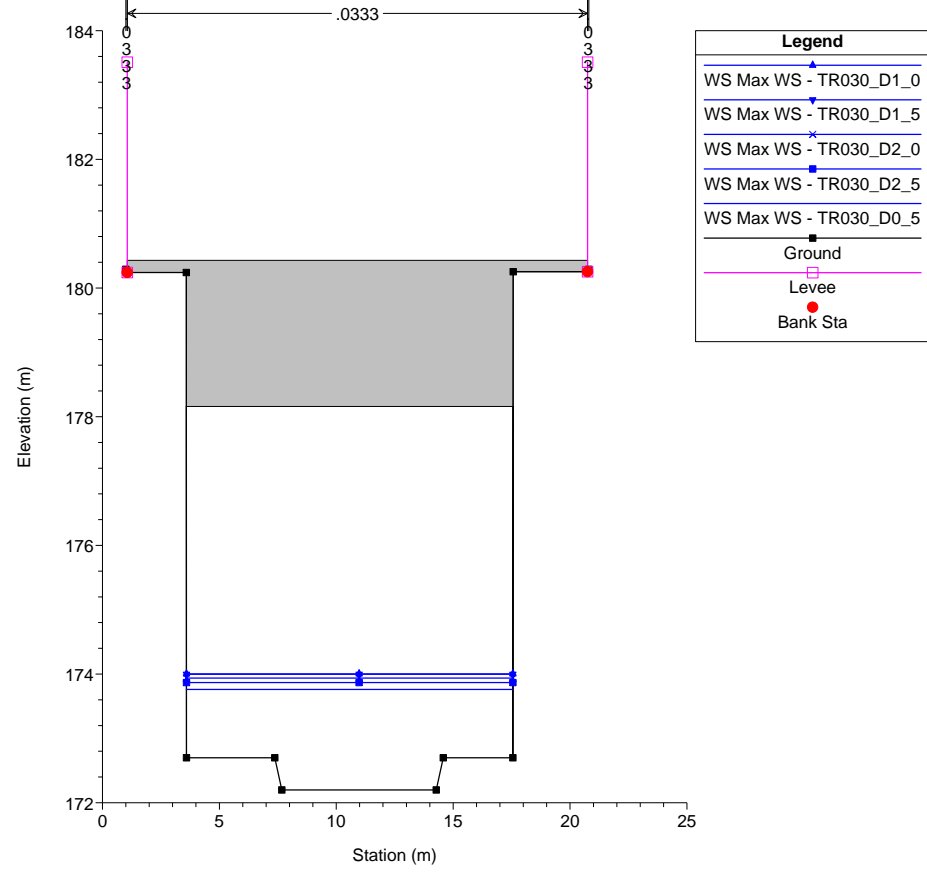




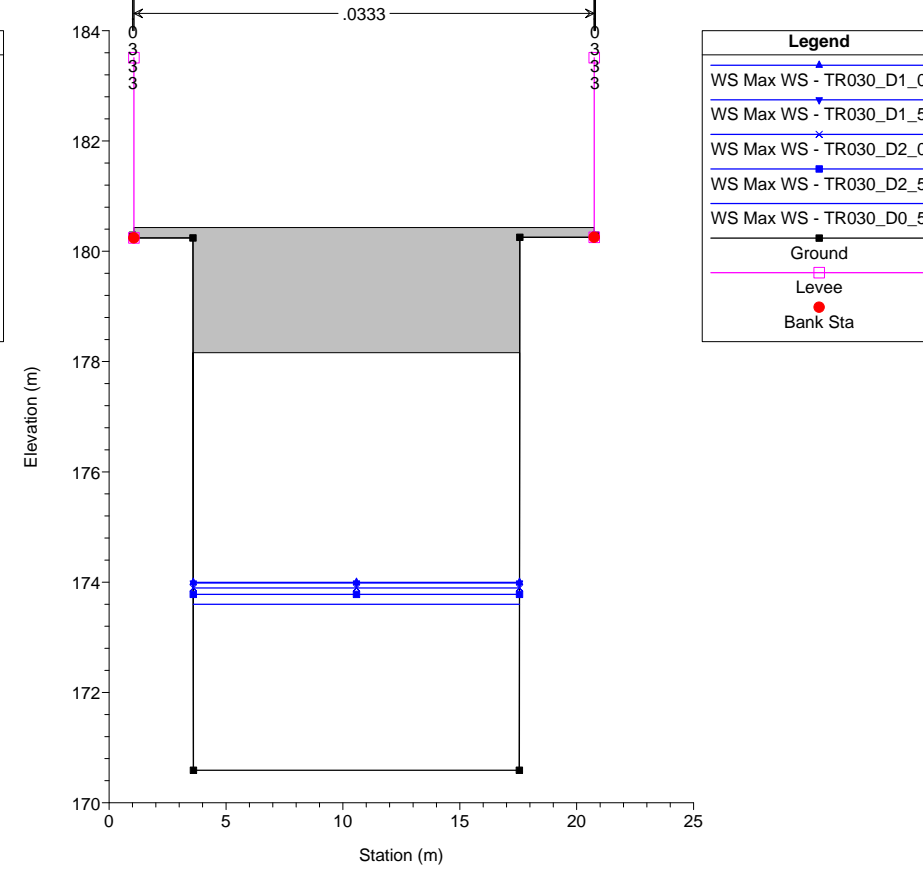




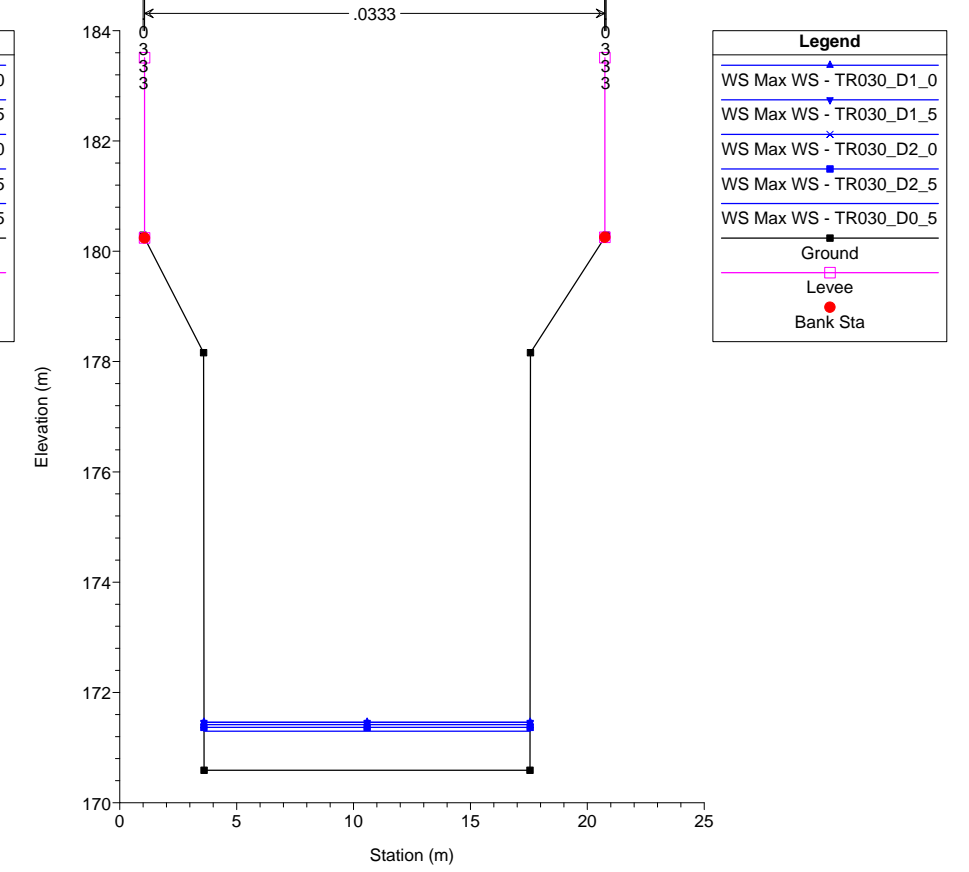
Torrente Mugnone e affluenti
River = Torrente Mugnone Reach = Mugnone 01 RS = 211.9 BR



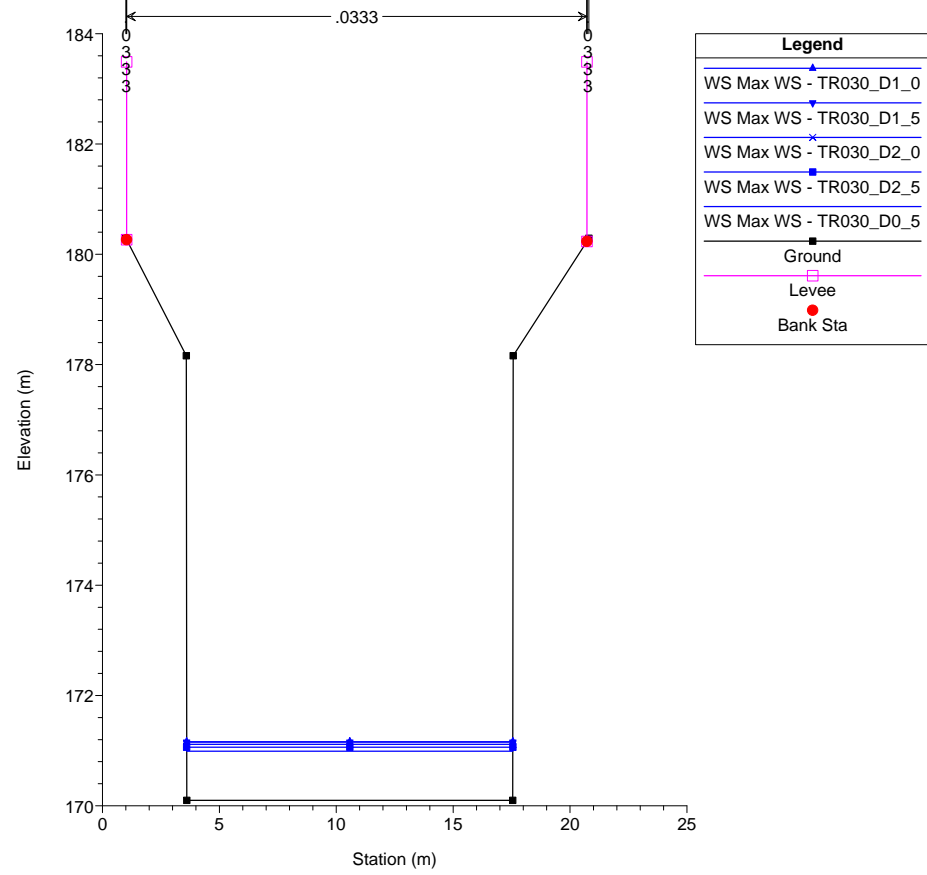
Torrente Mugnone e affluenti
River = Torrente Mugnone Reach = Mugnone 01 RS = 211.9 BR



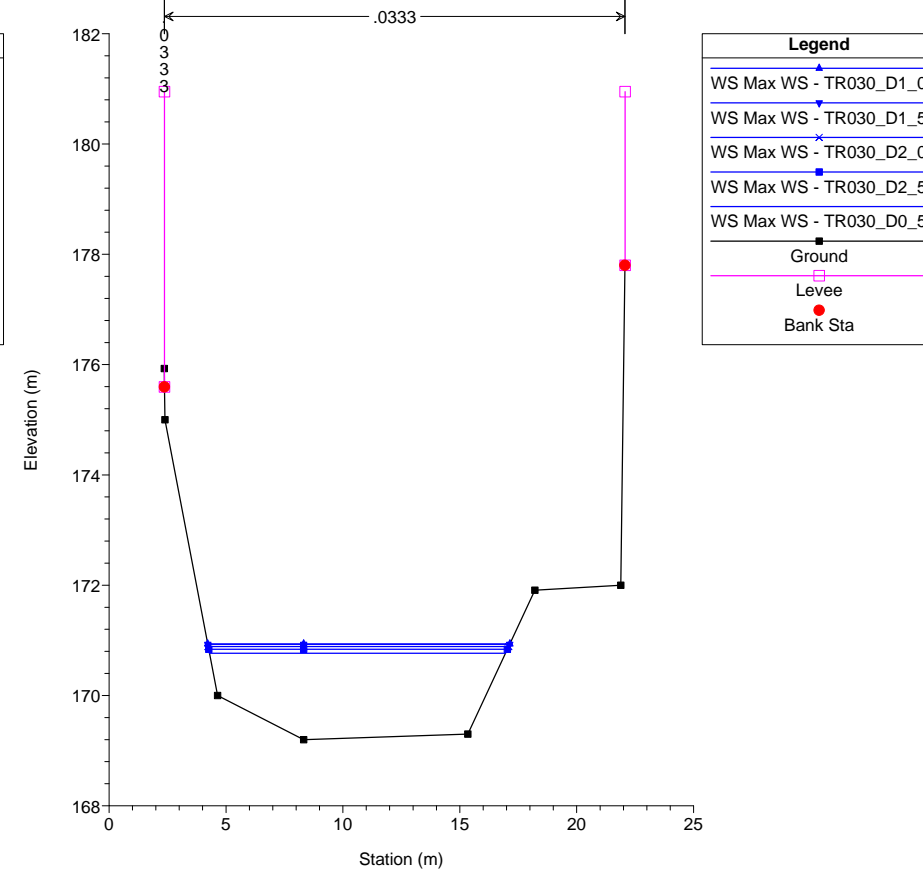
Torrente Mugnone e affluenti
River = Torrente Mugnone Reach = Mugnone 01 RS = 211.5



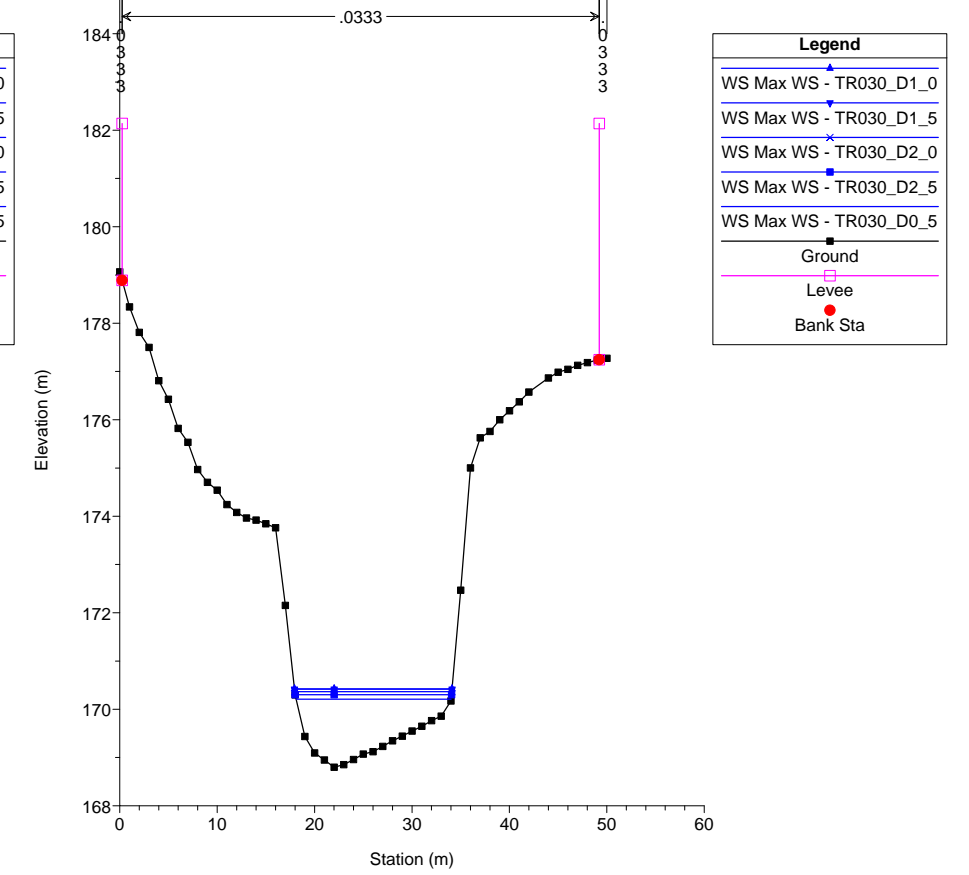
Torrente Mugnone e affluenti
River = Torrente Mugnone Reach = Mugnone 01 RS = 210.9 MG2030_C

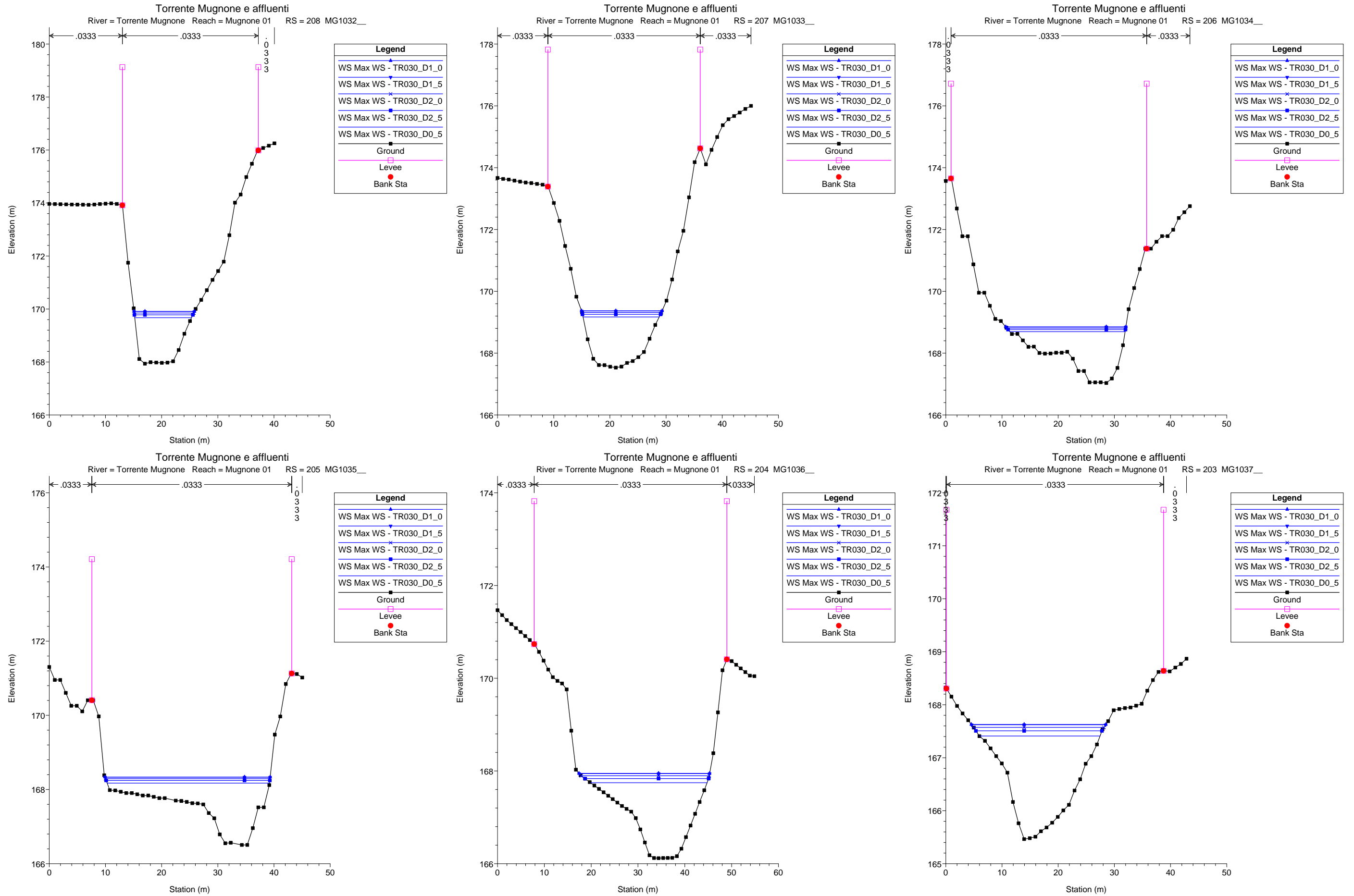


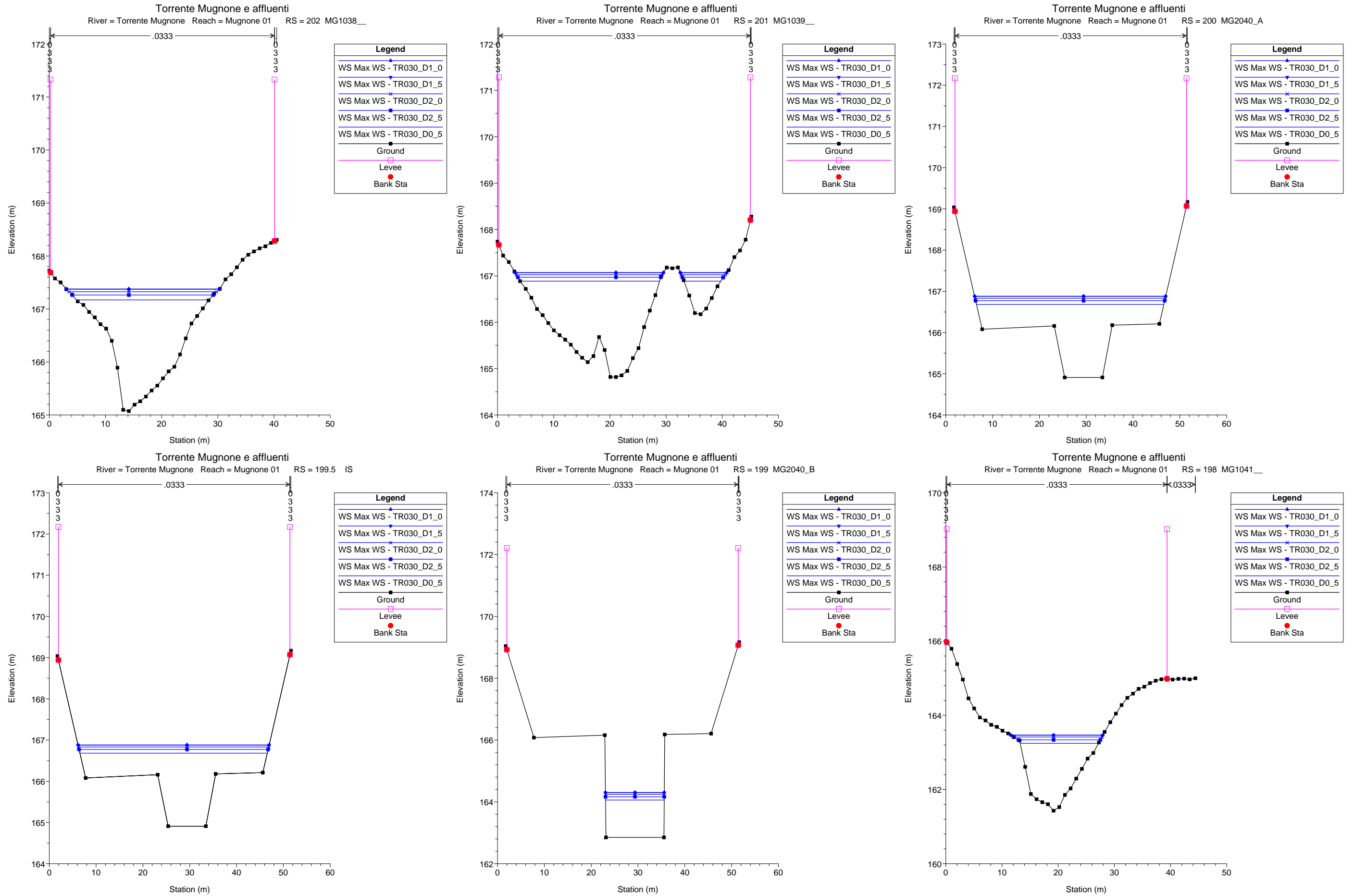
Torrente Mugnone e affluenti
River = Torrente Mugnone Reach = Mugnone 01 RS = 210 MG2030_D

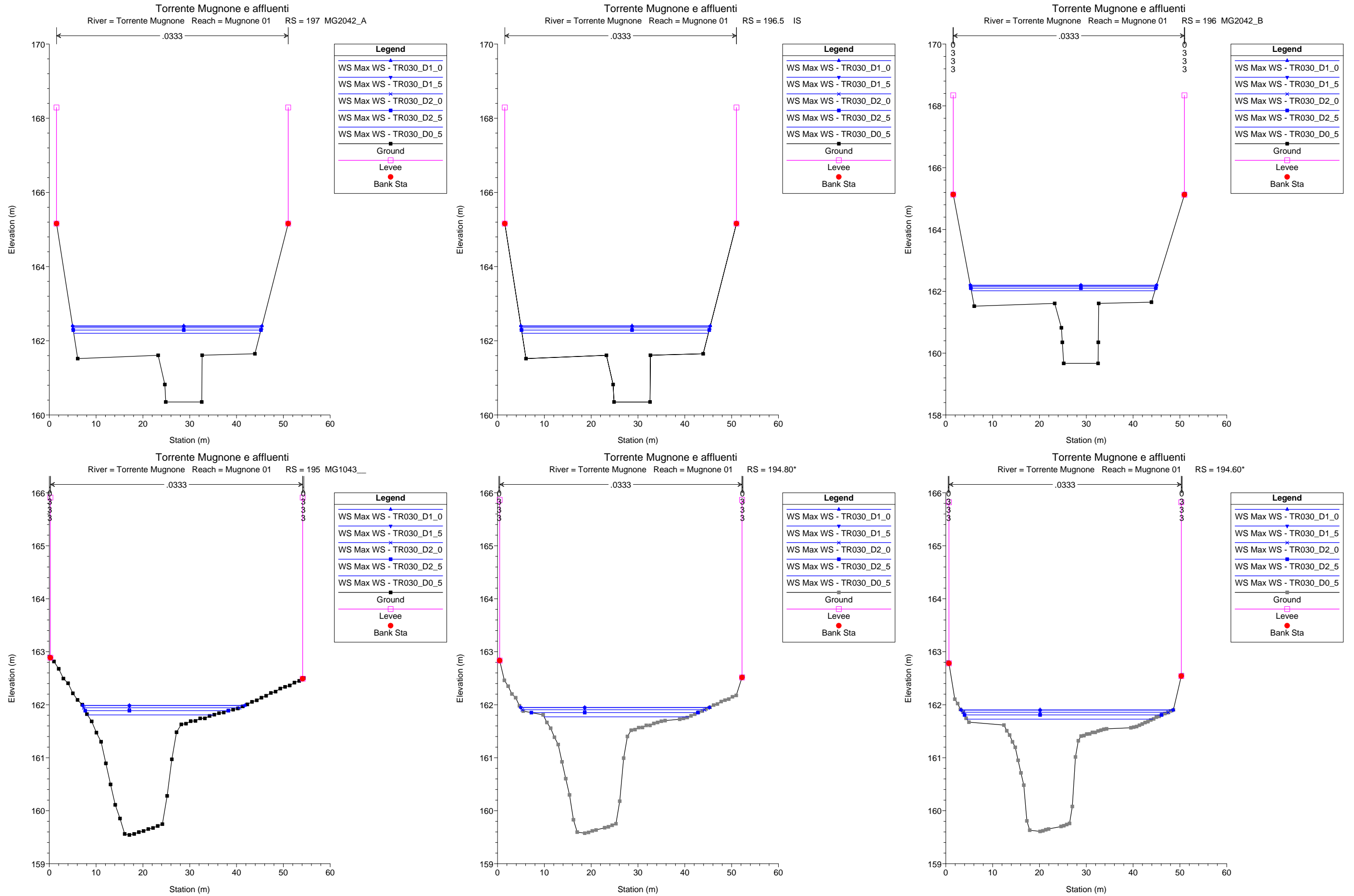


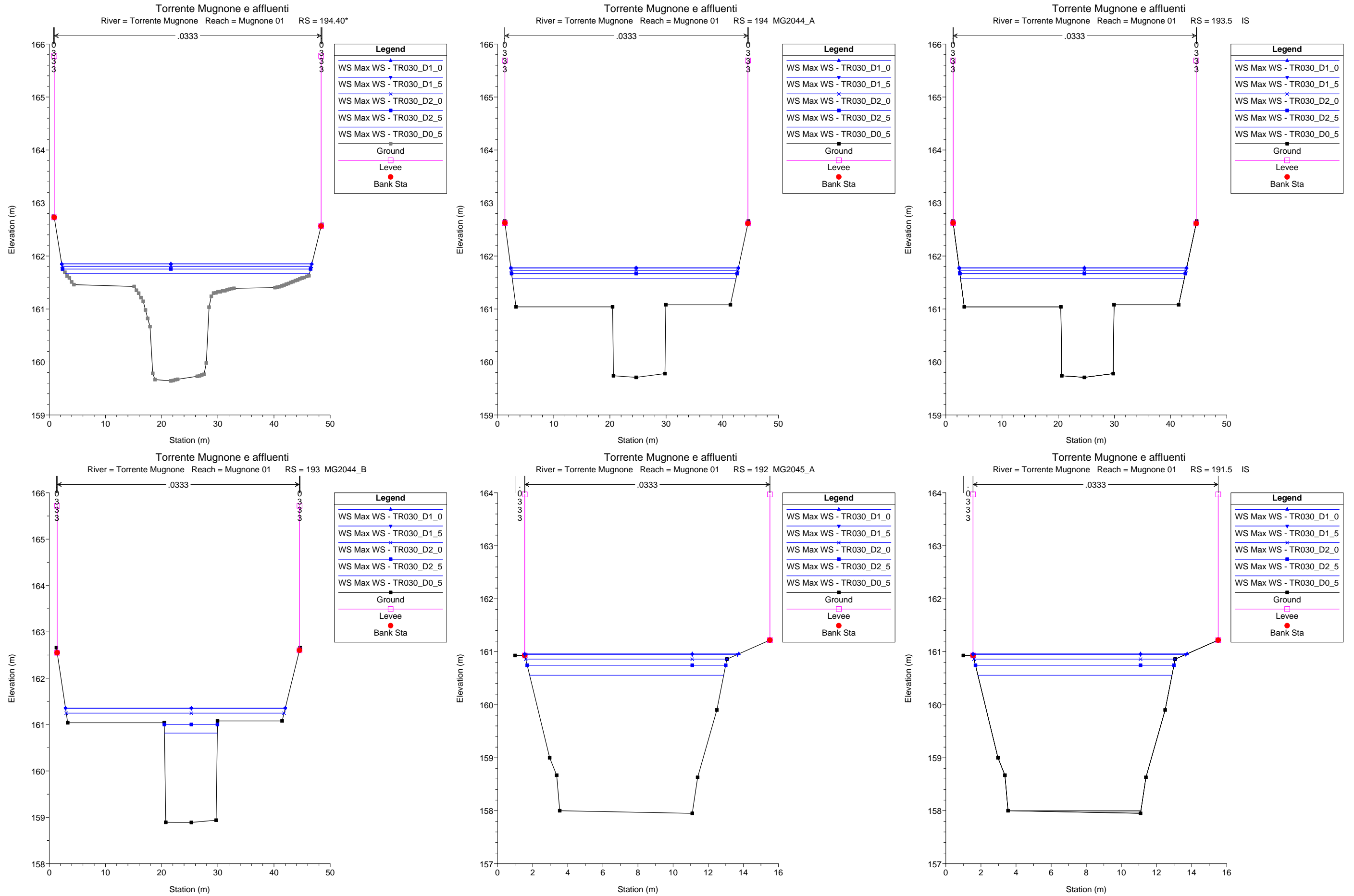
Torrente Mugnone e affluenti
River = Torrente Mugnone Reach = Mugnone 01 RS = 209 MG1031__

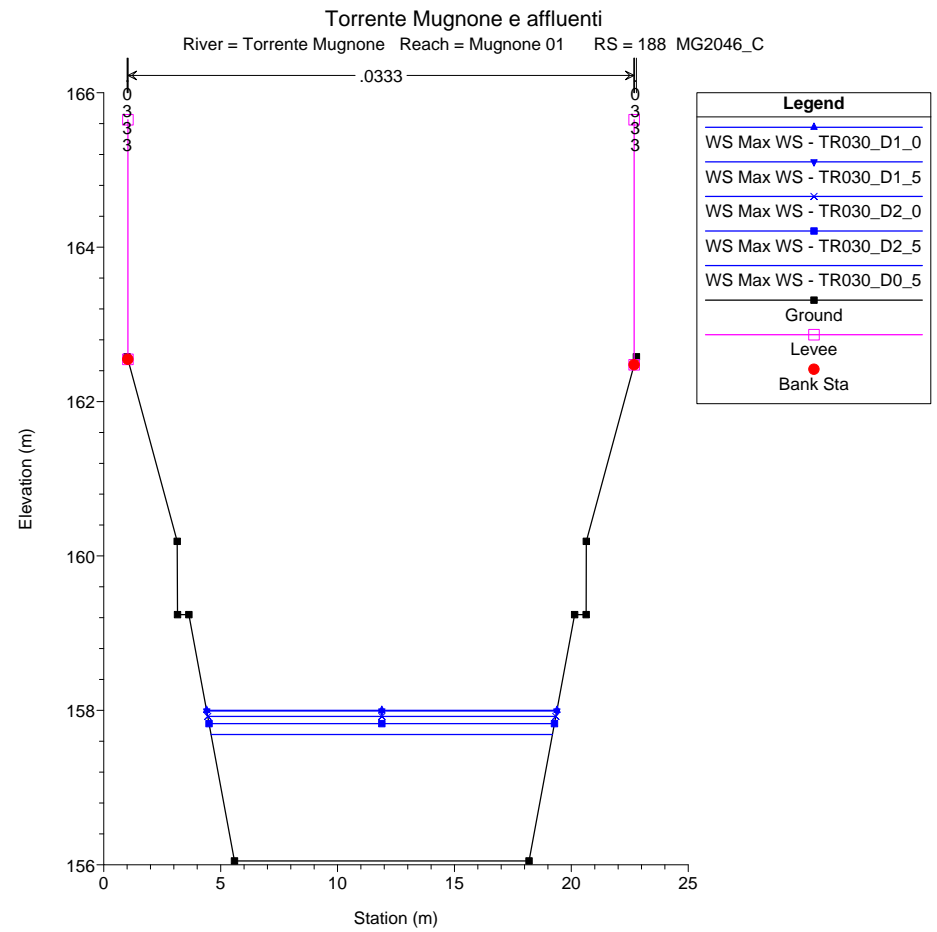
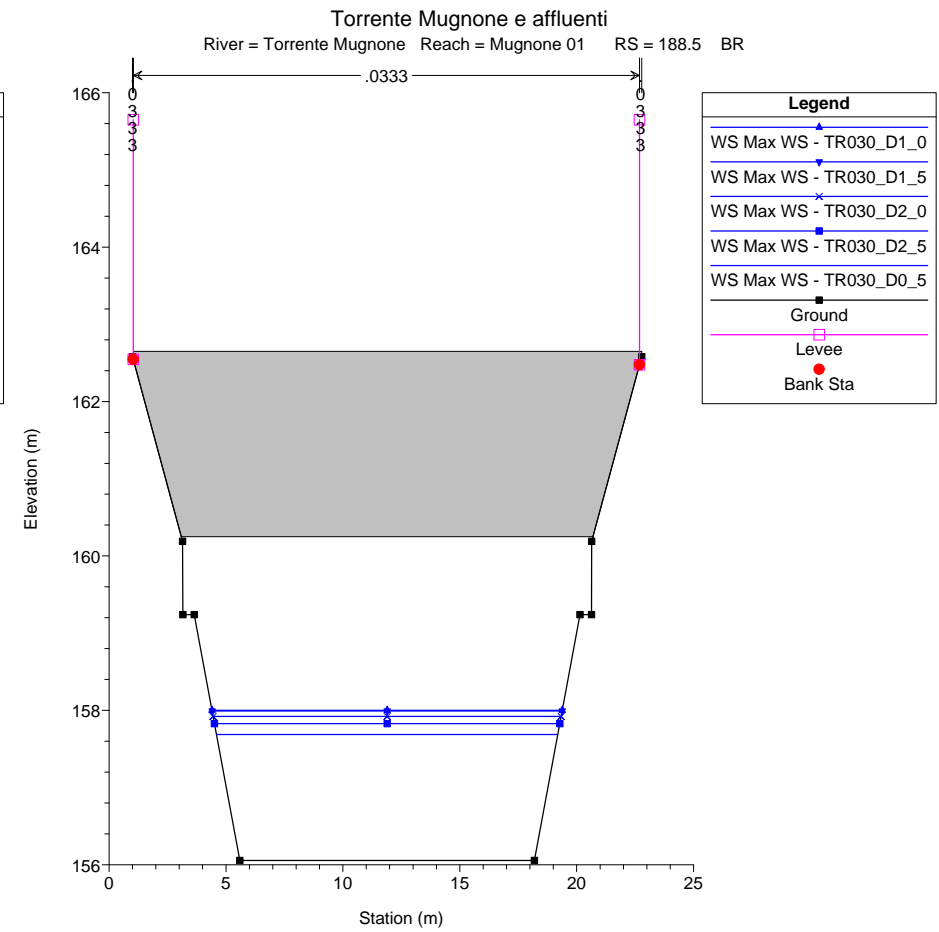
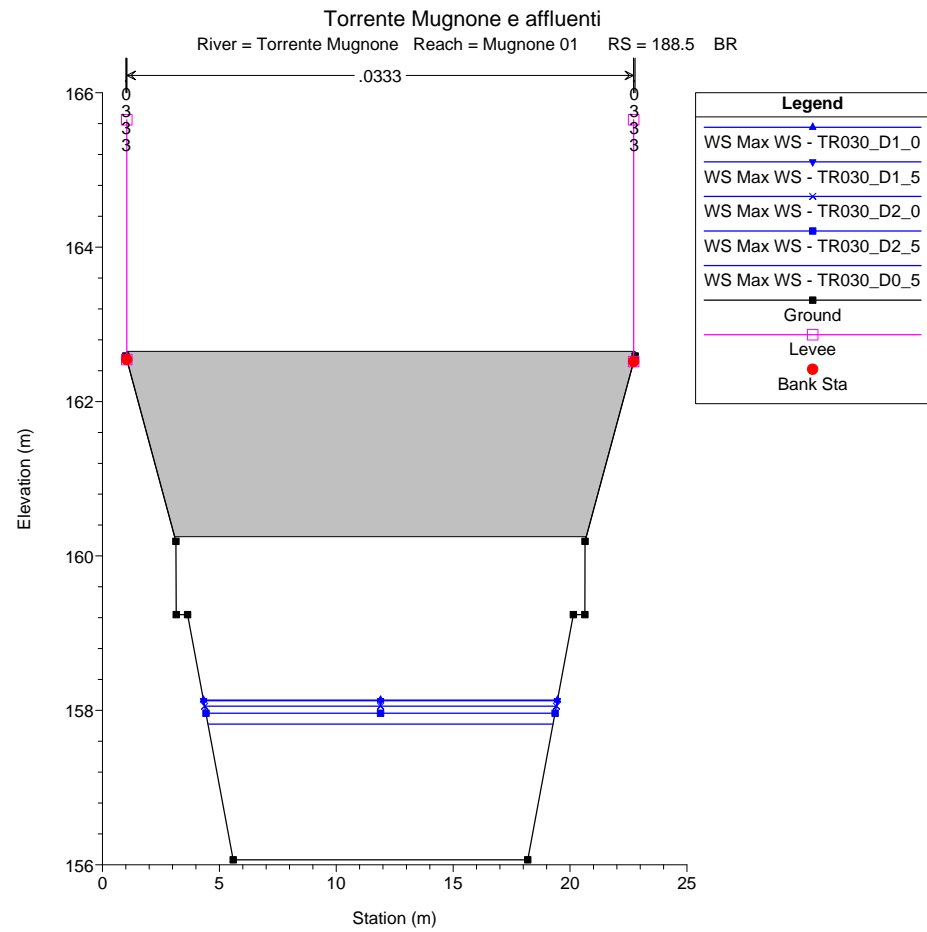
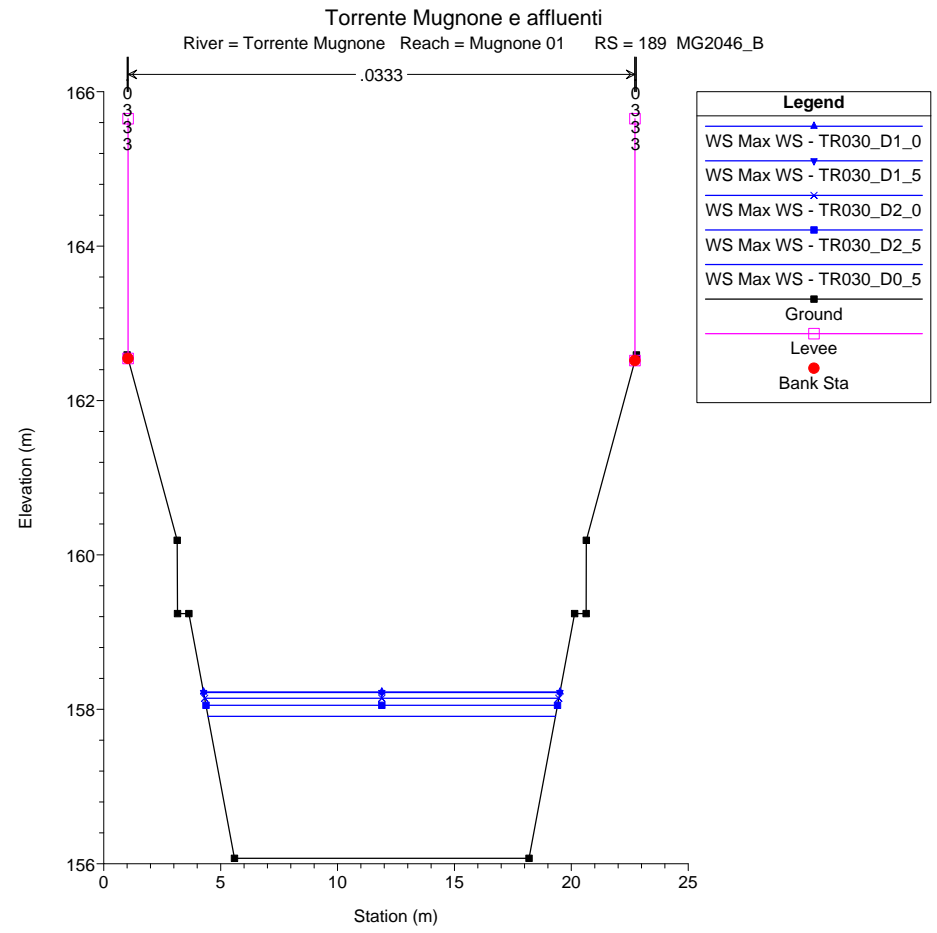
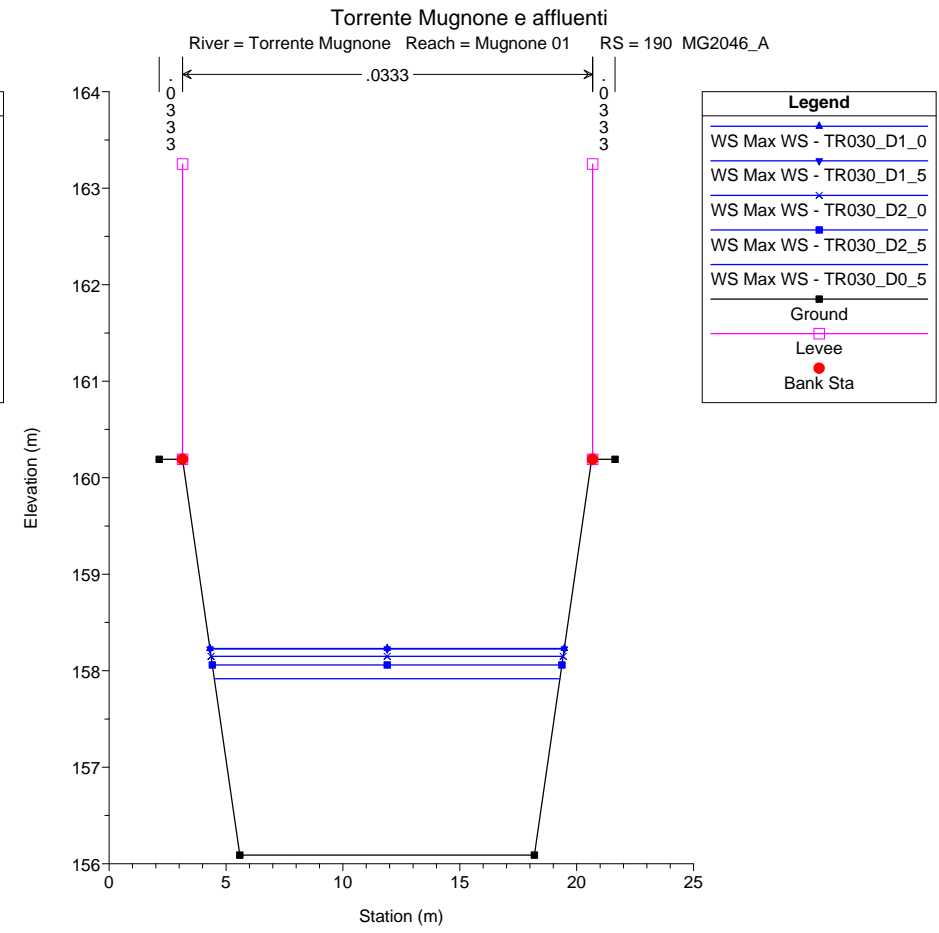
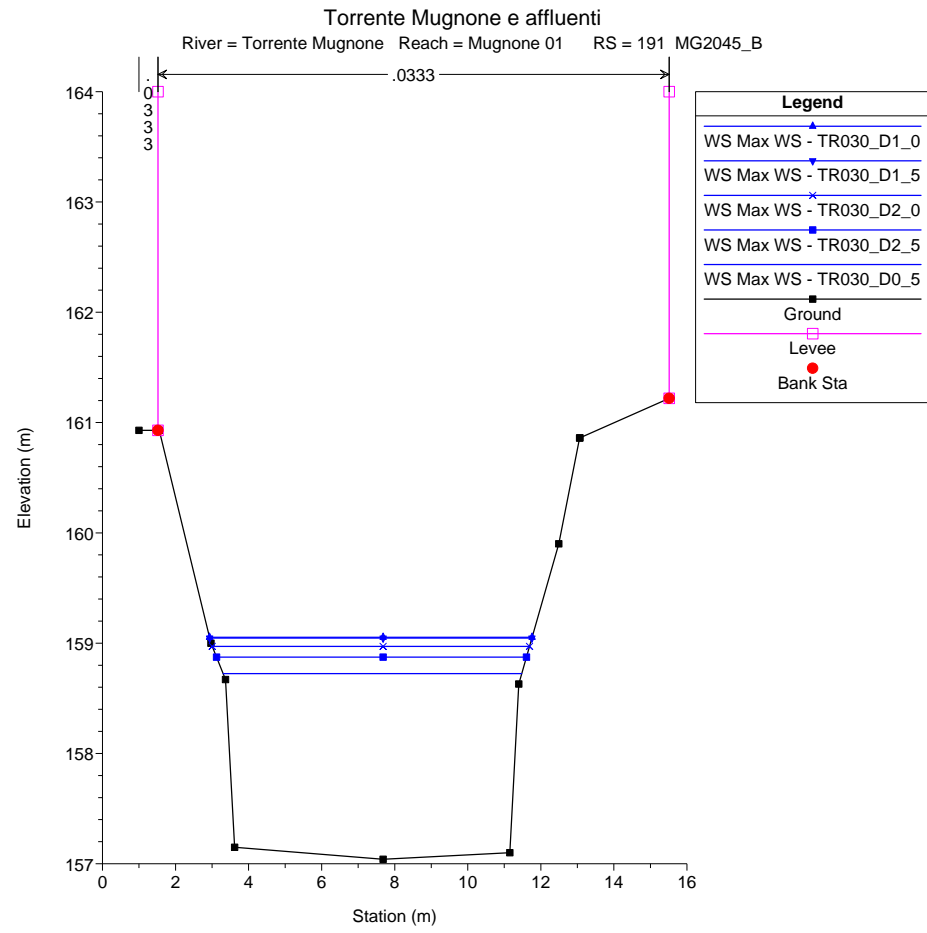


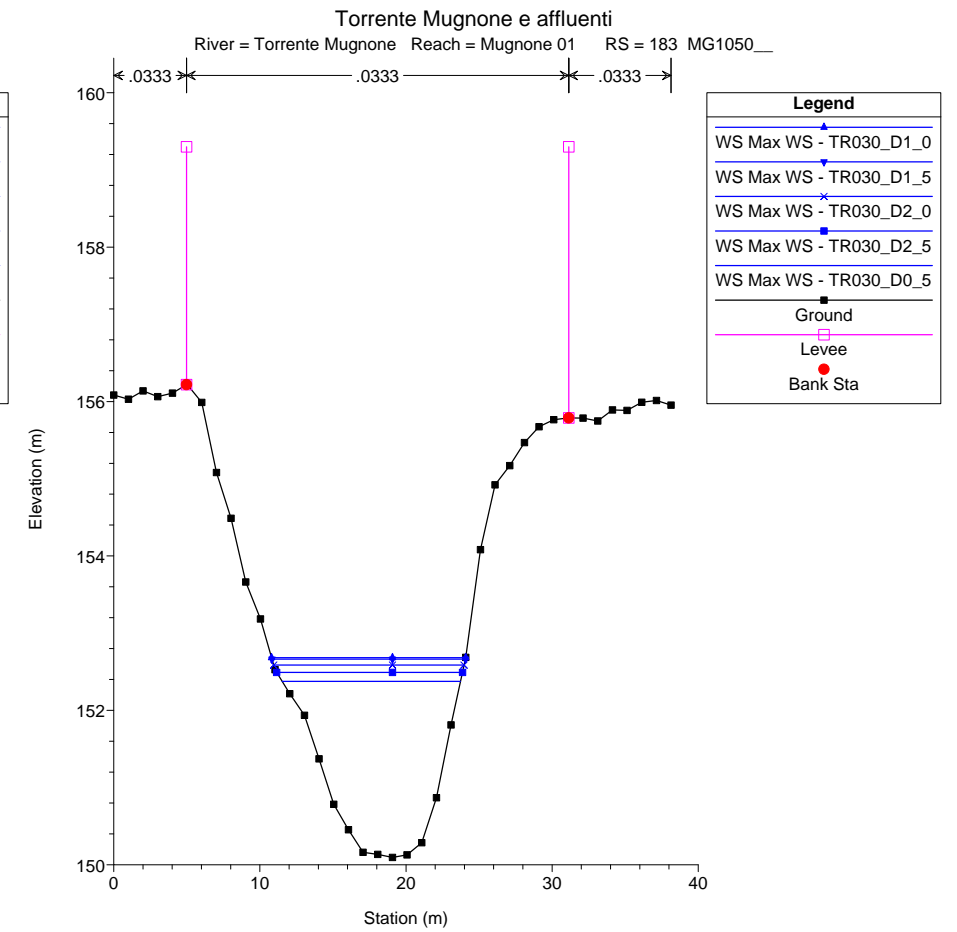
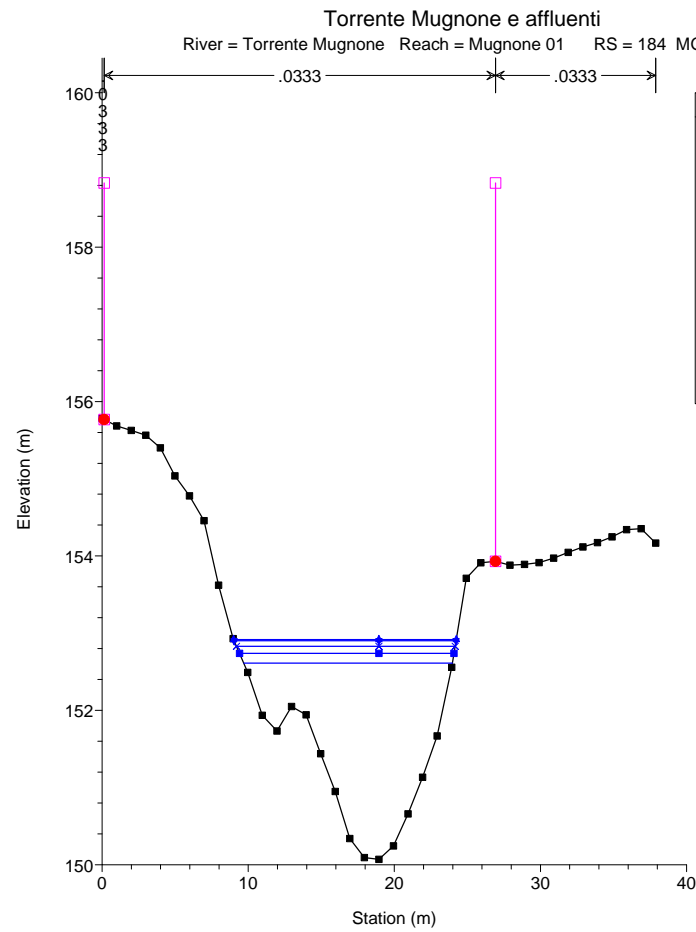
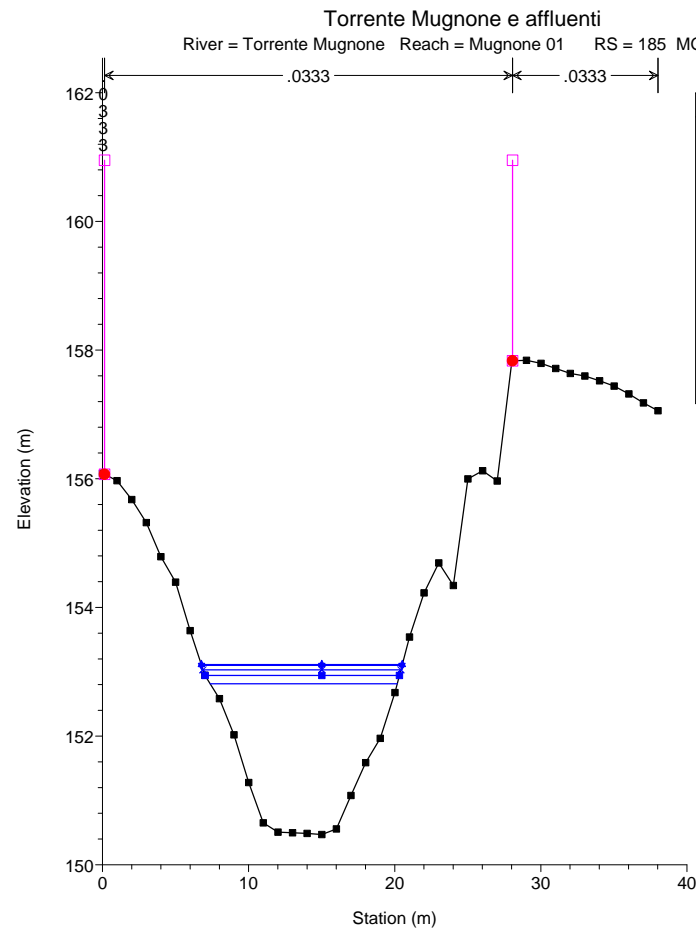
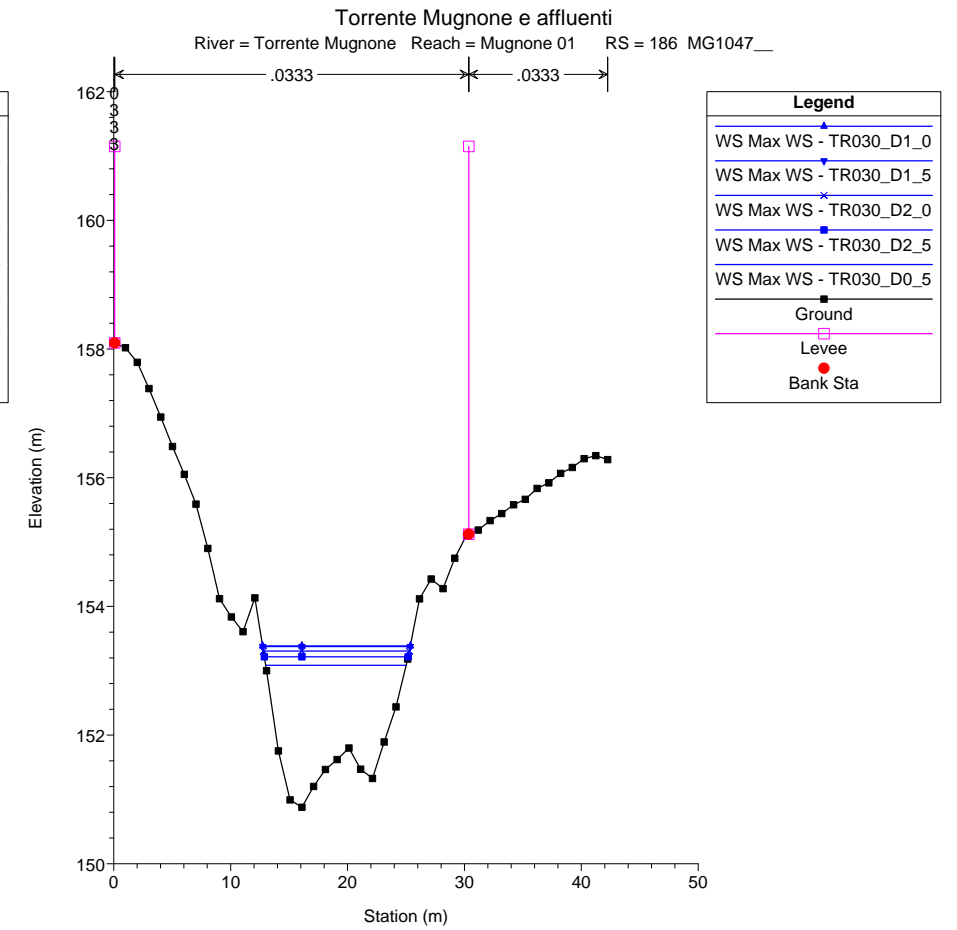
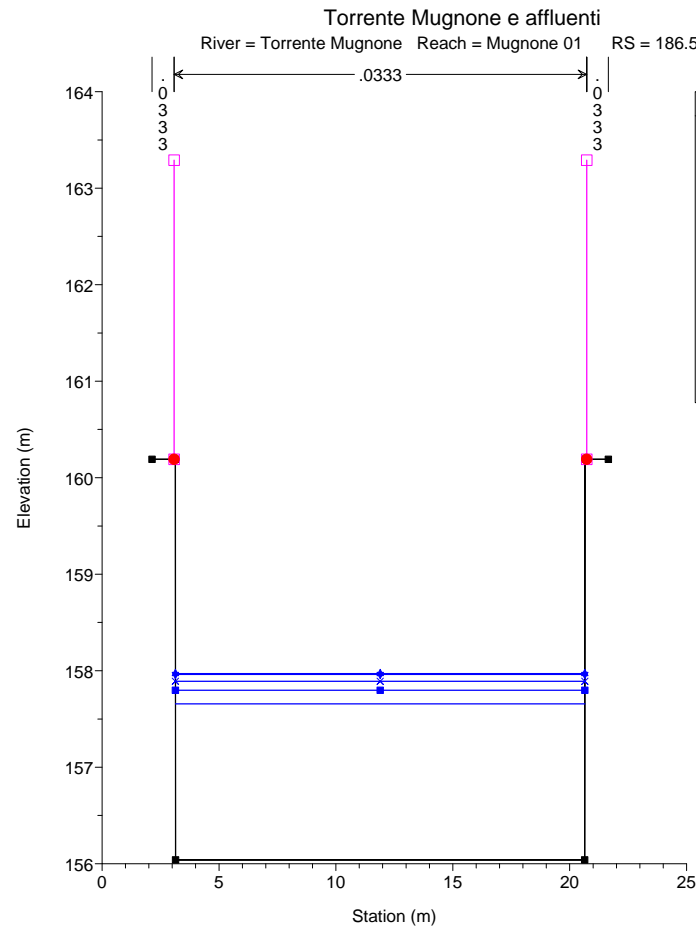
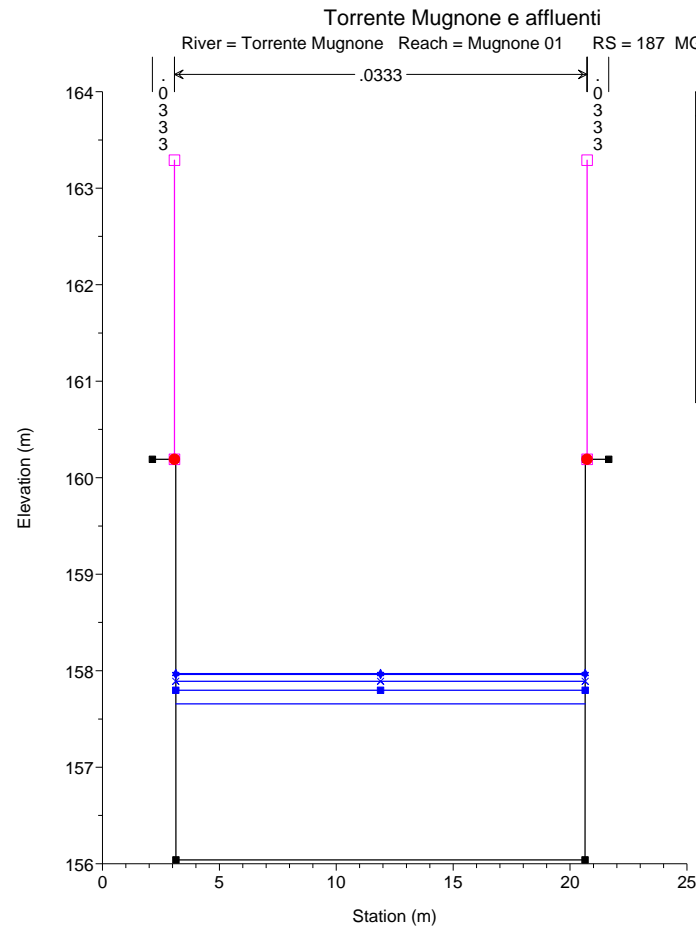


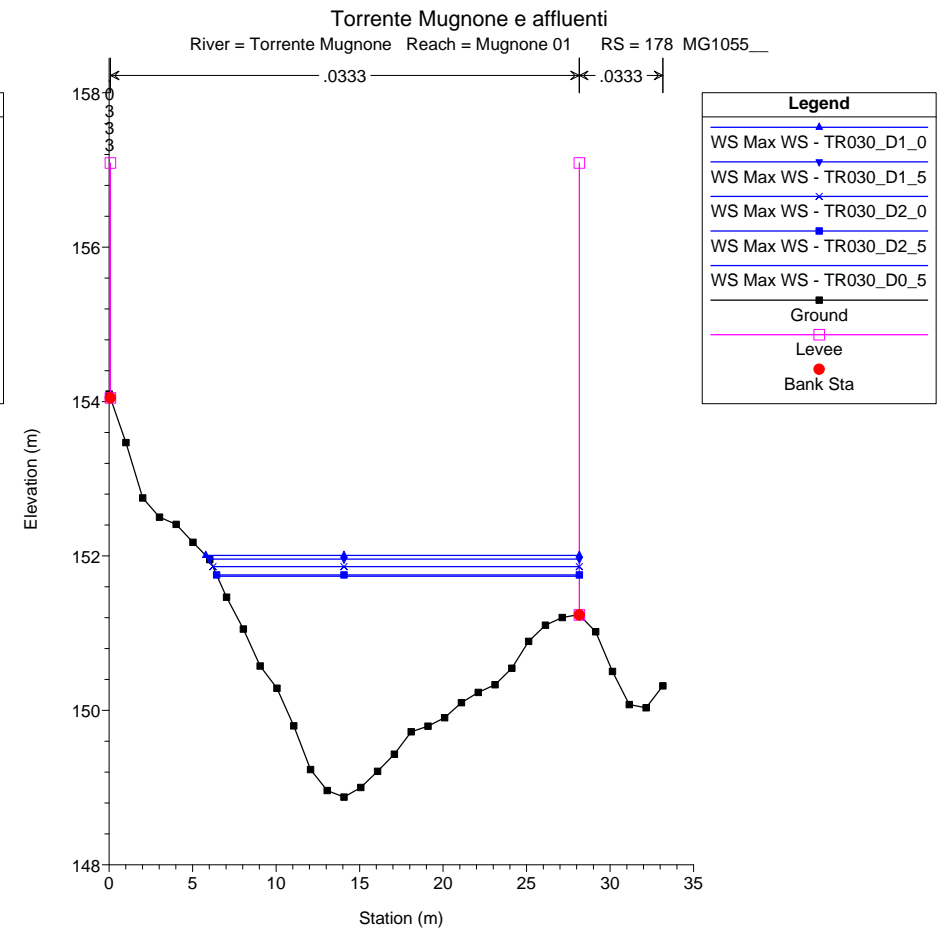
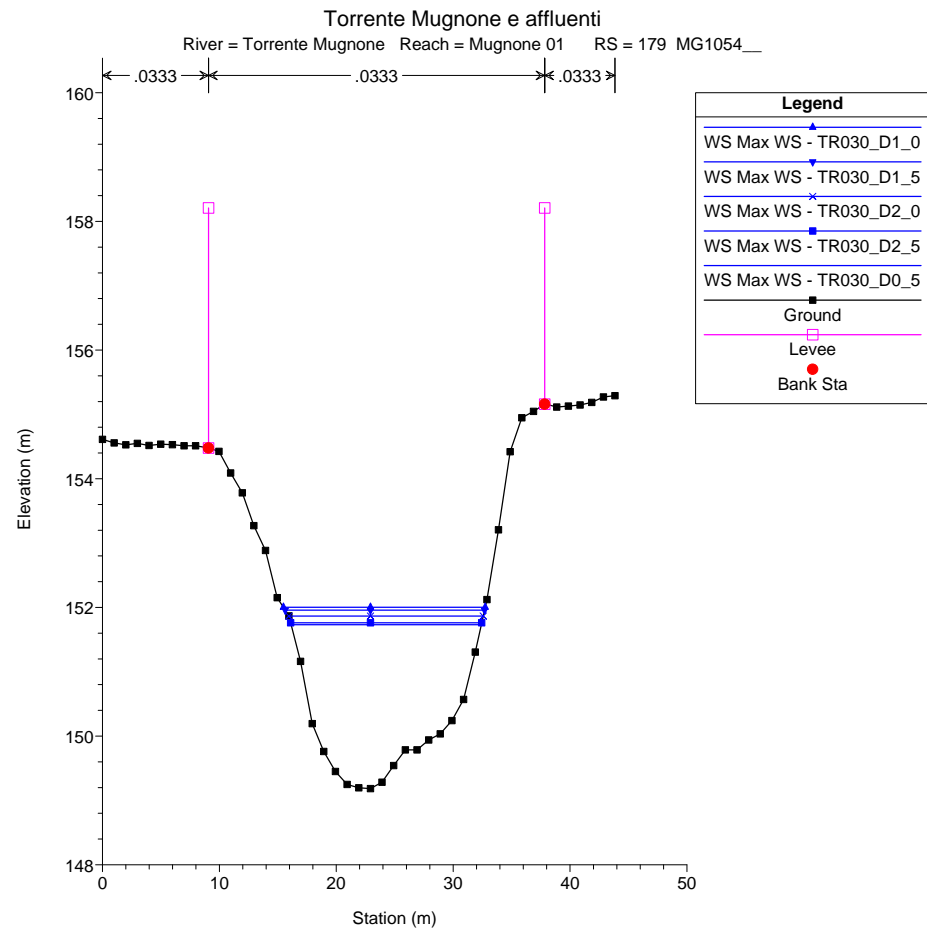
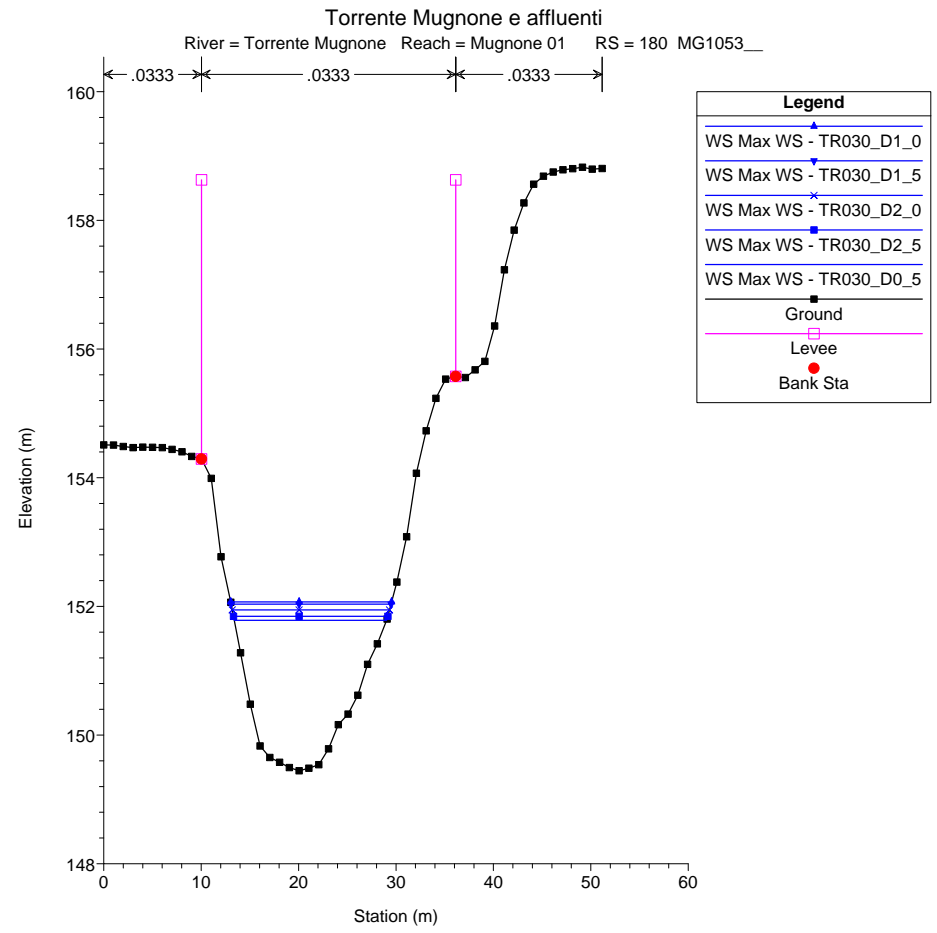
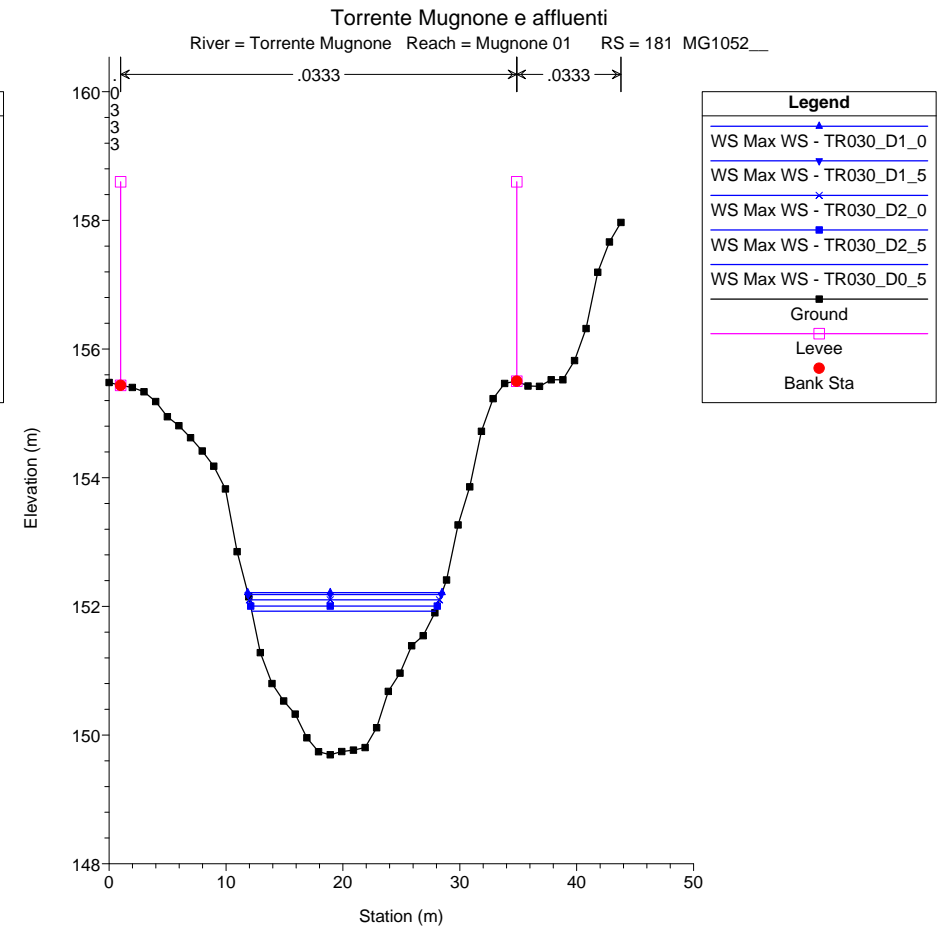
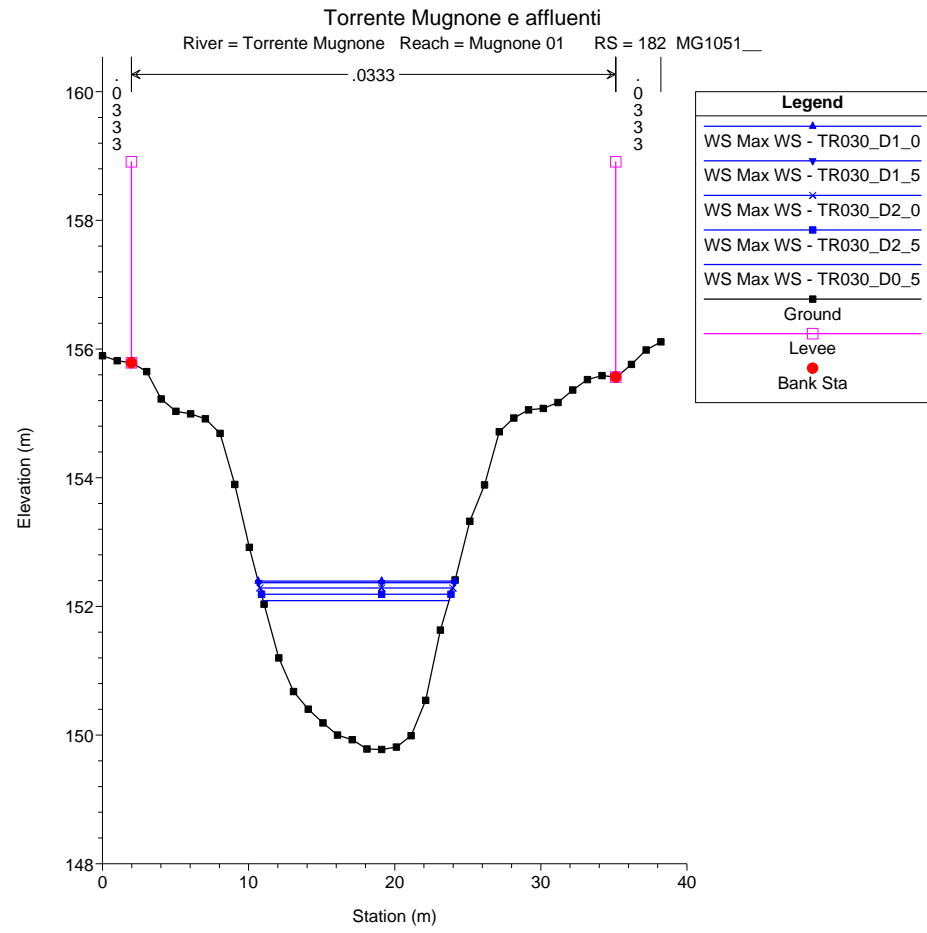


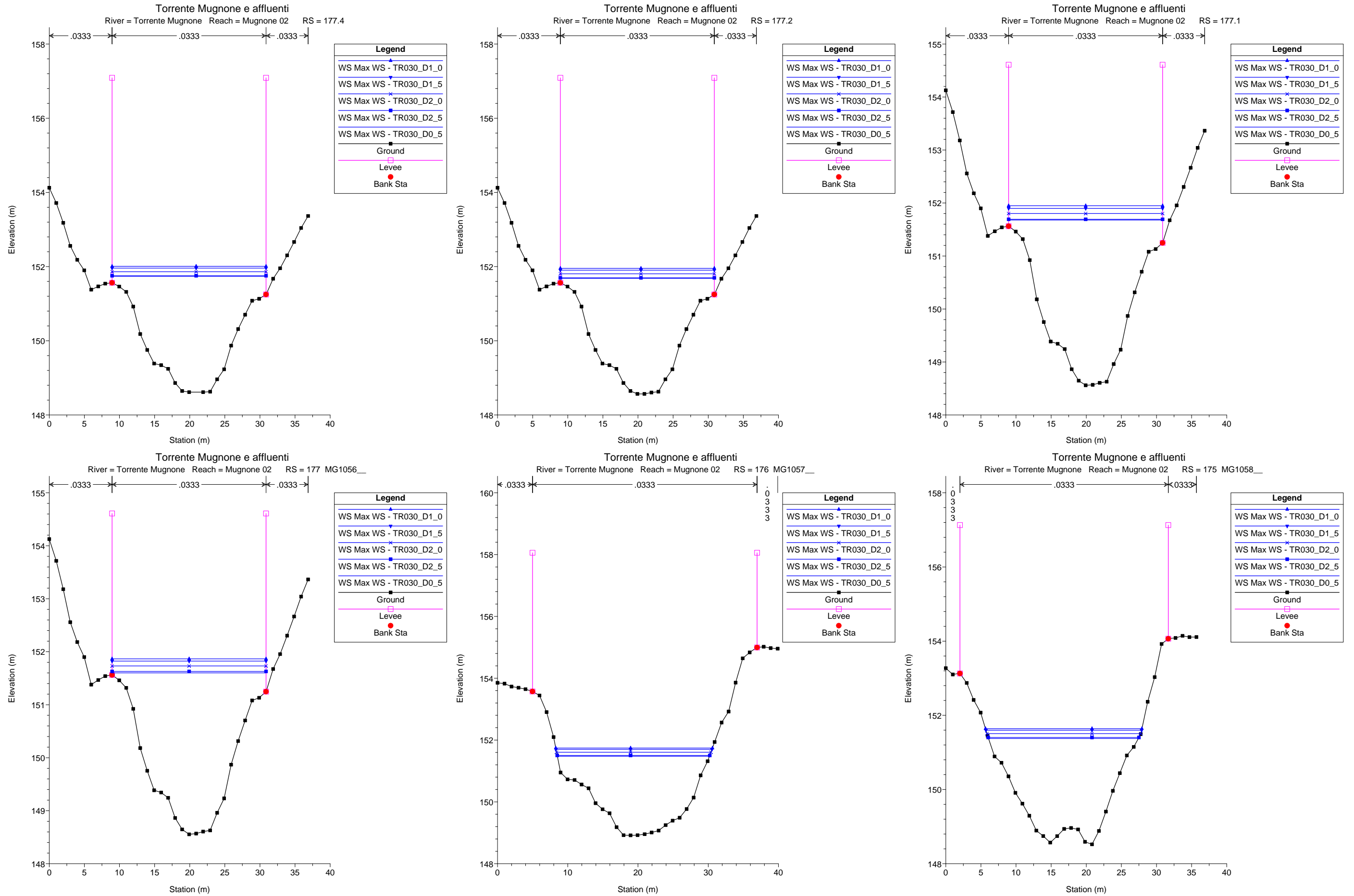


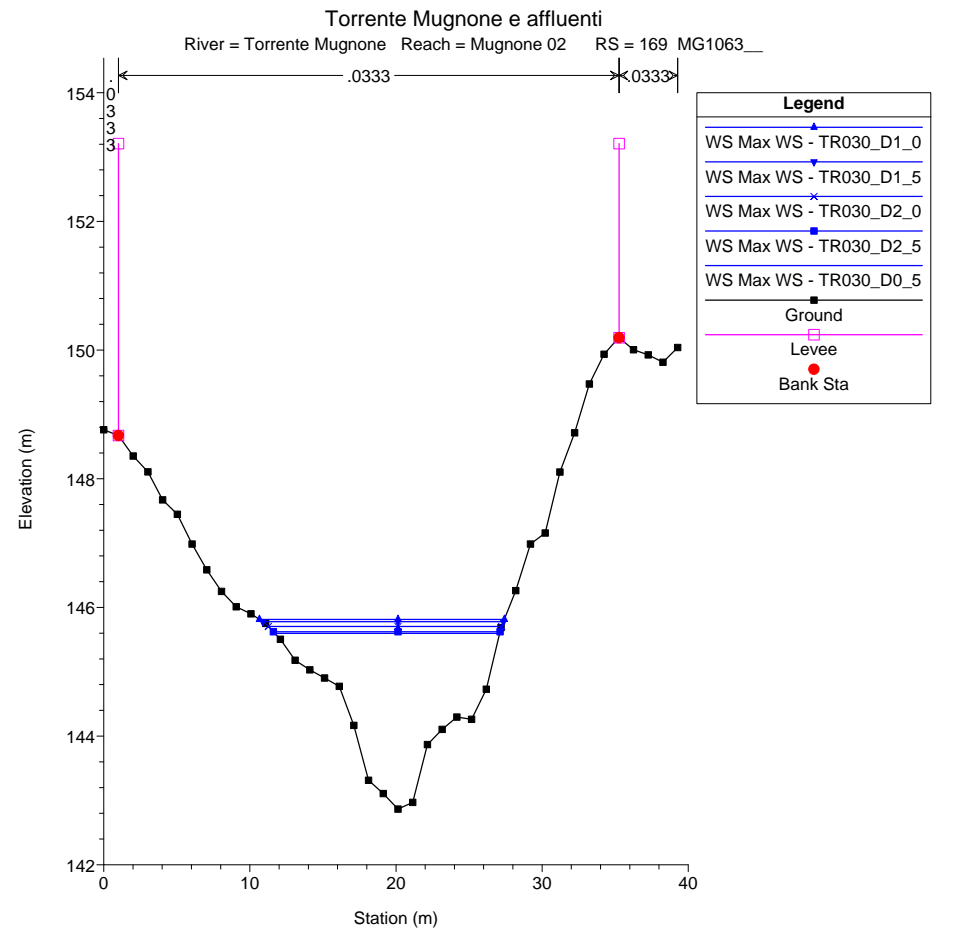
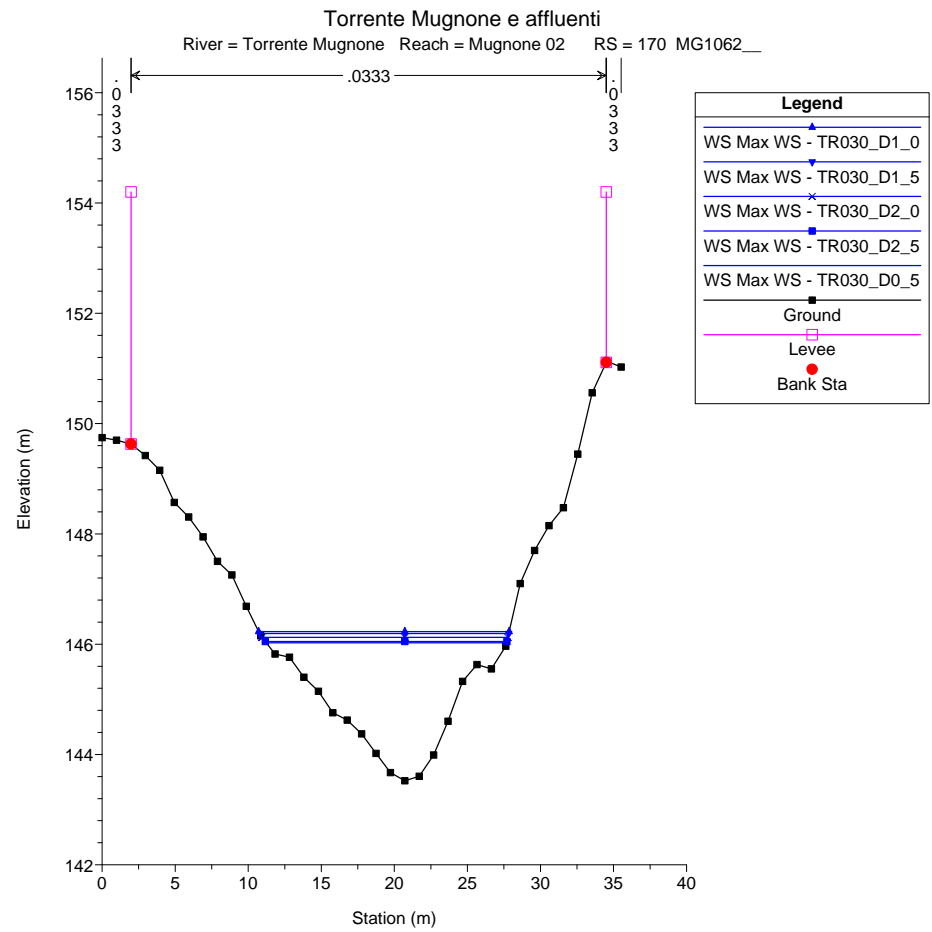
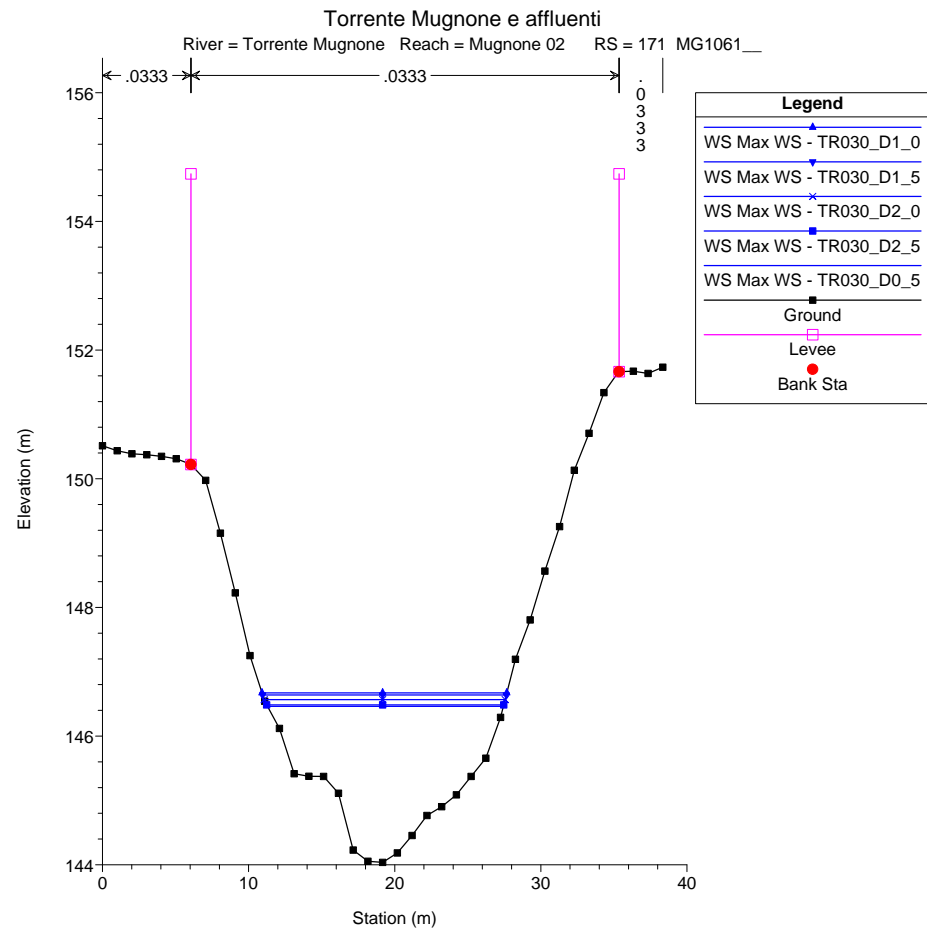
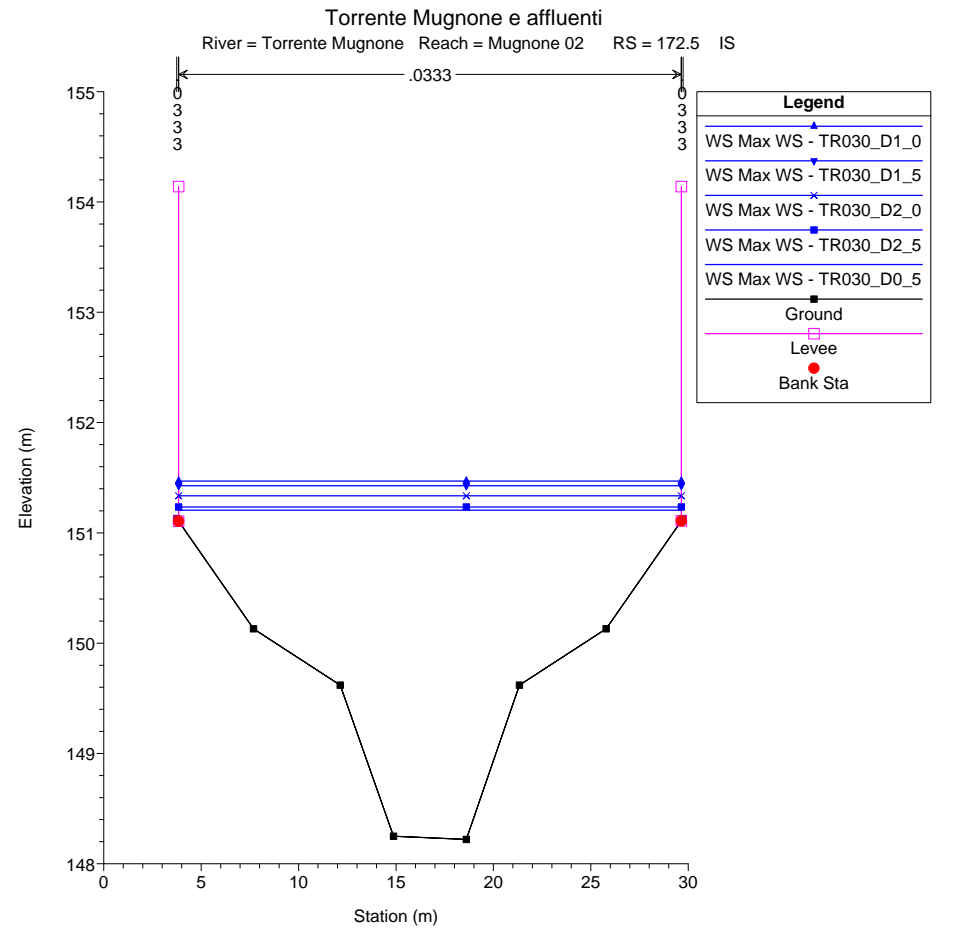
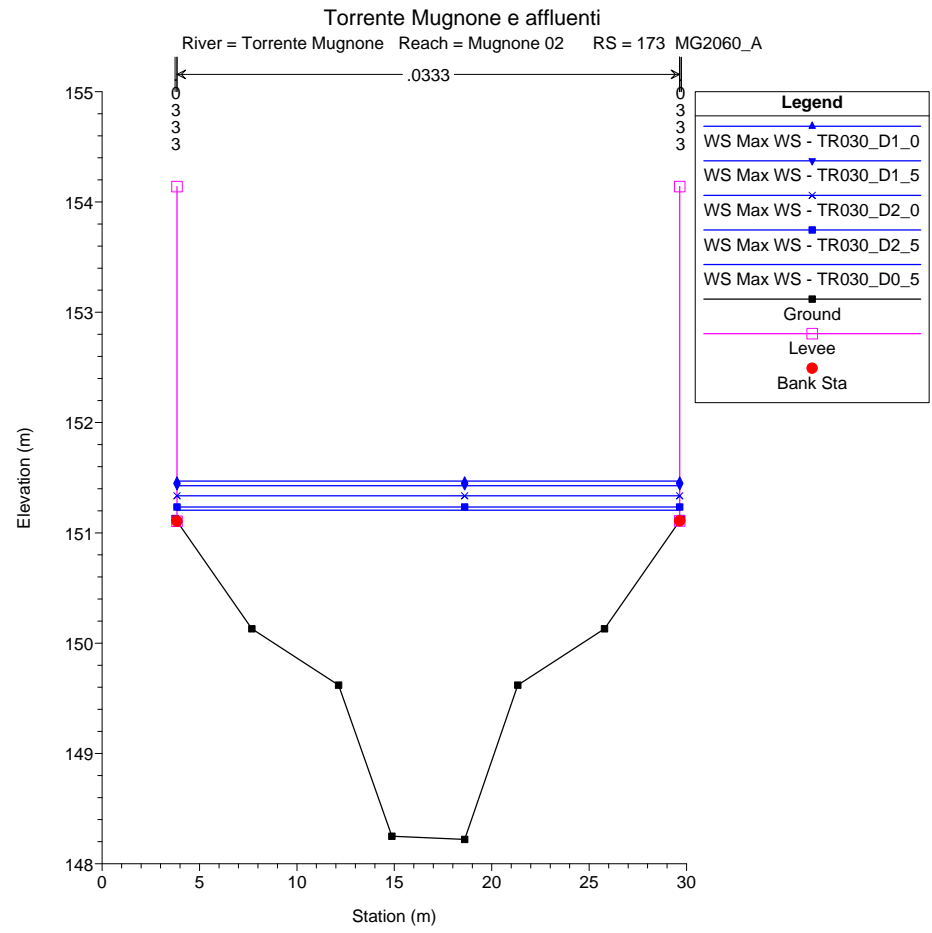
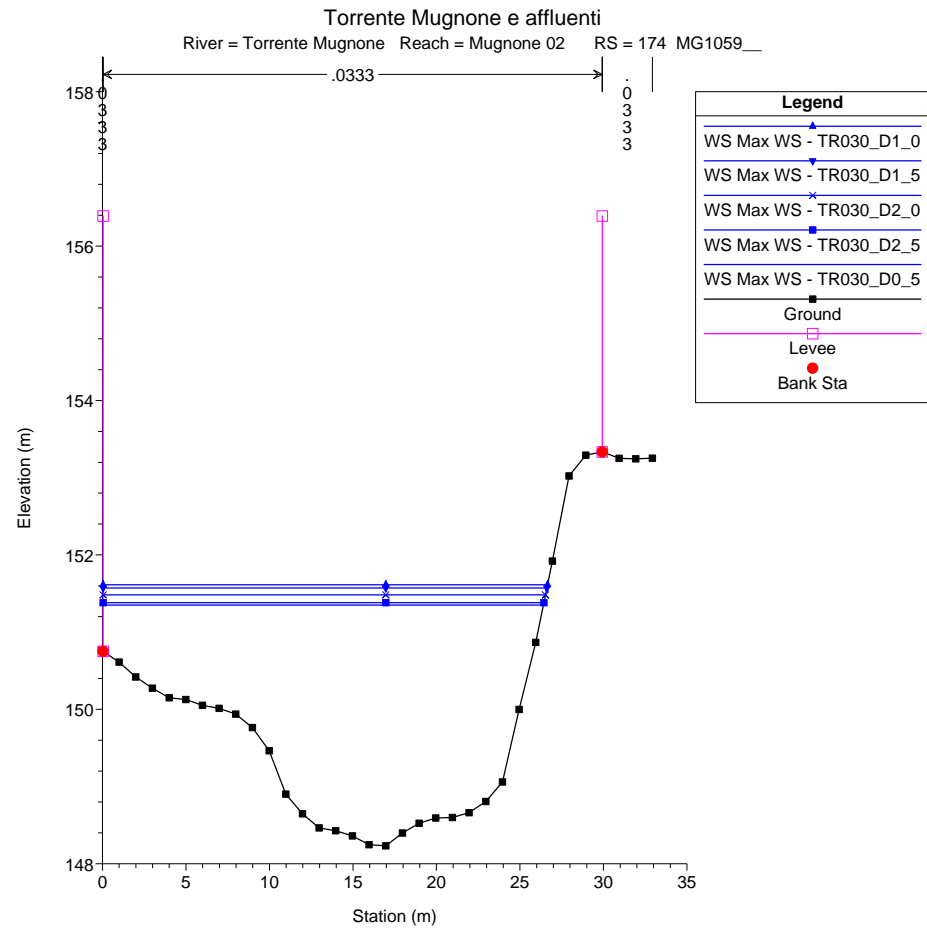


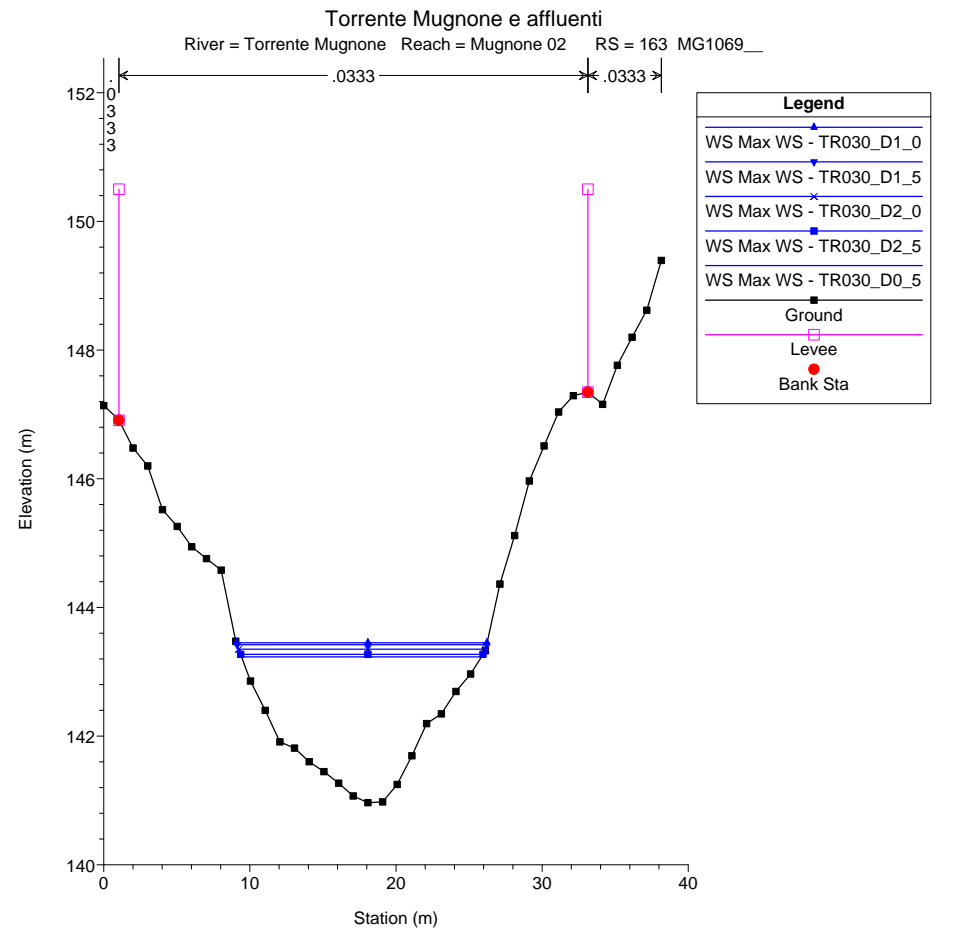
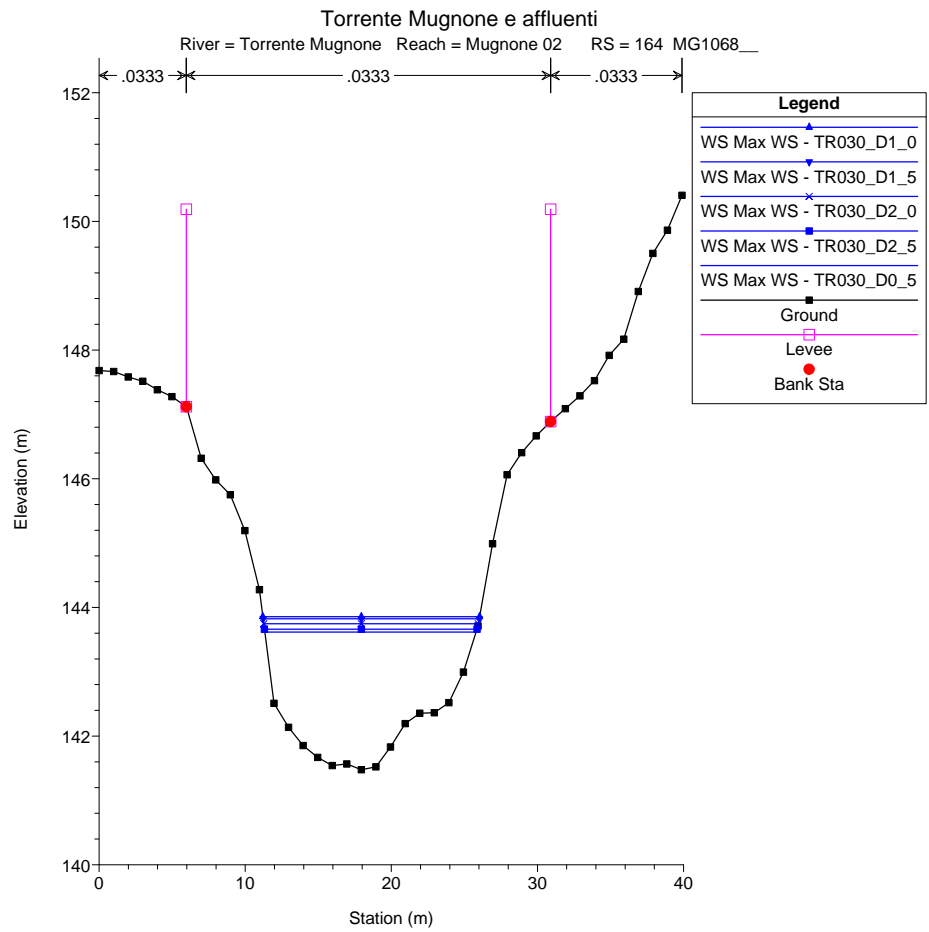
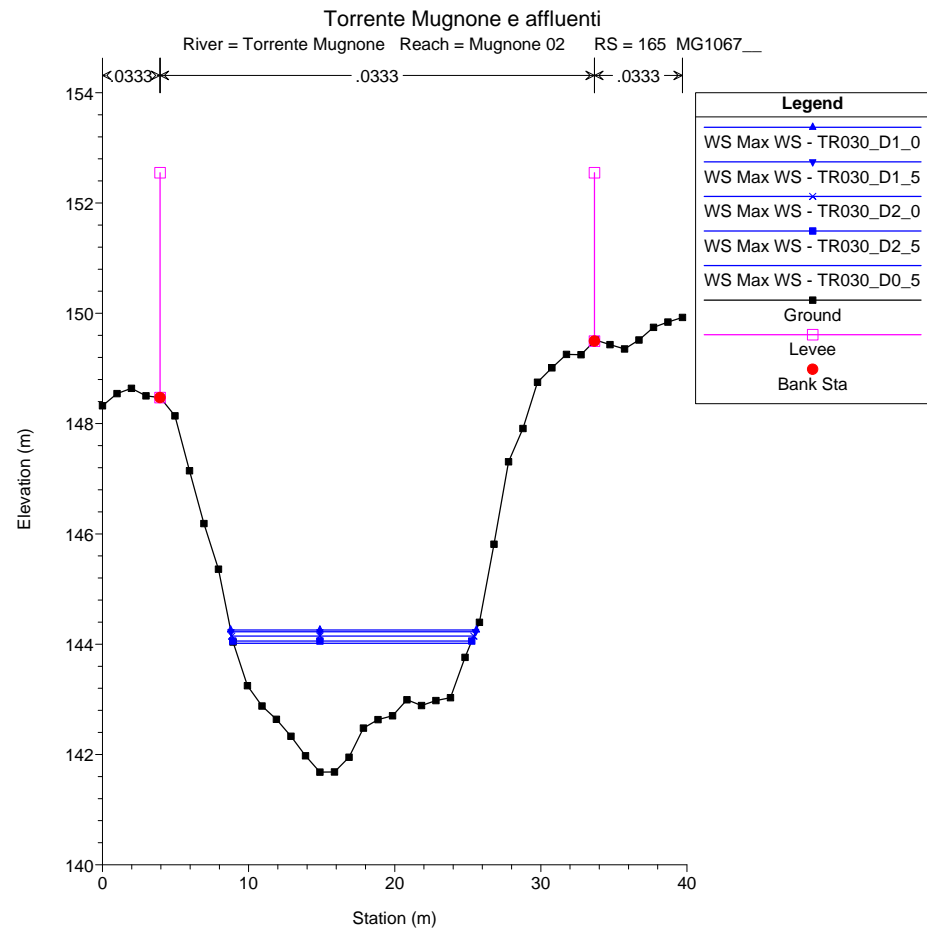
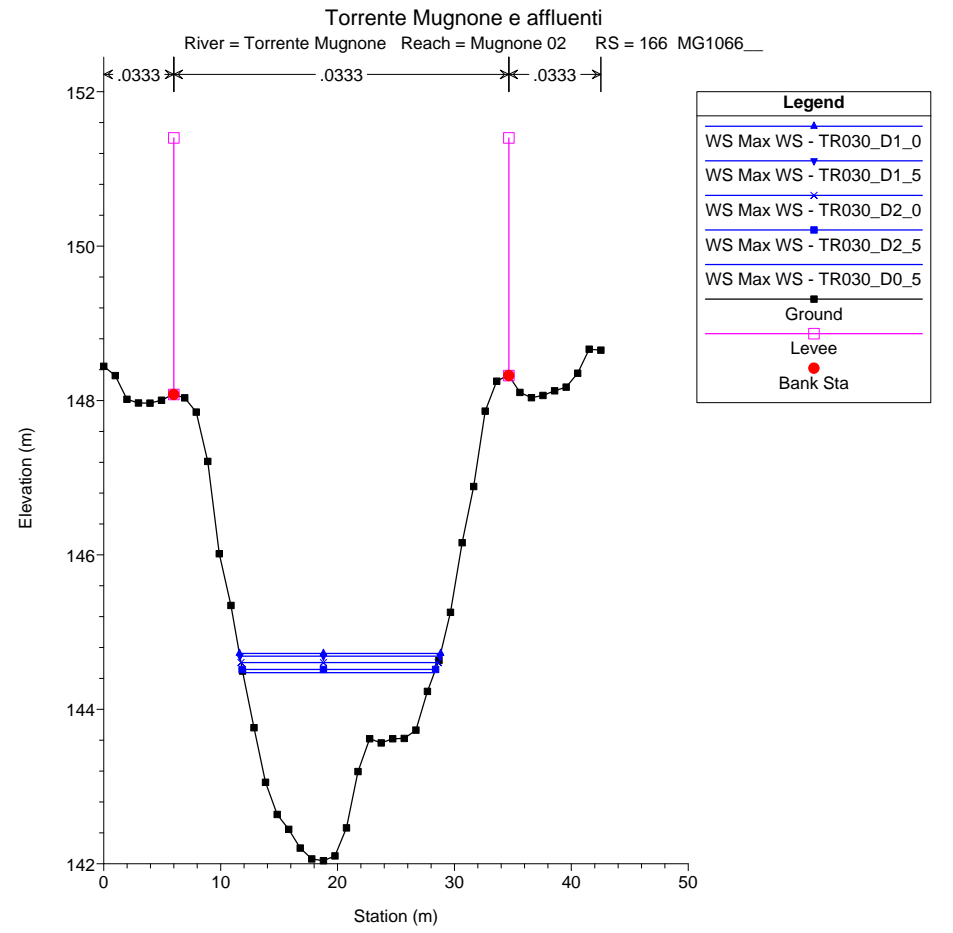
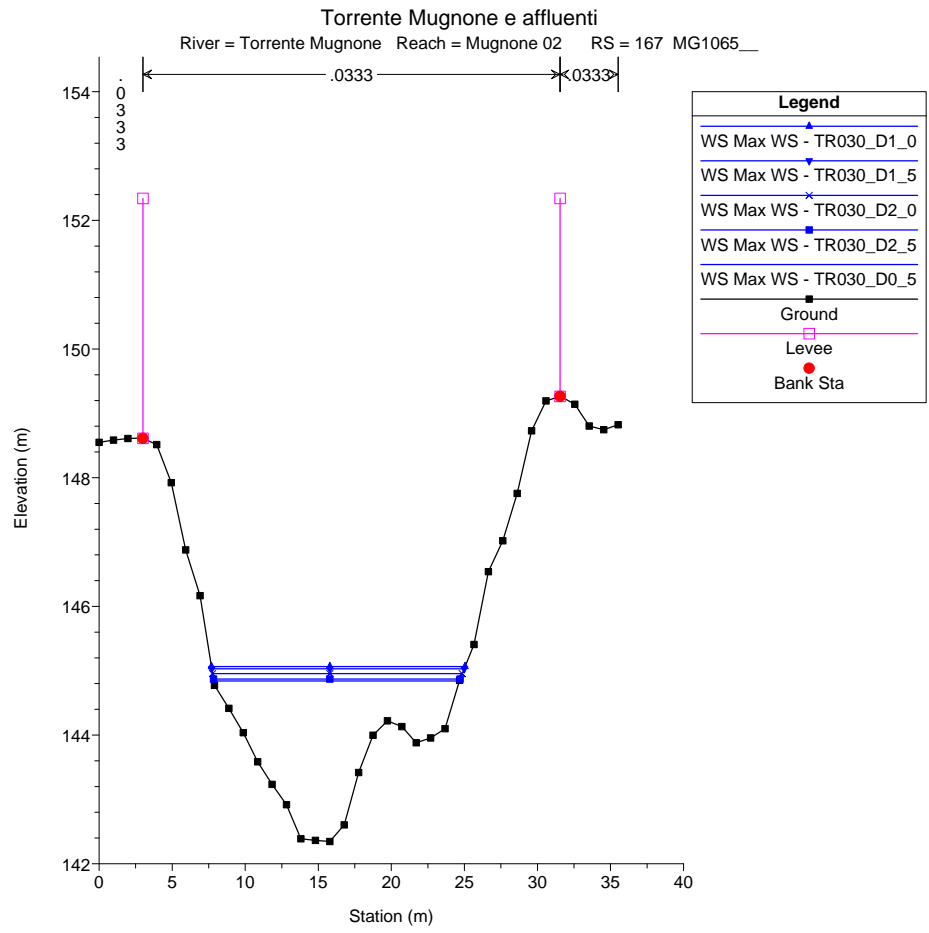
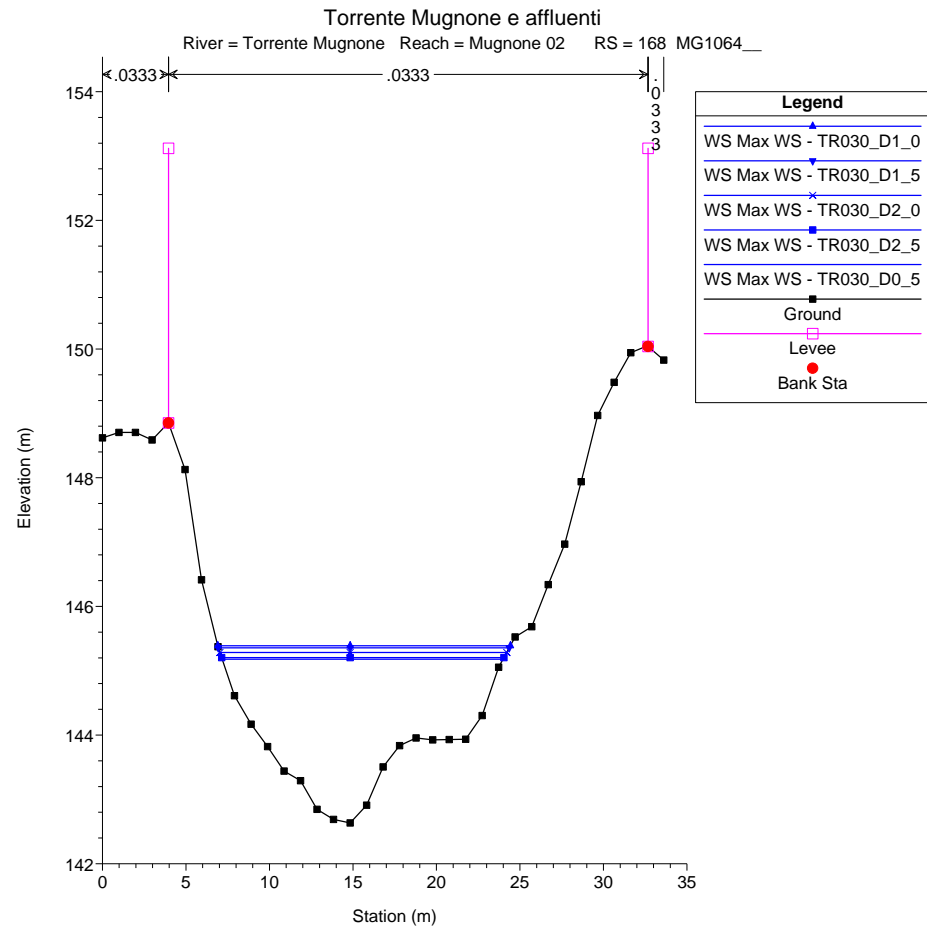


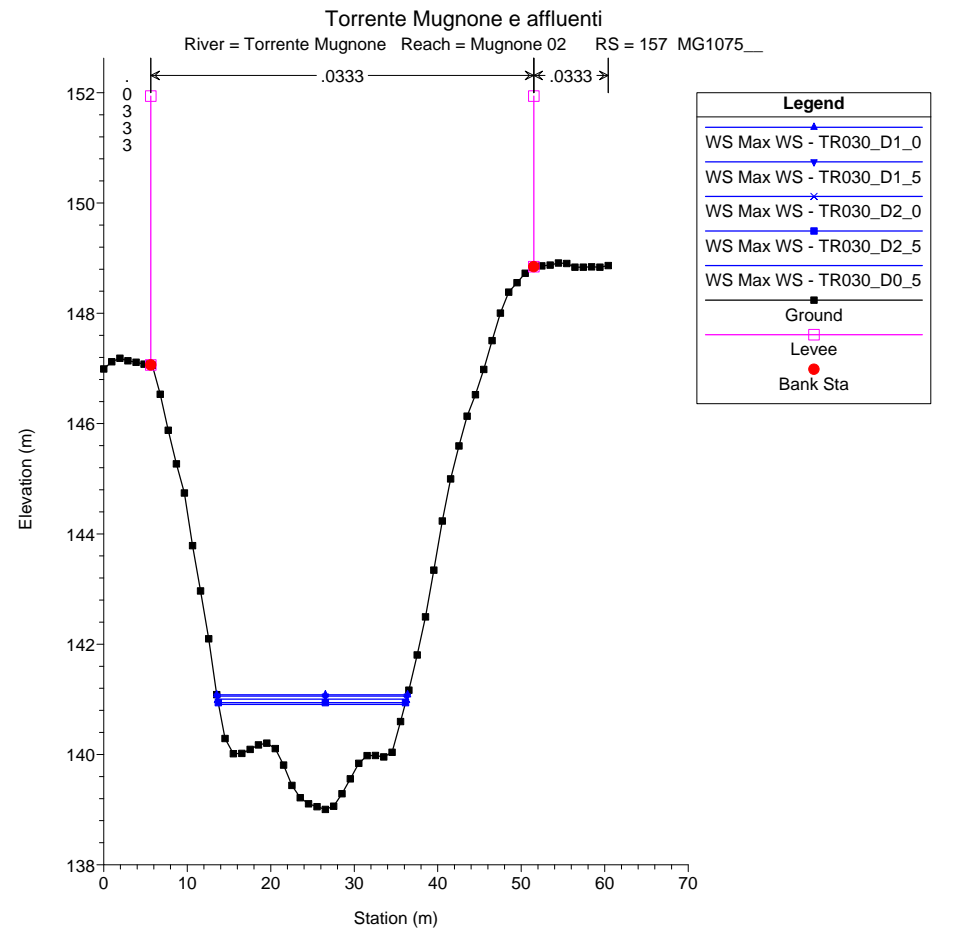
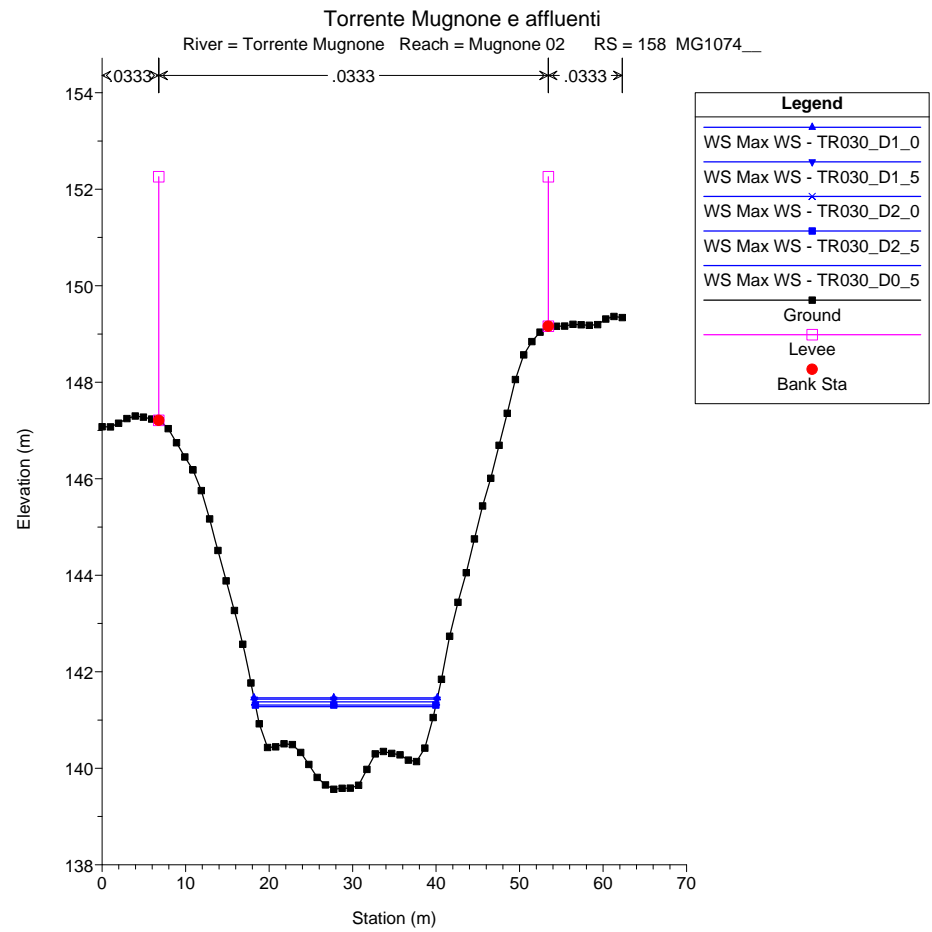
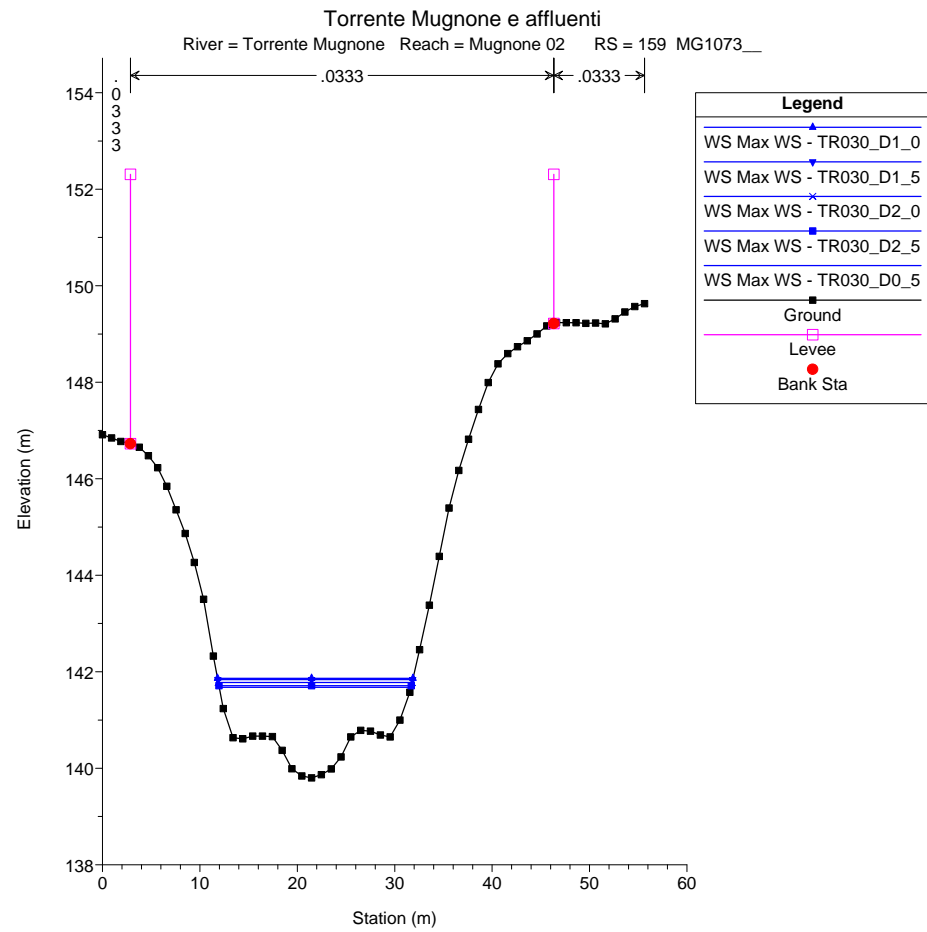
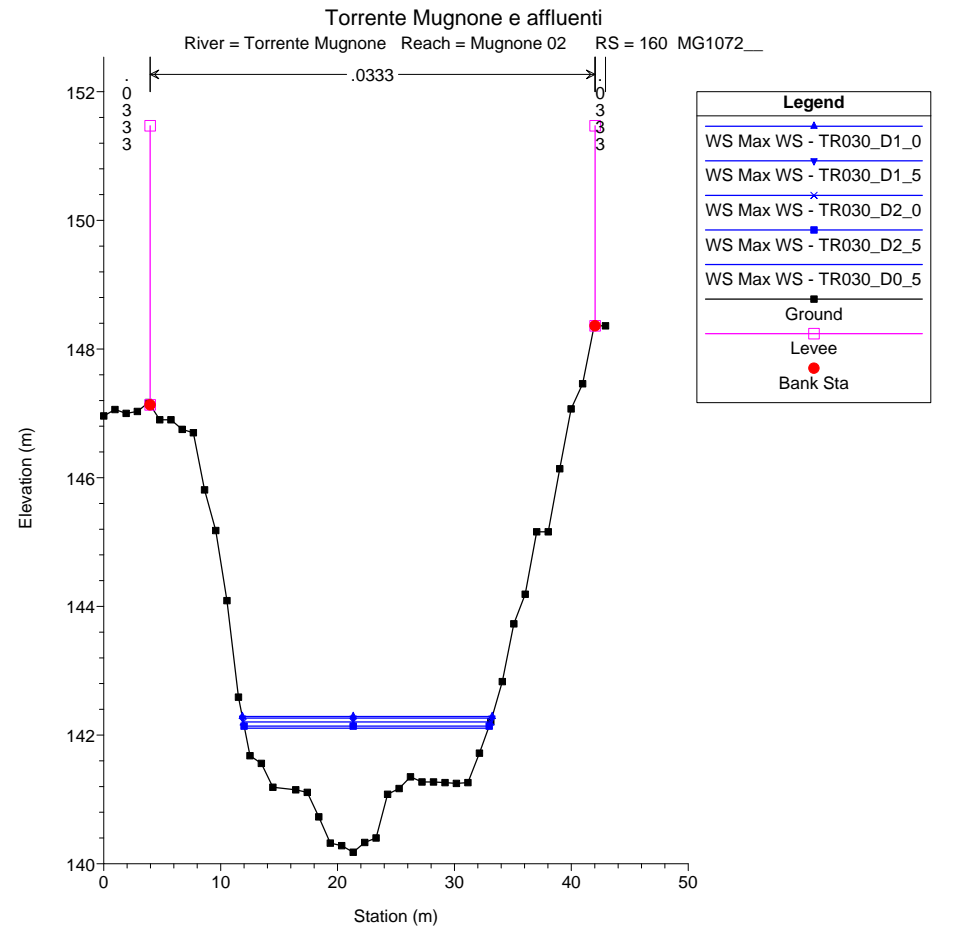
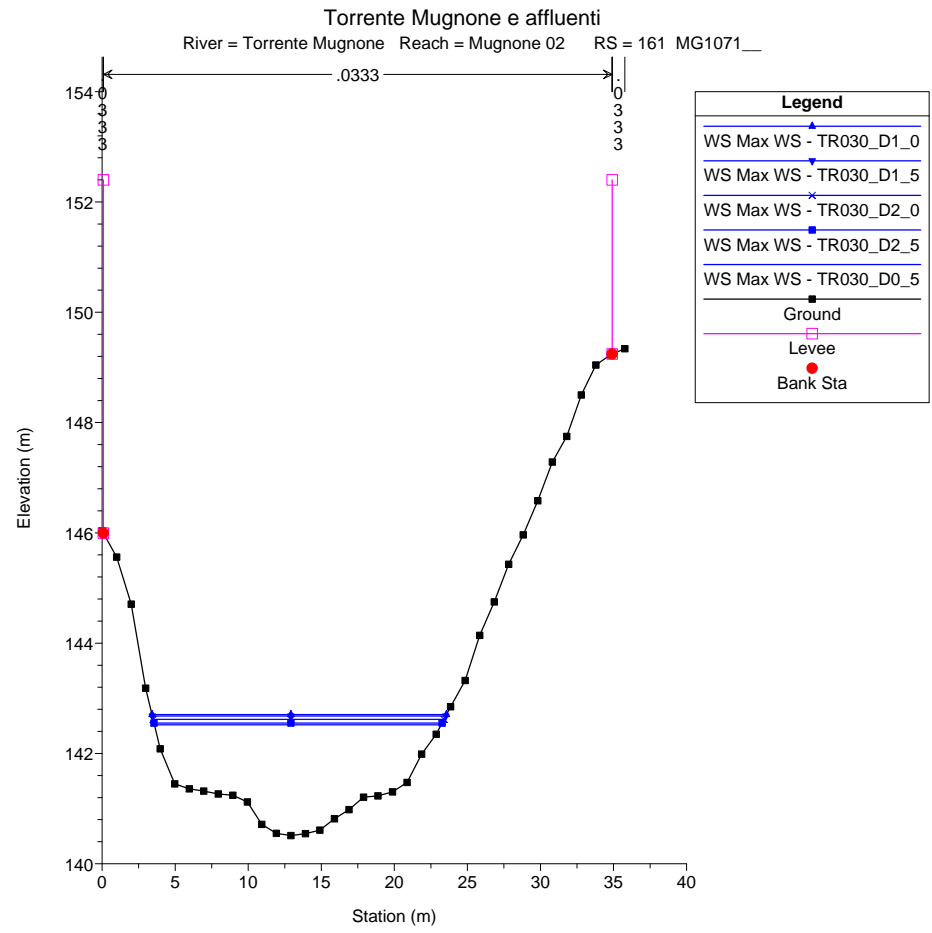
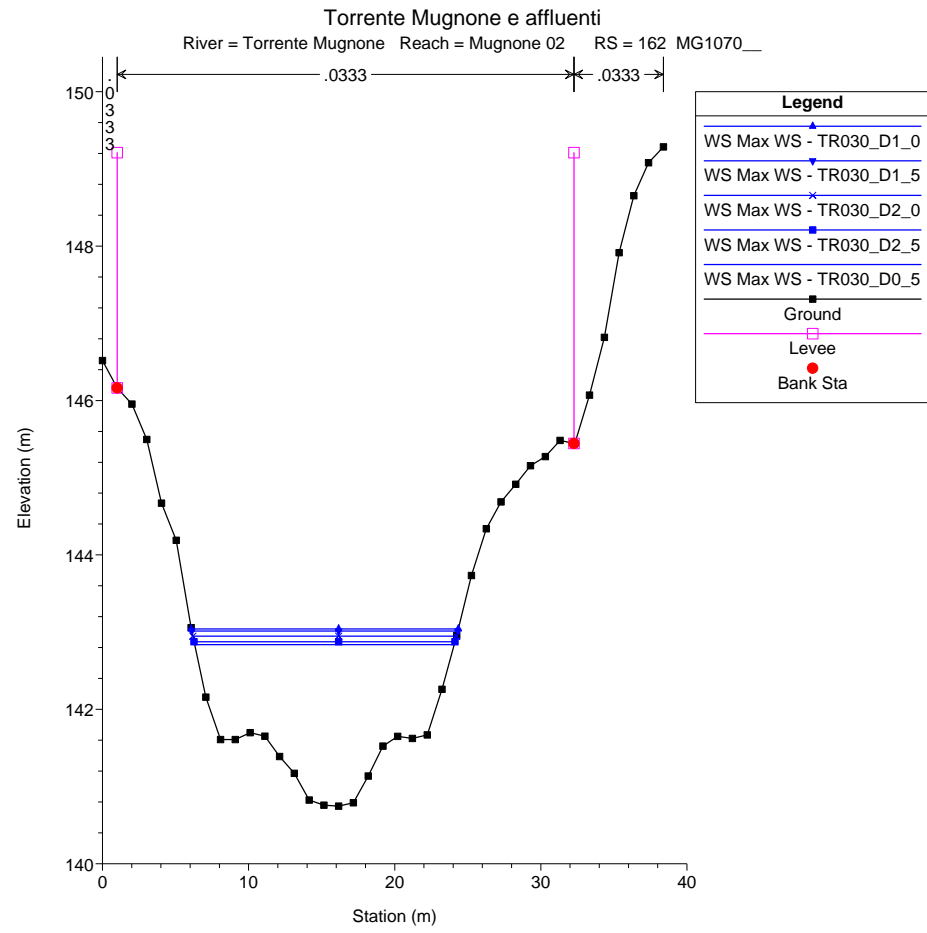


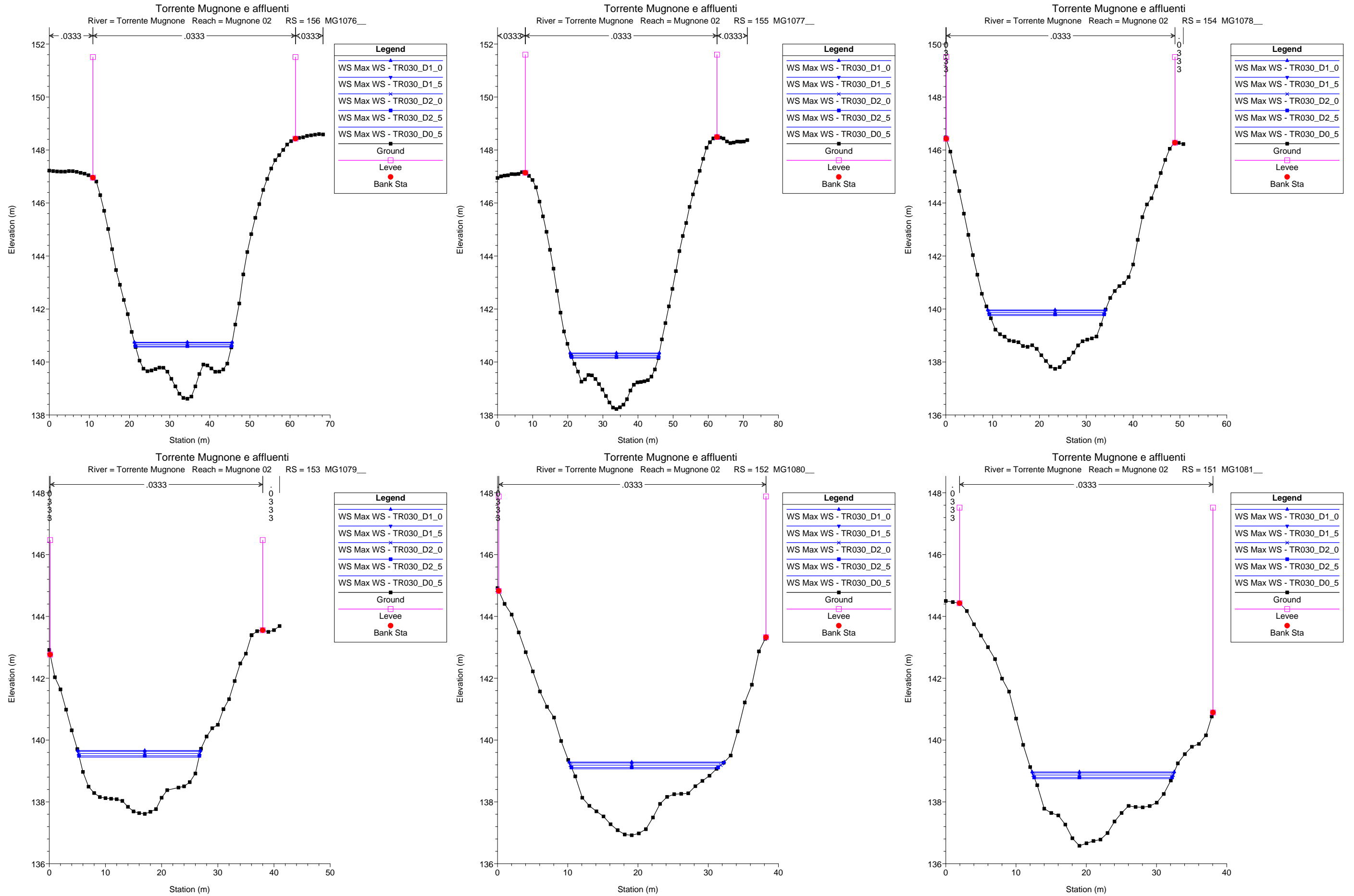


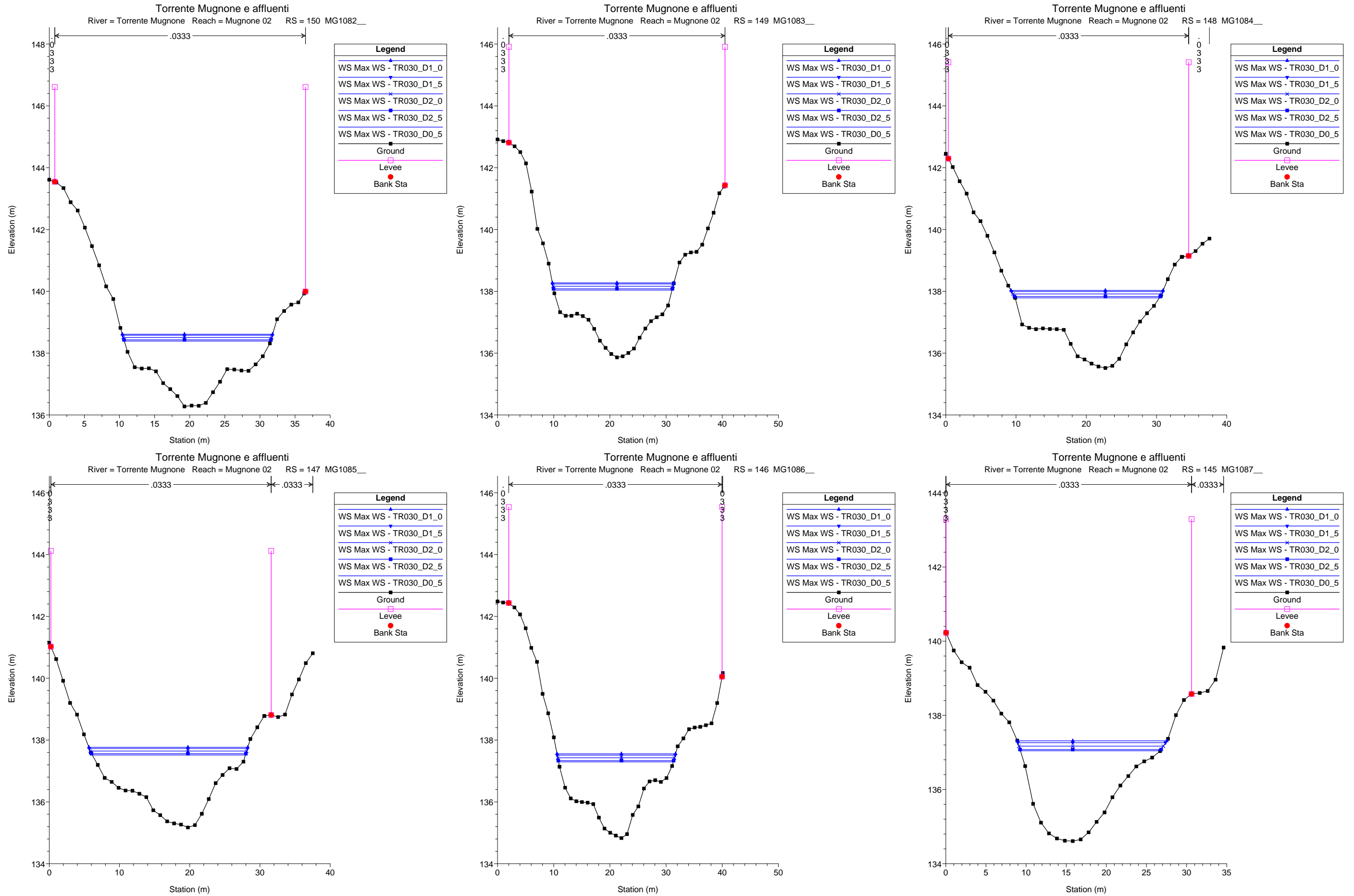


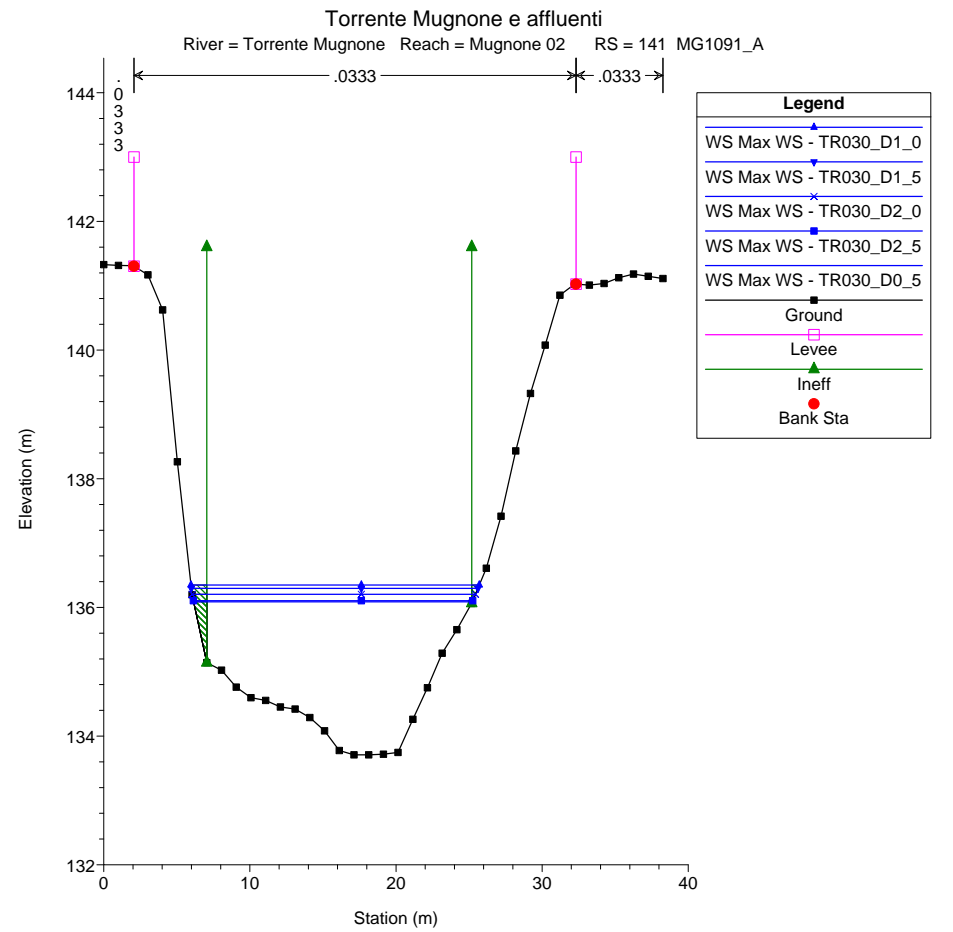
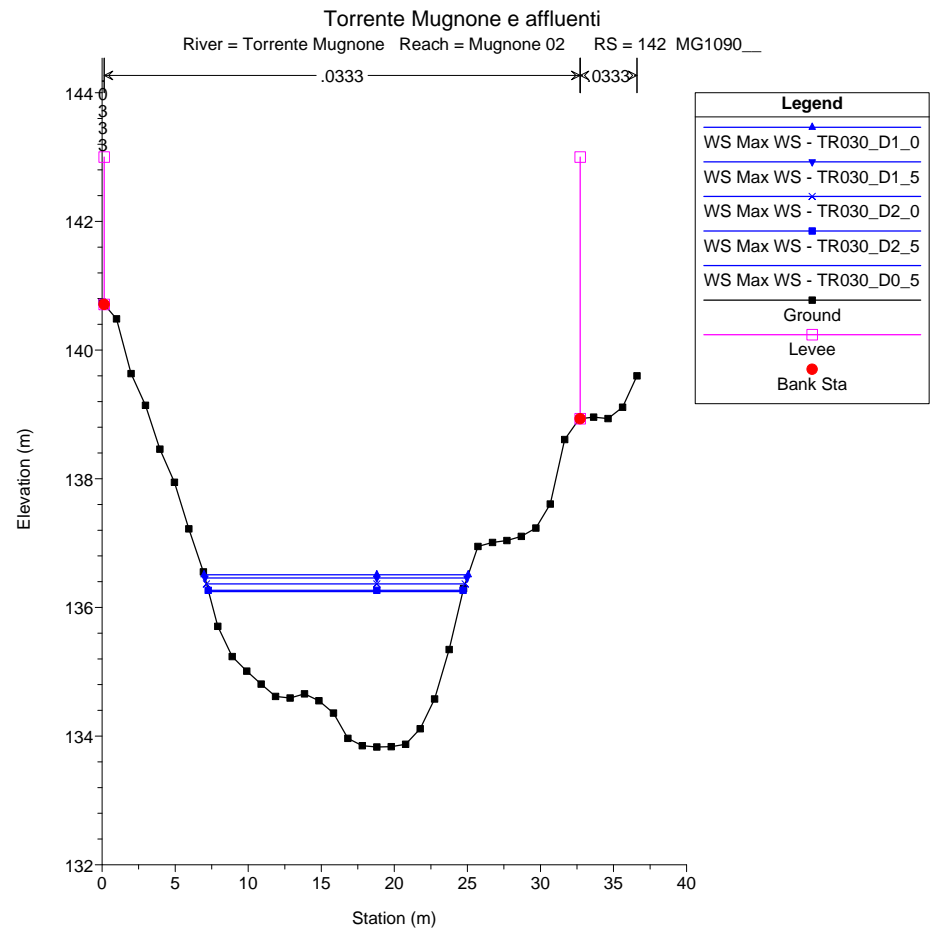
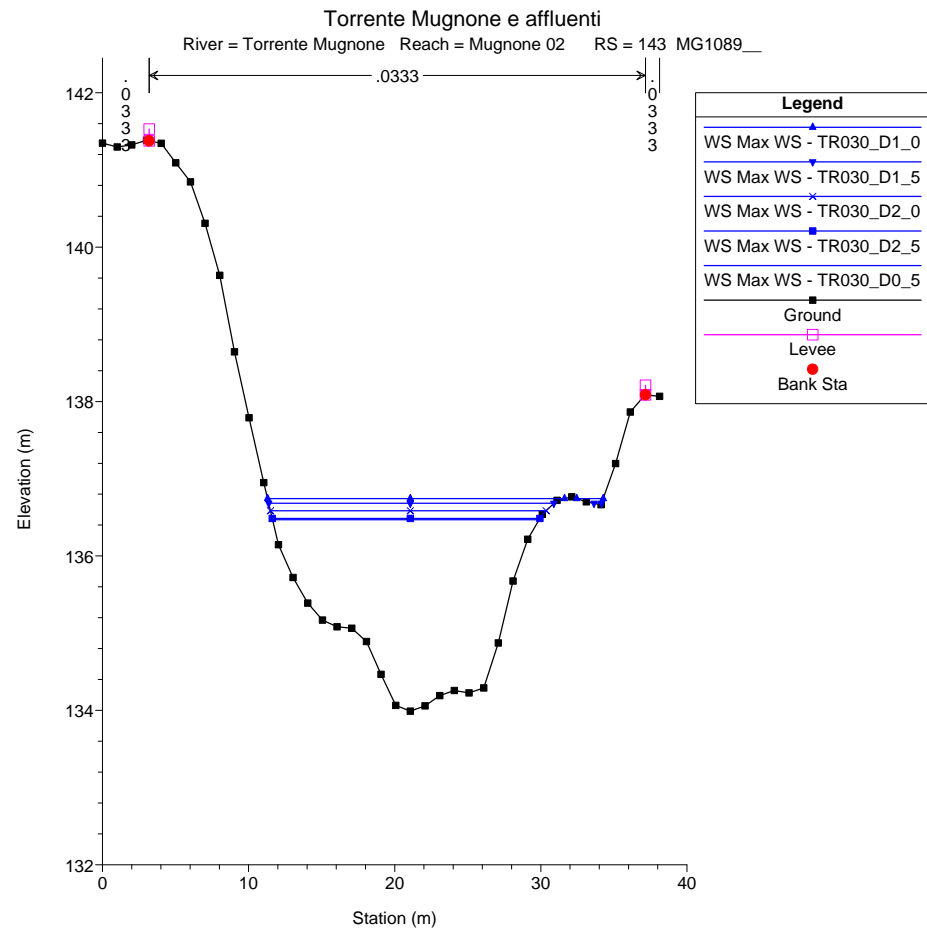
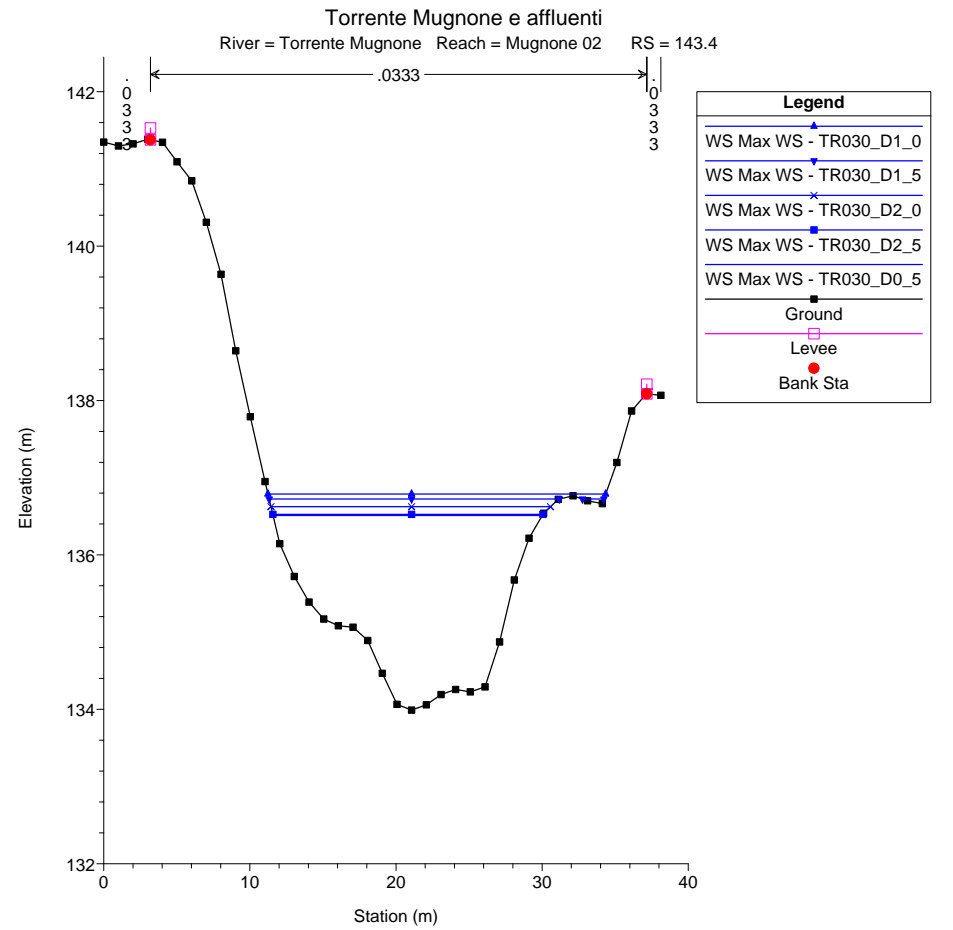
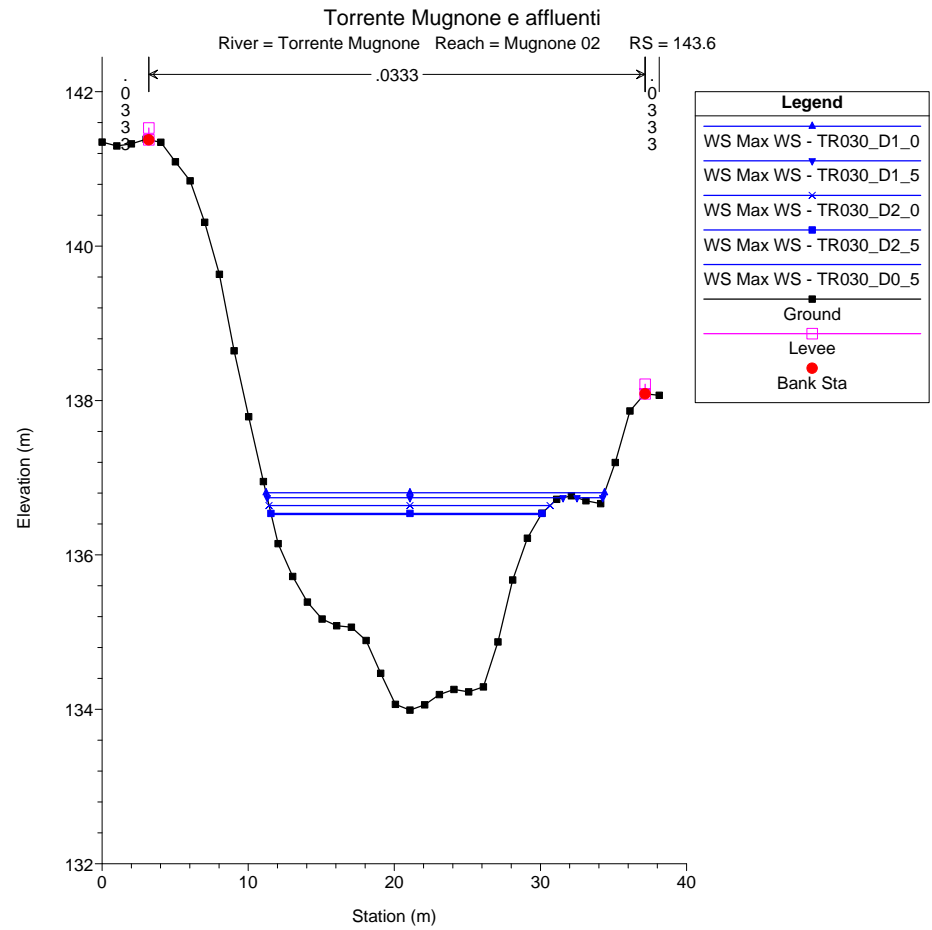
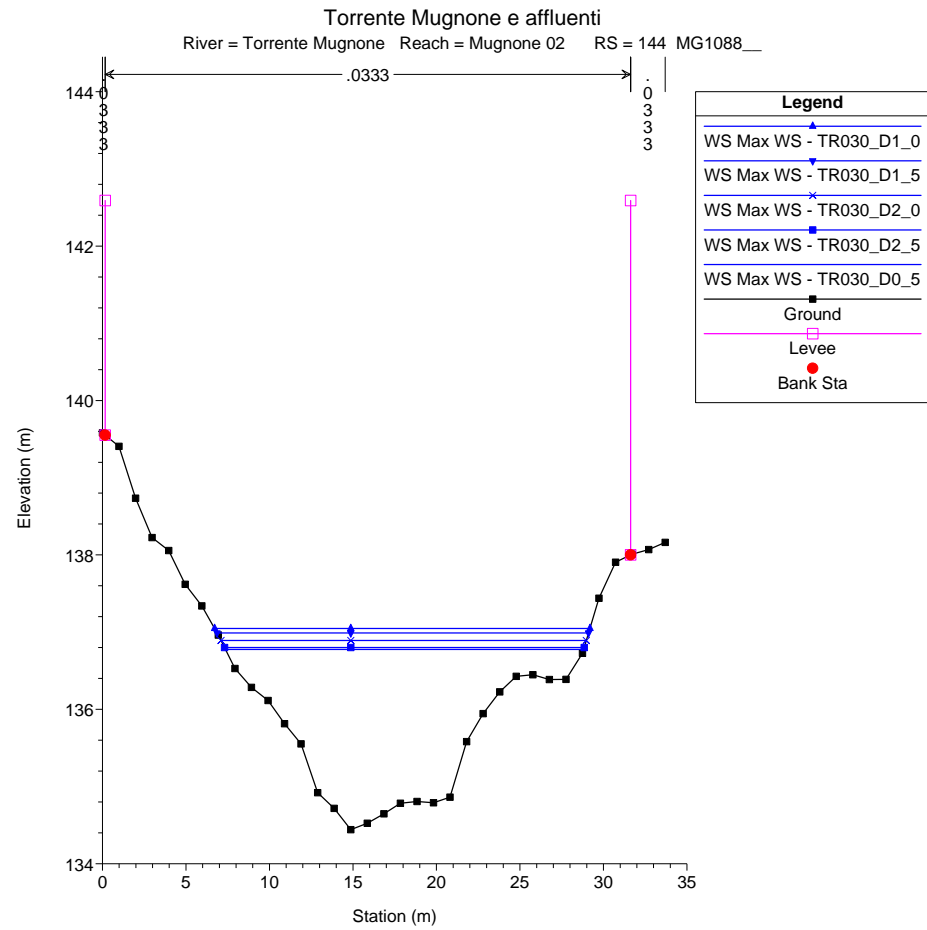


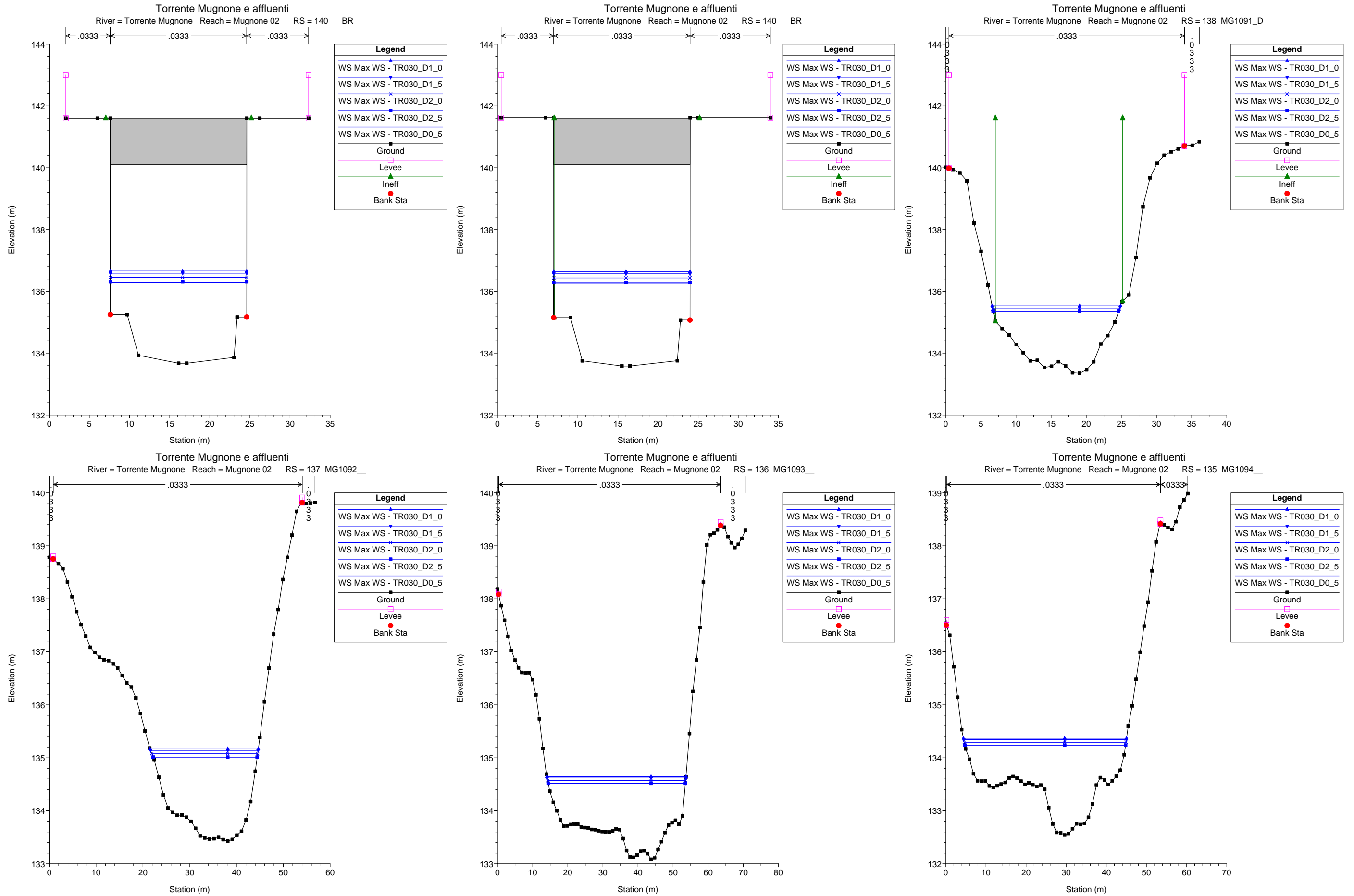


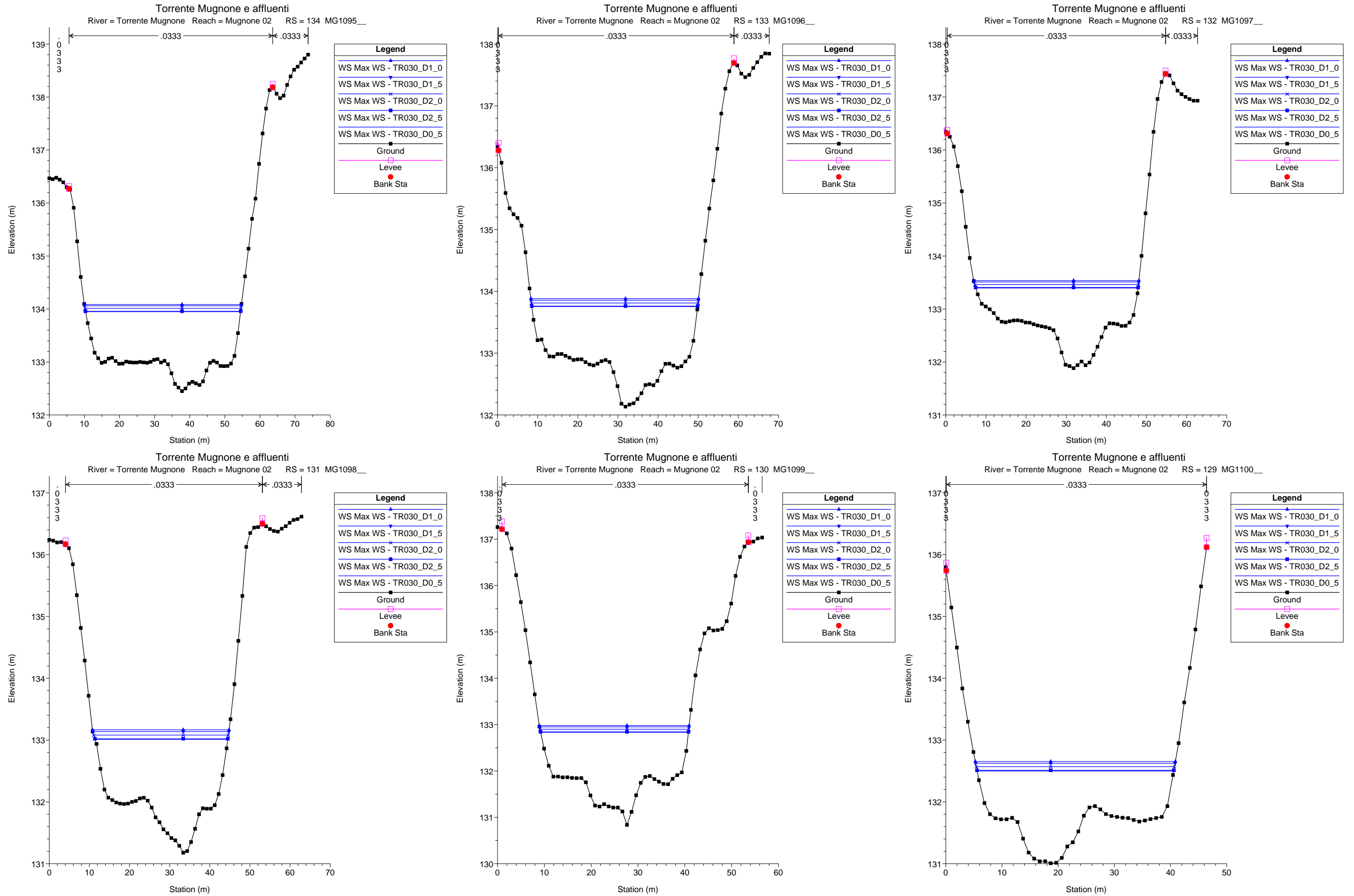


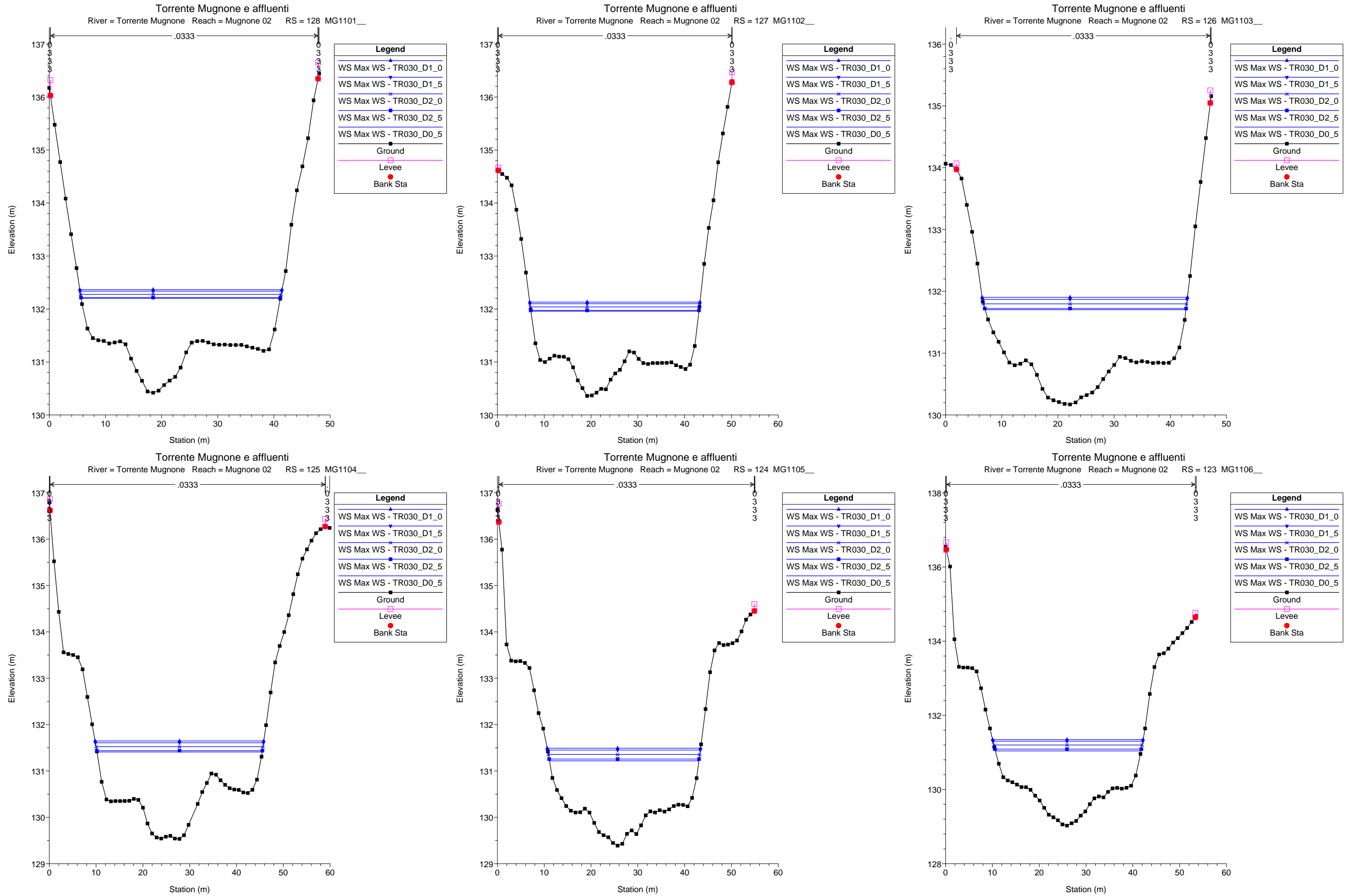


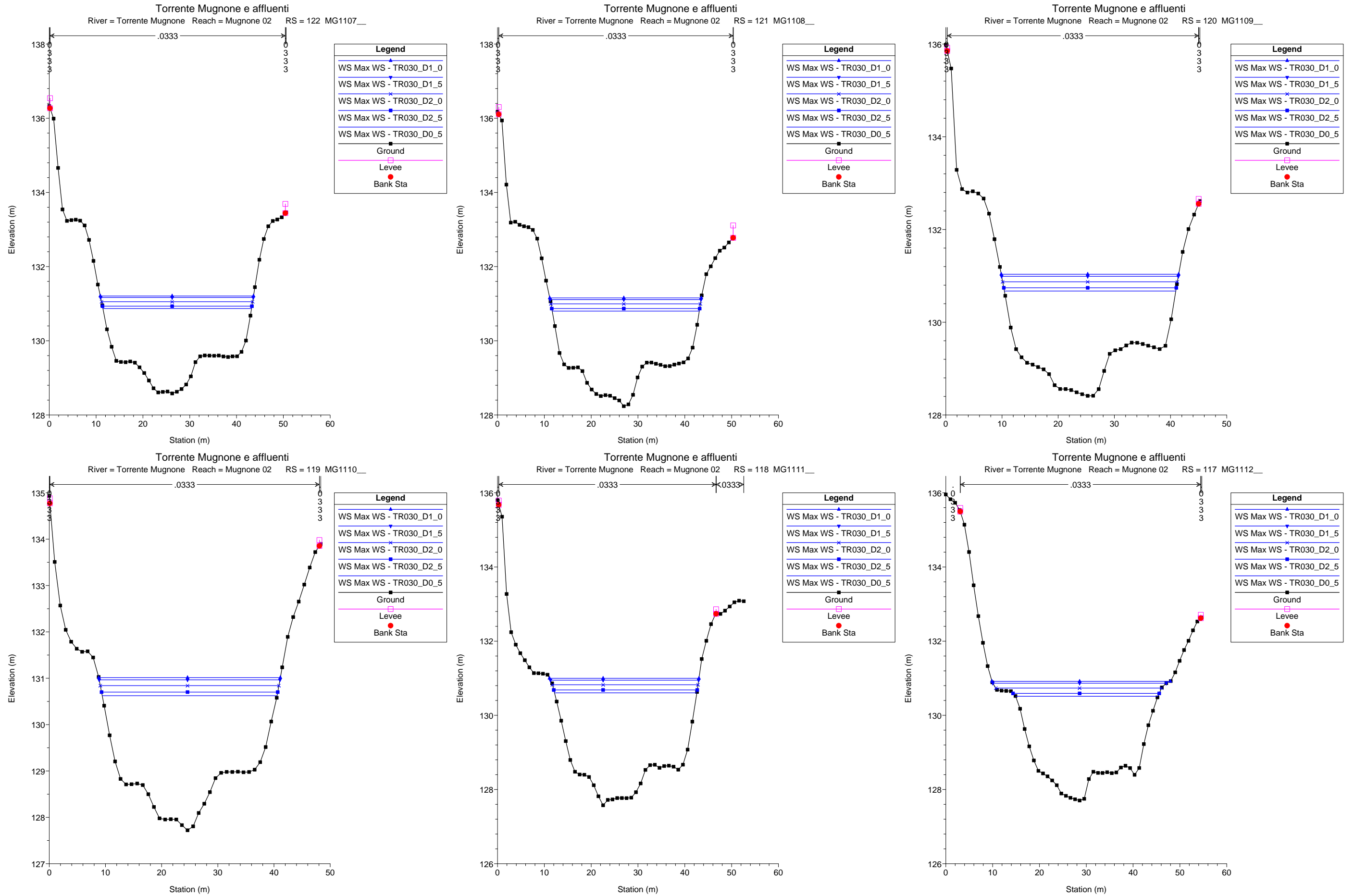


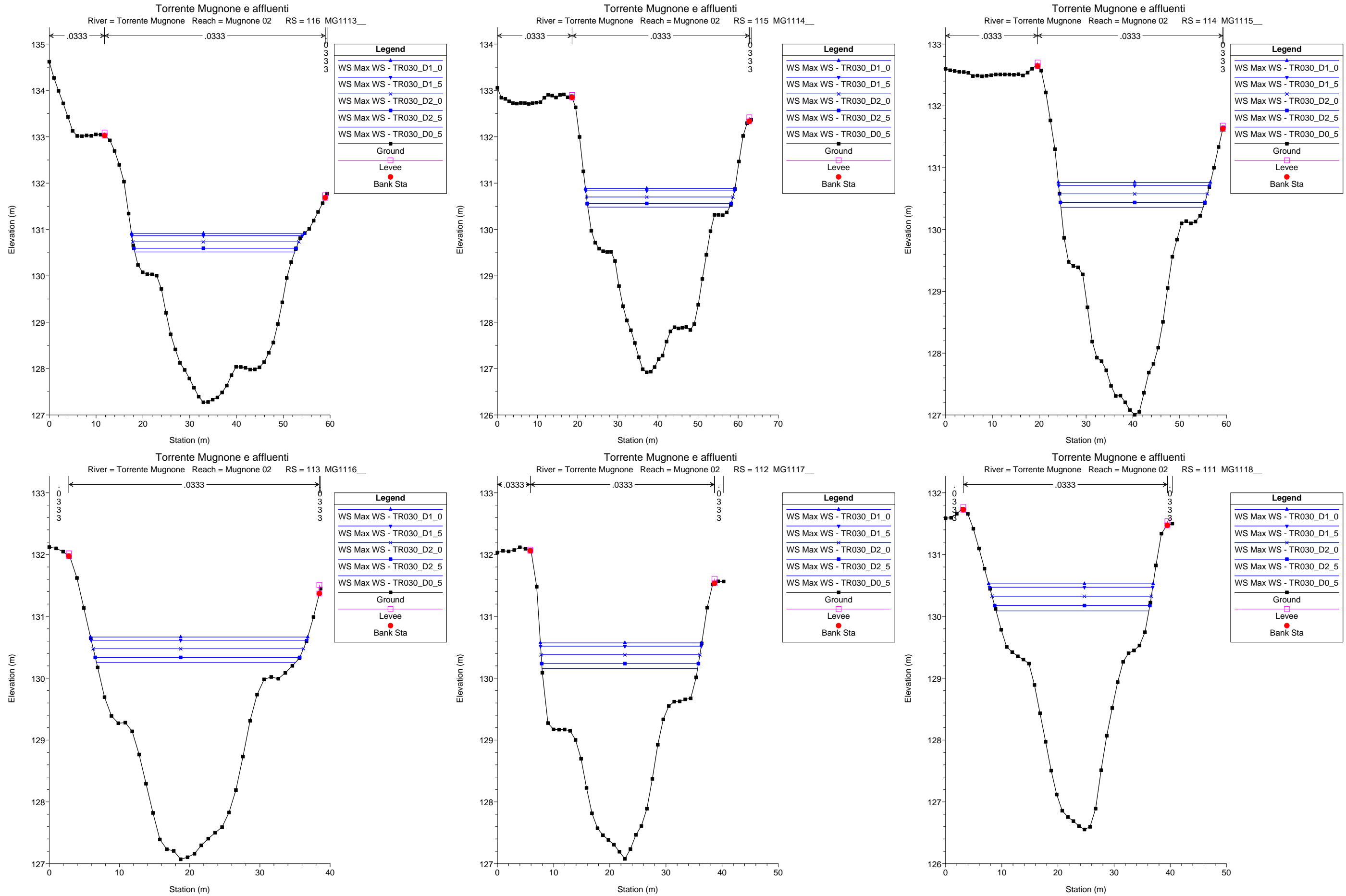


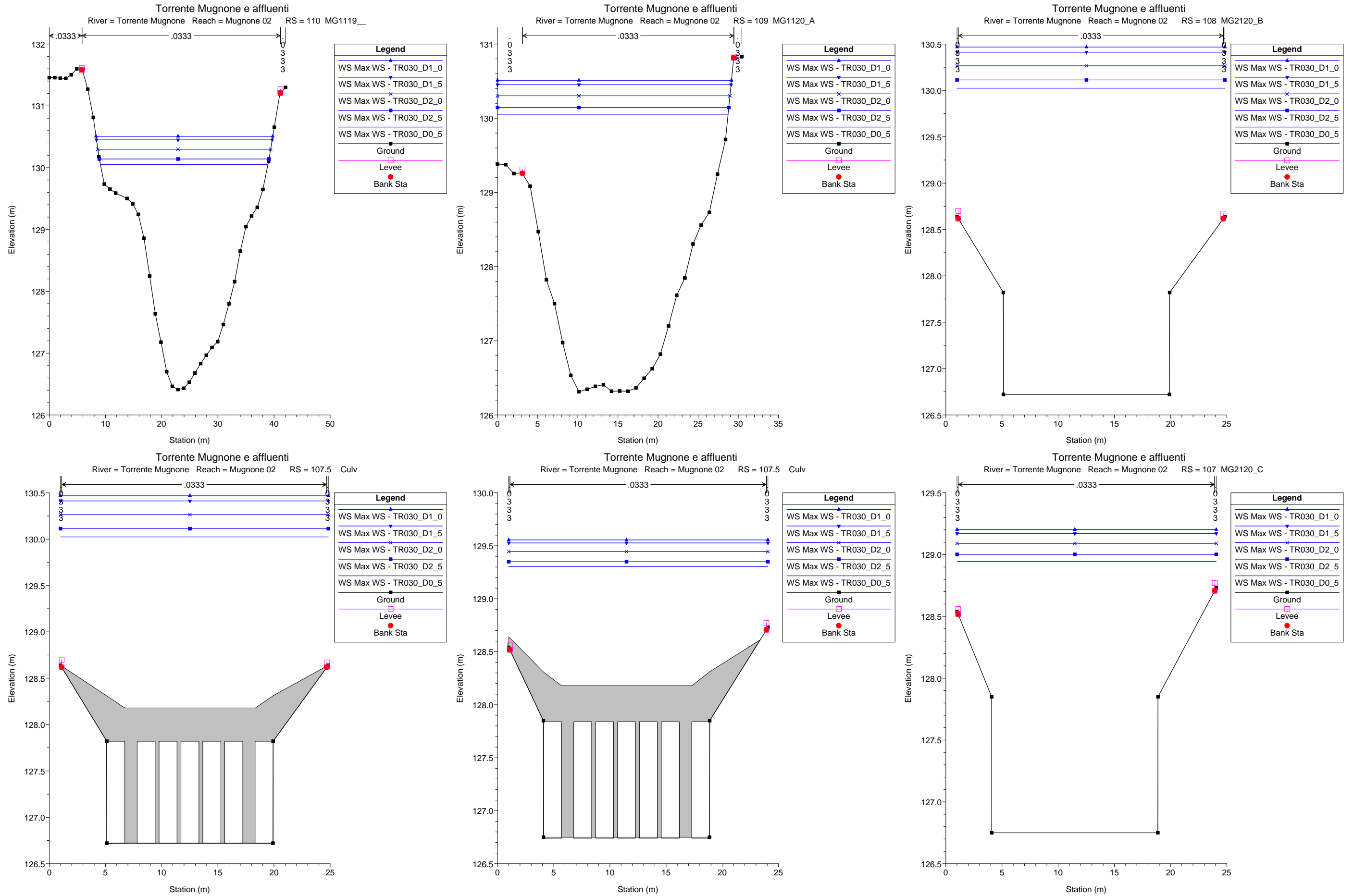


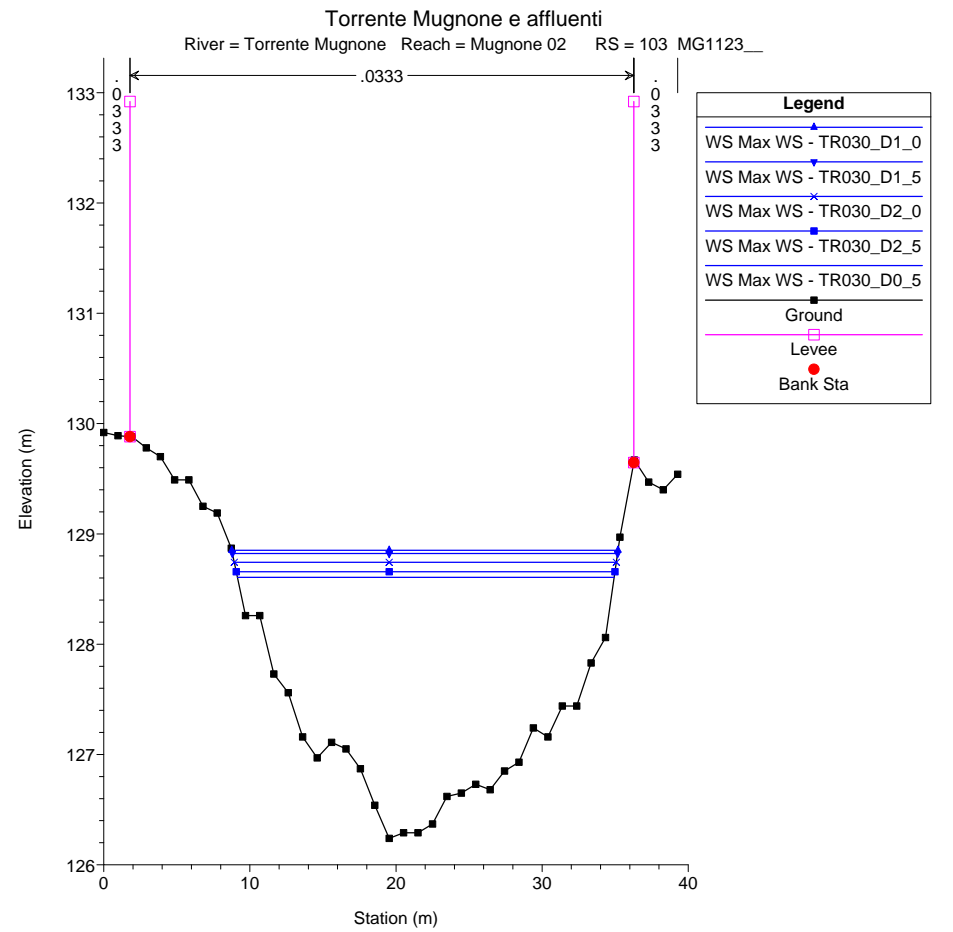
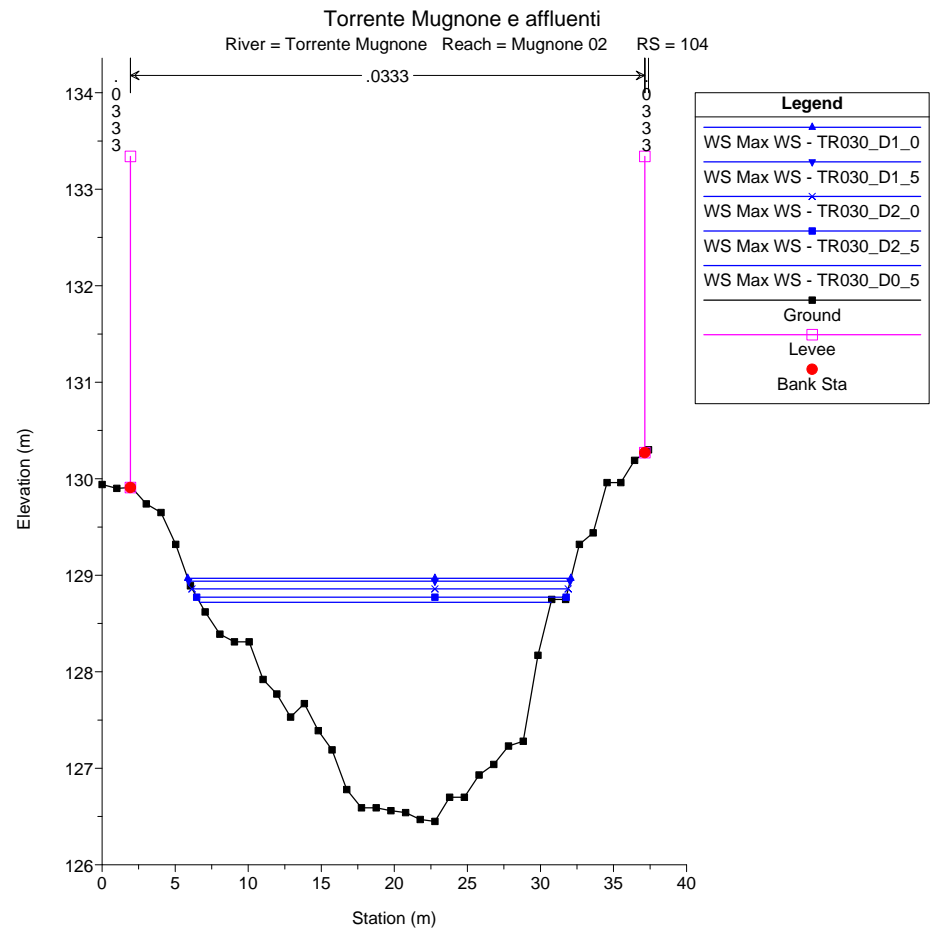
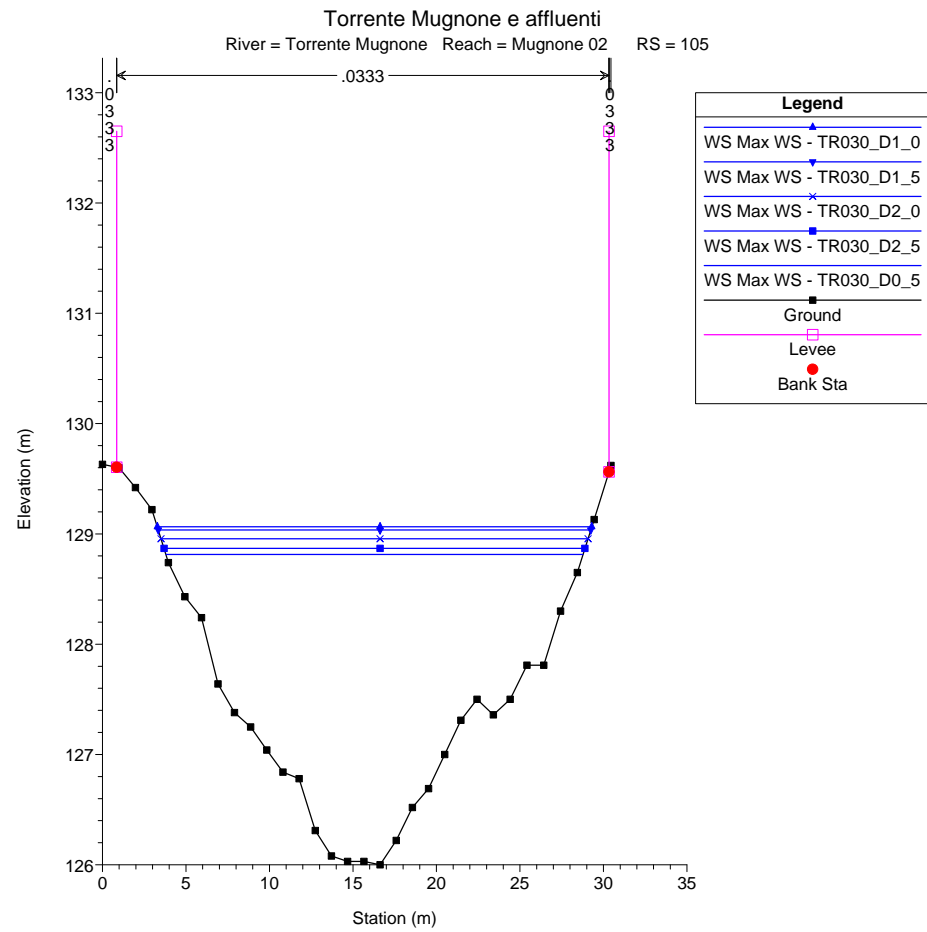
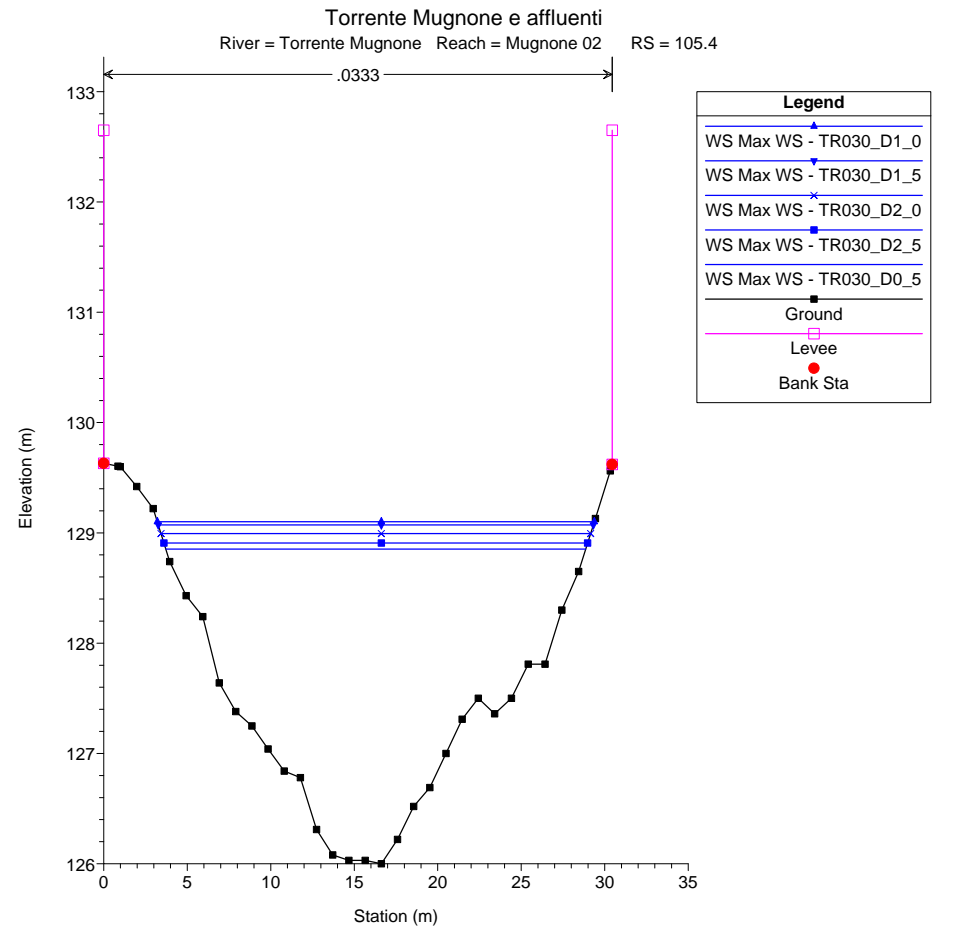
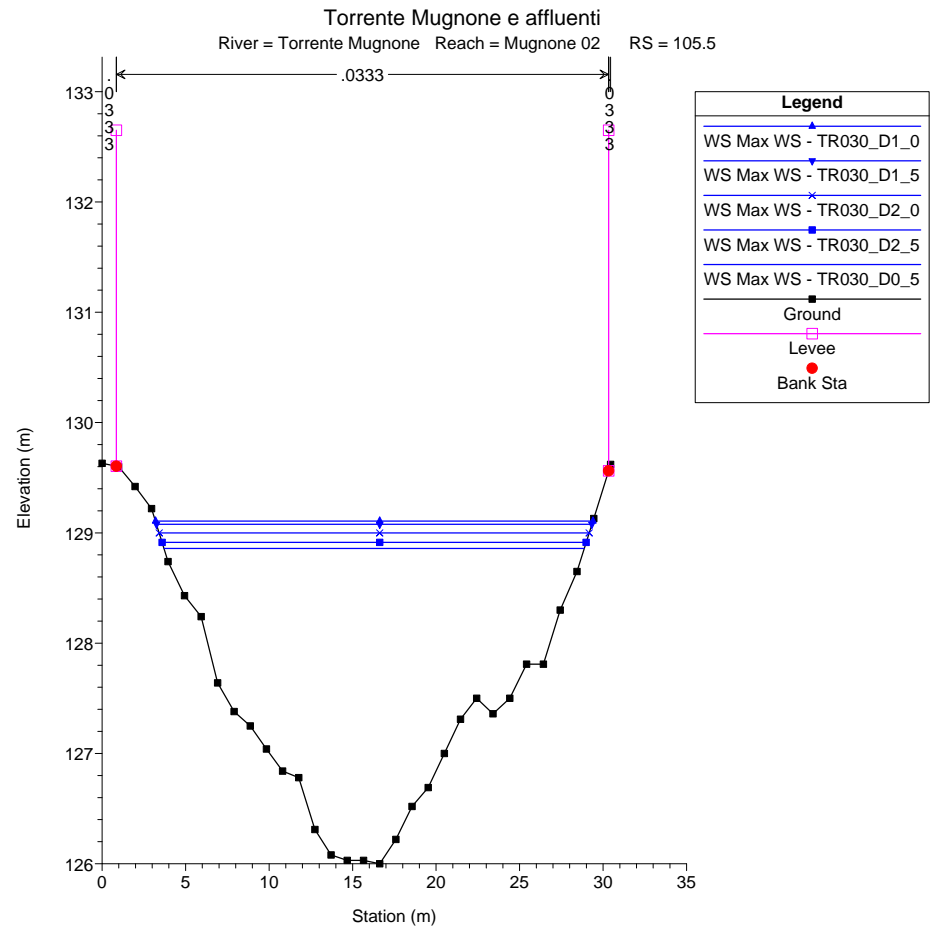
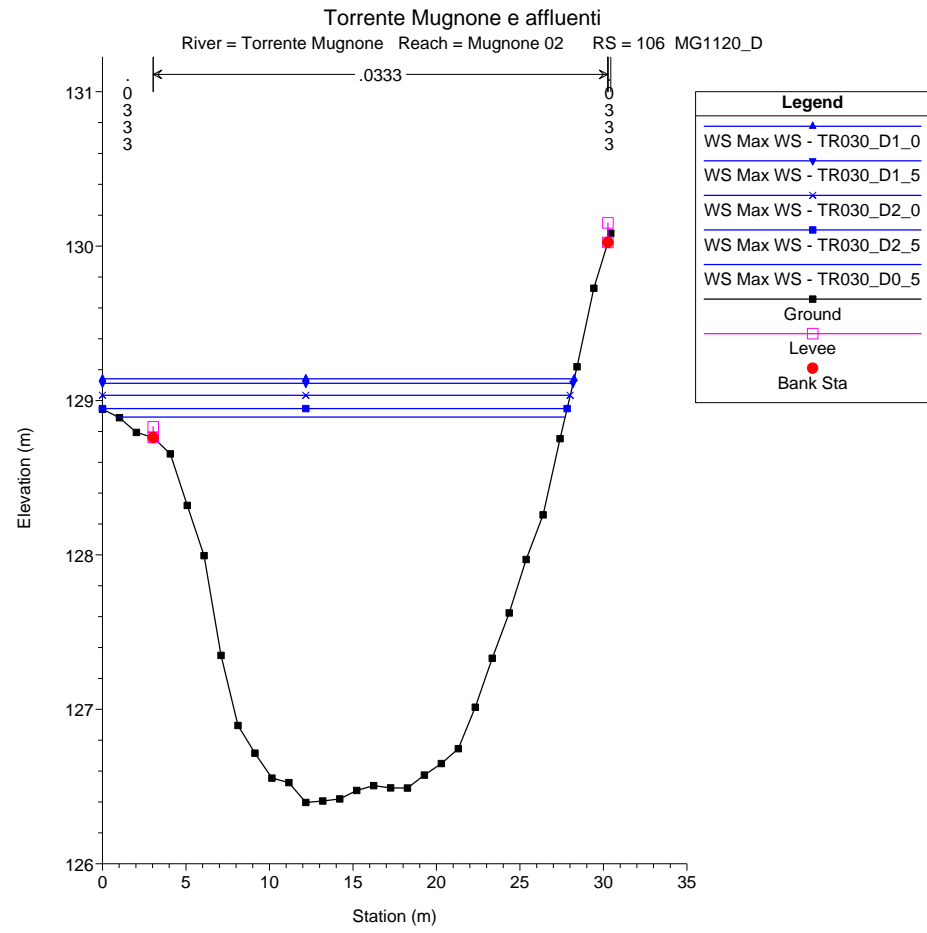


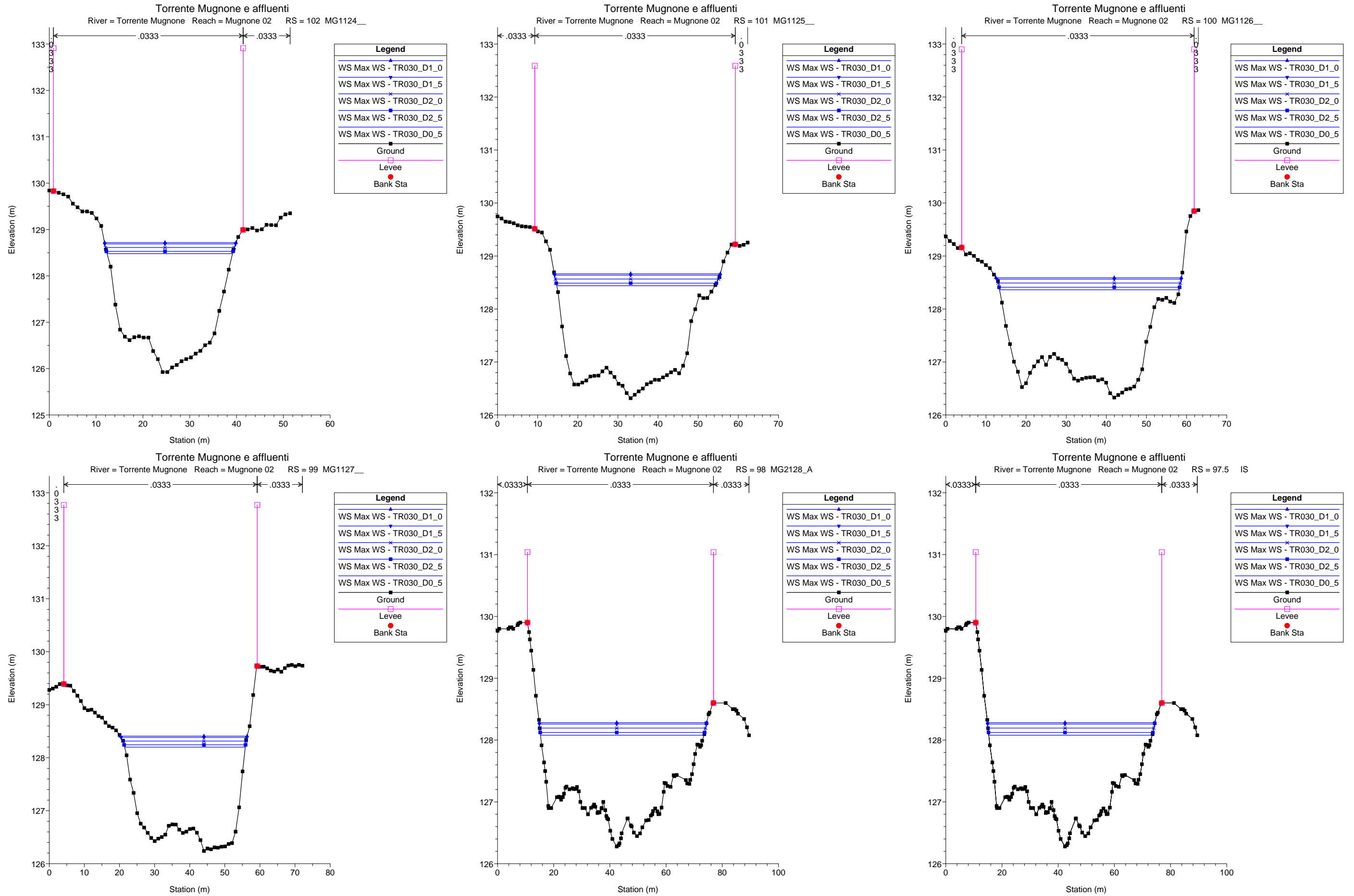


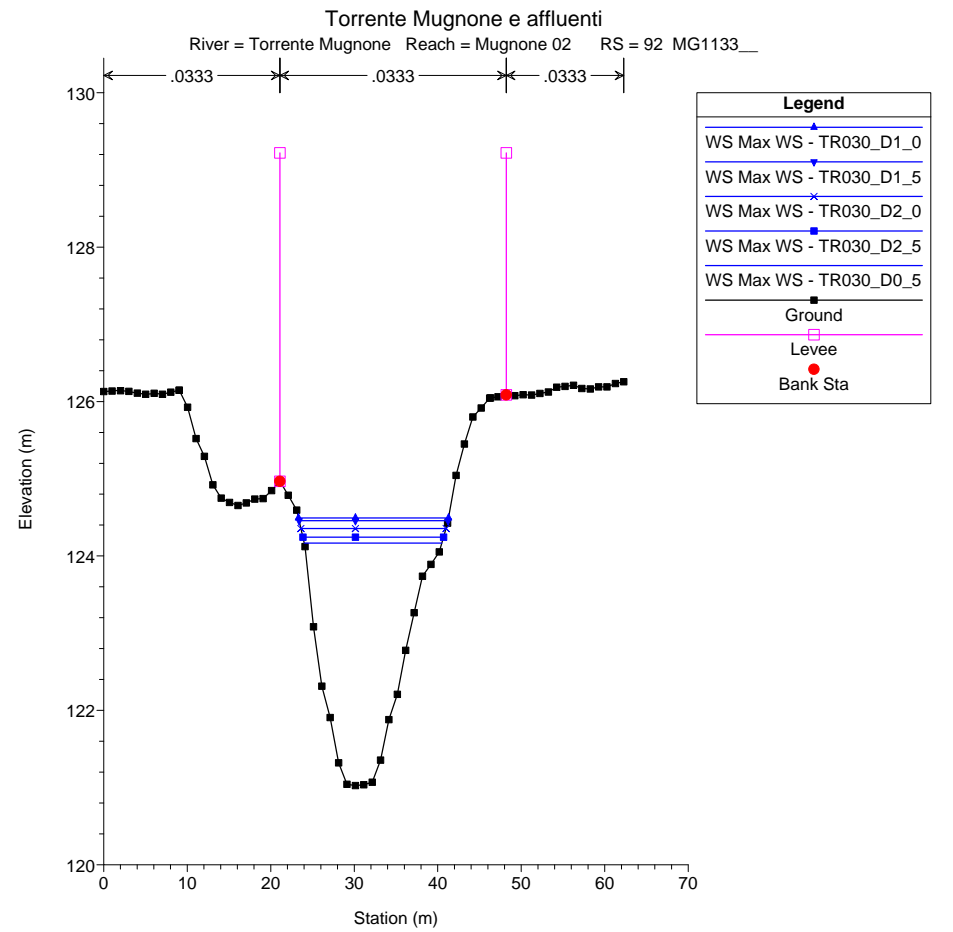
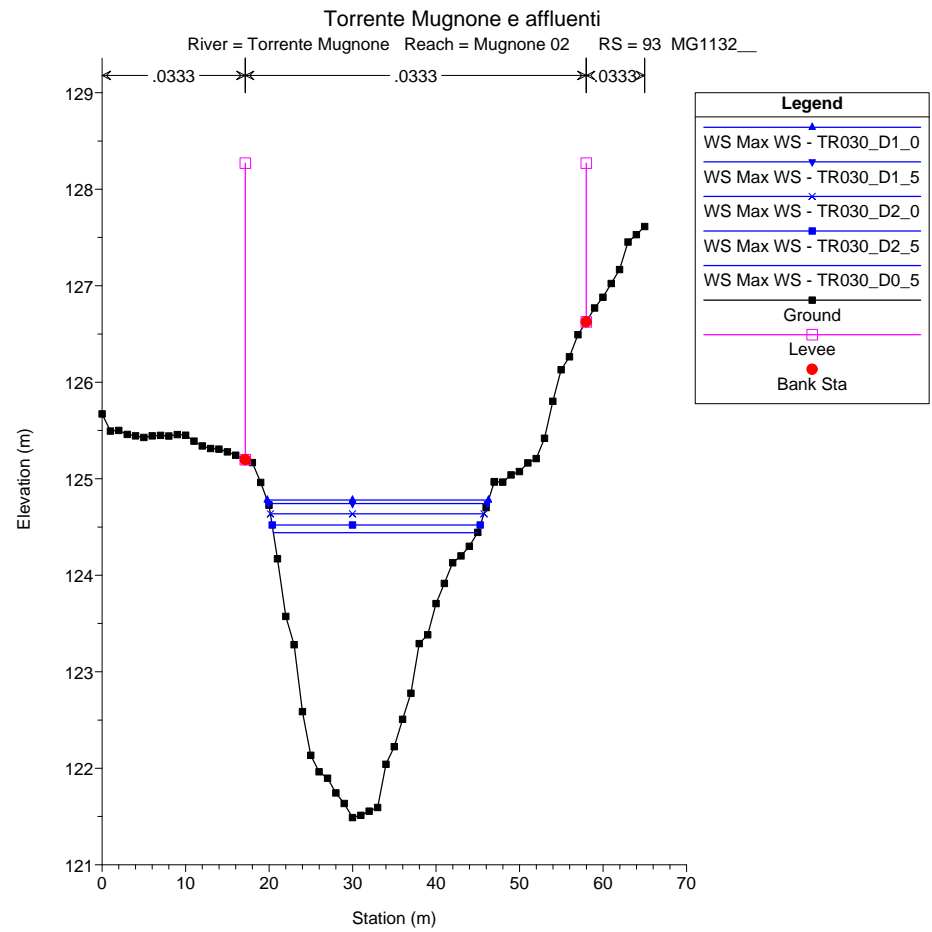
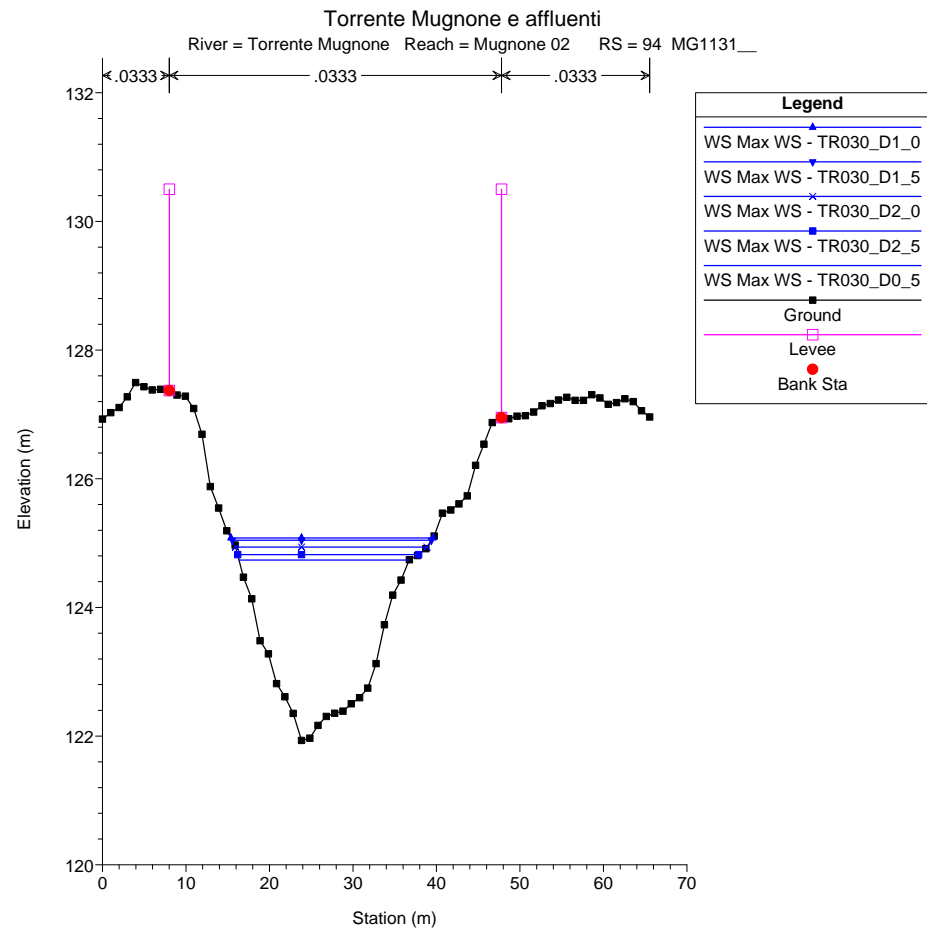
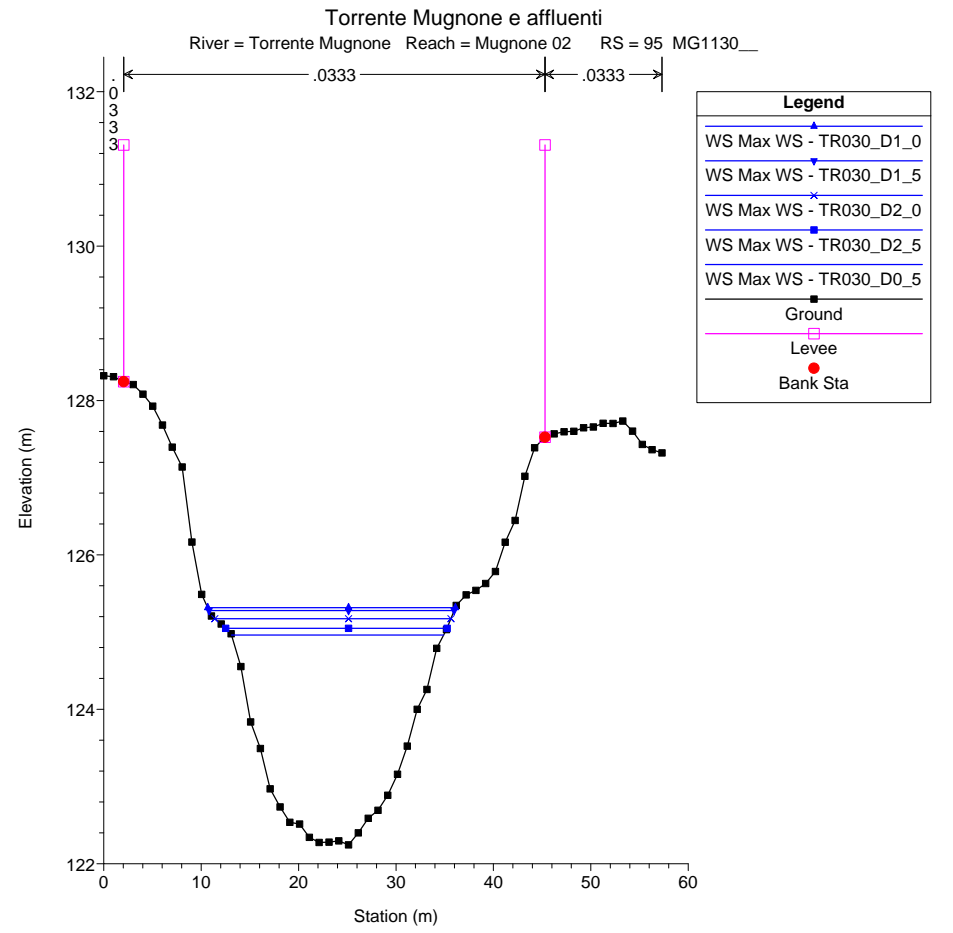
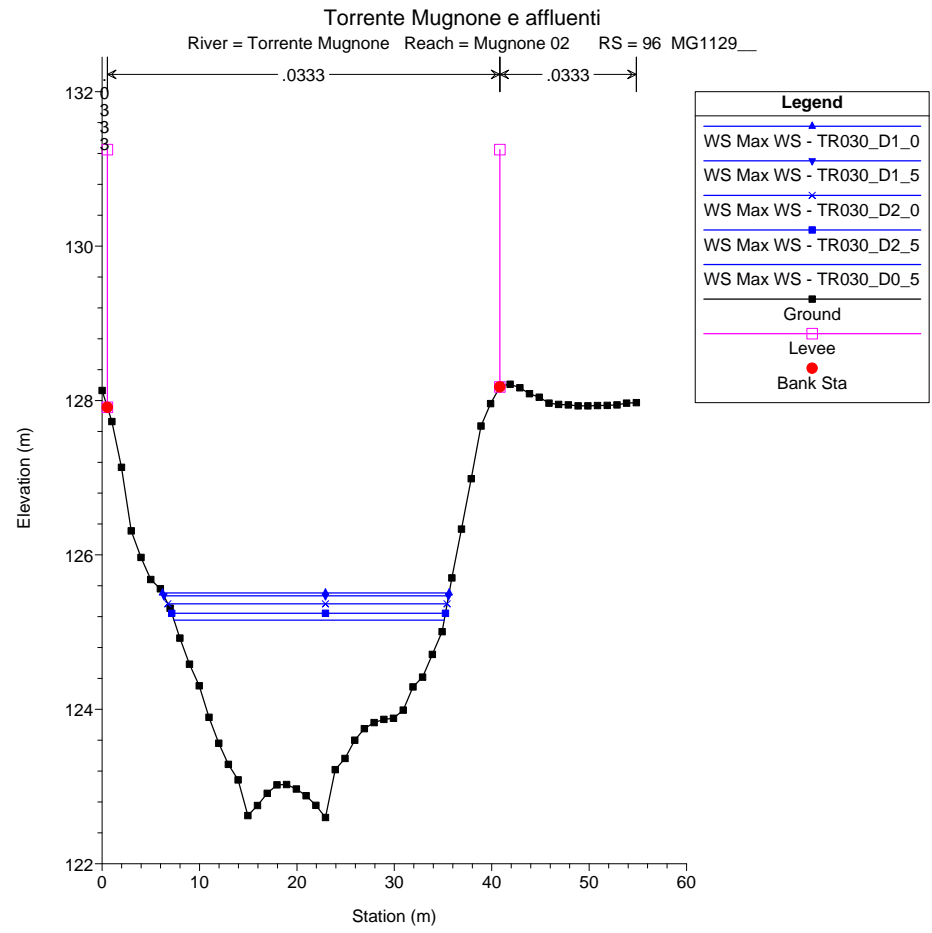
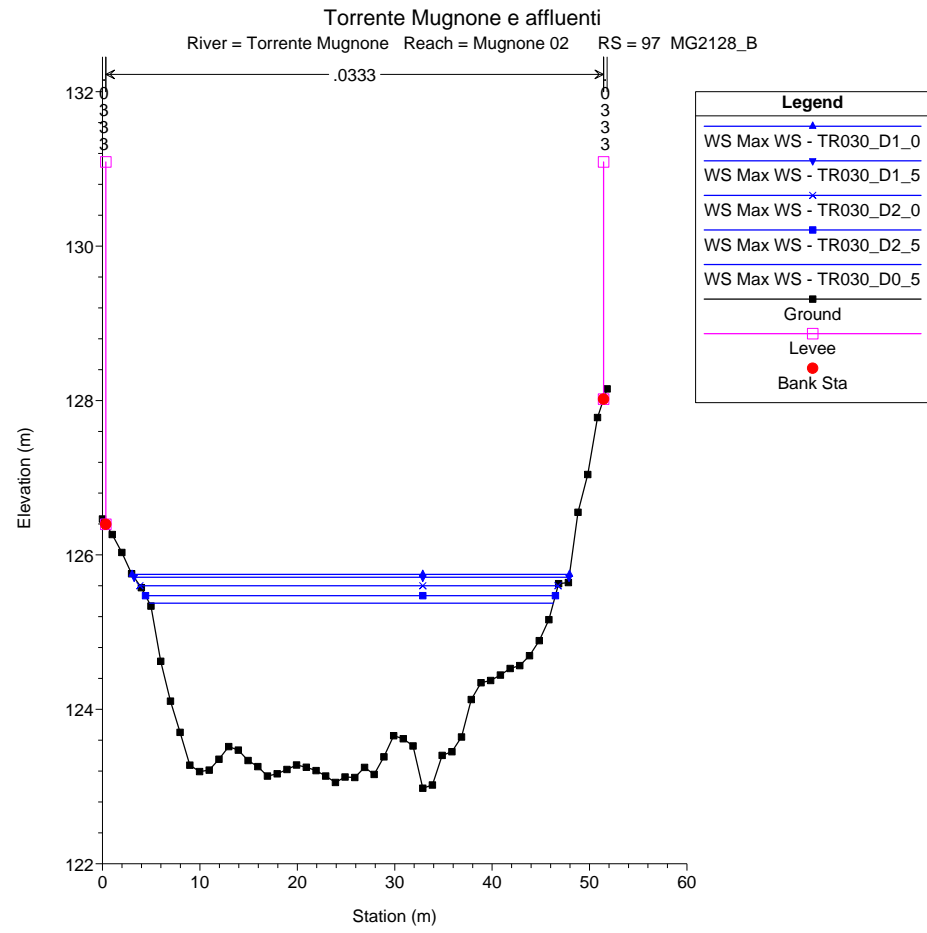


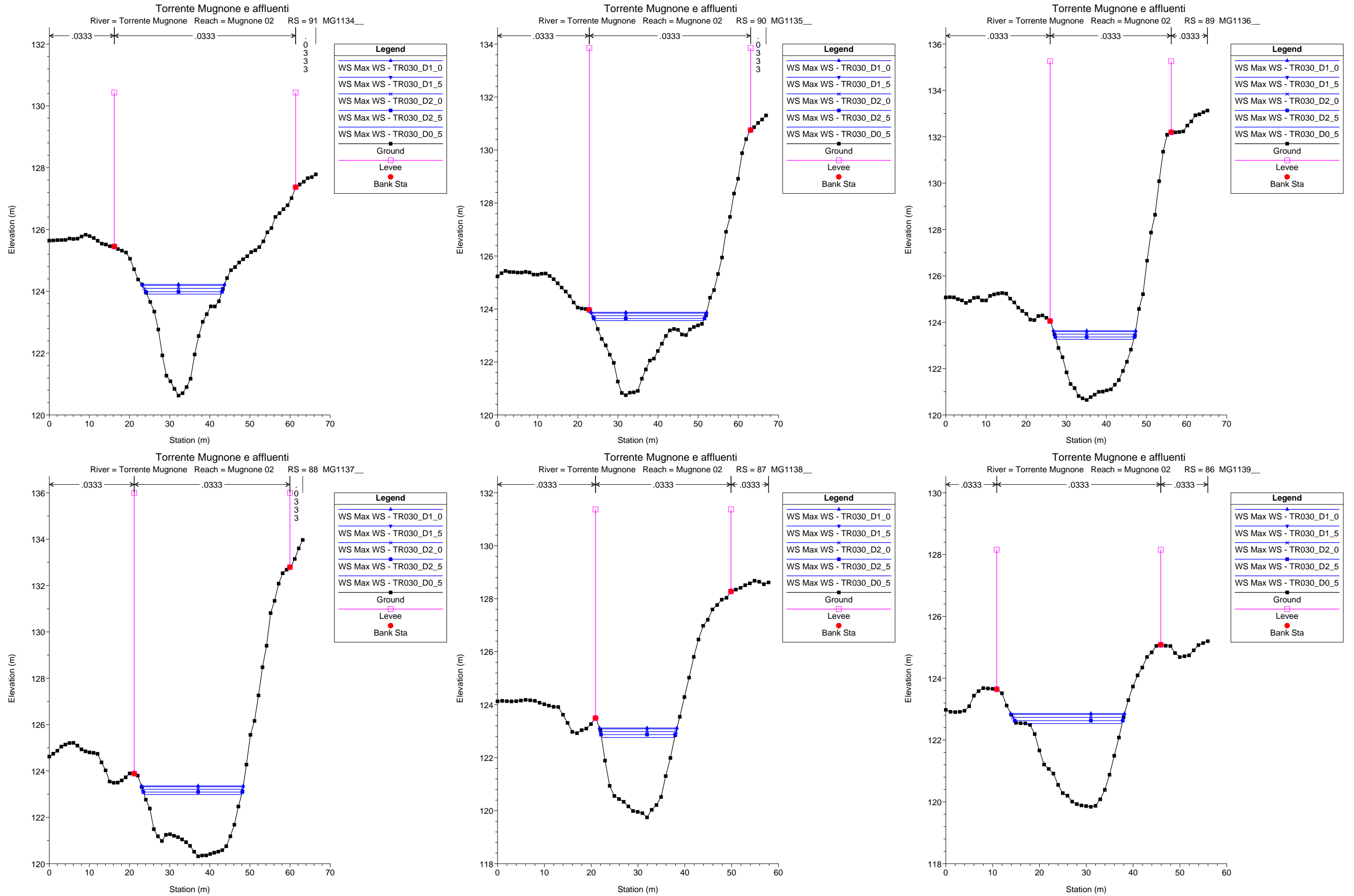


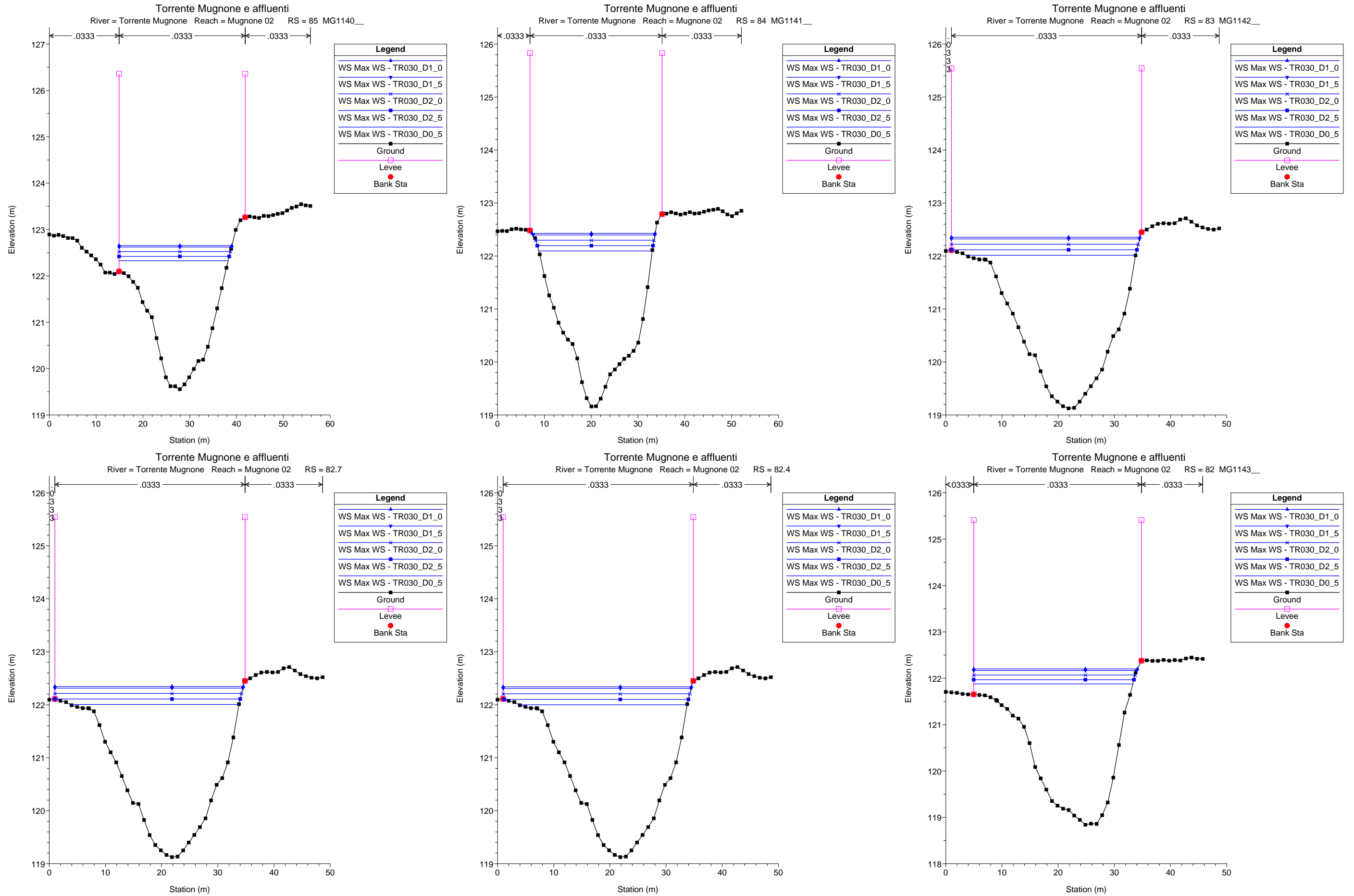


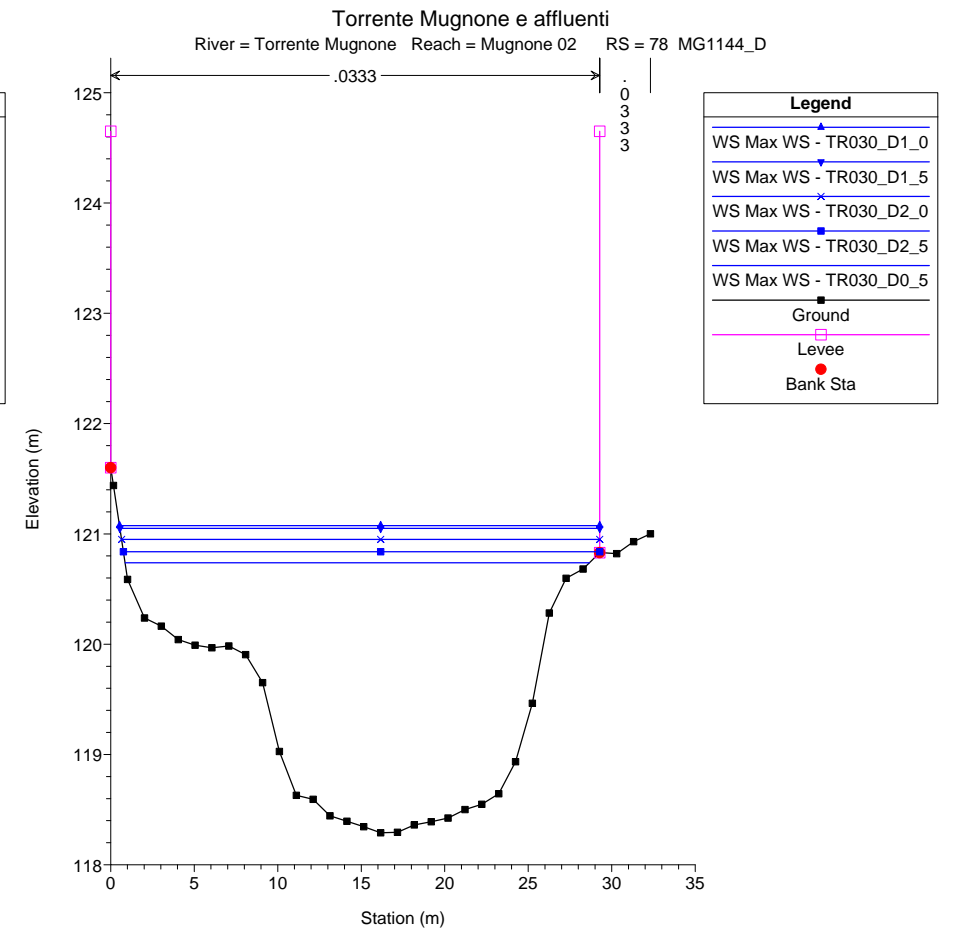
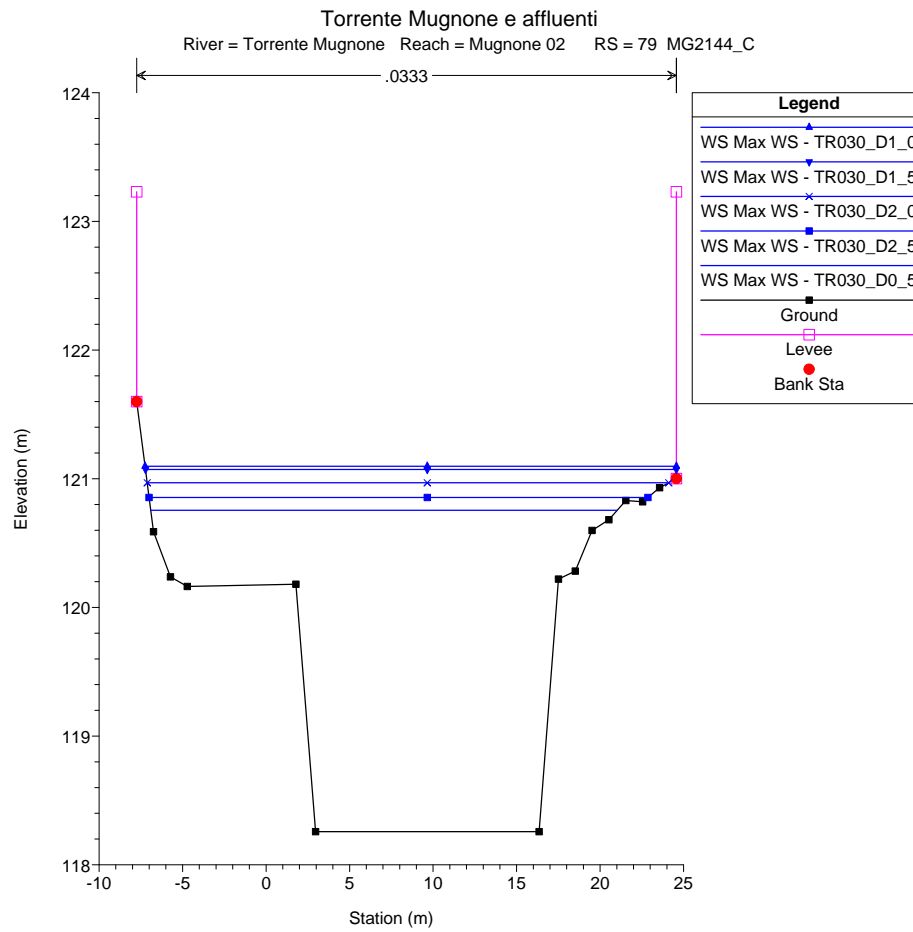
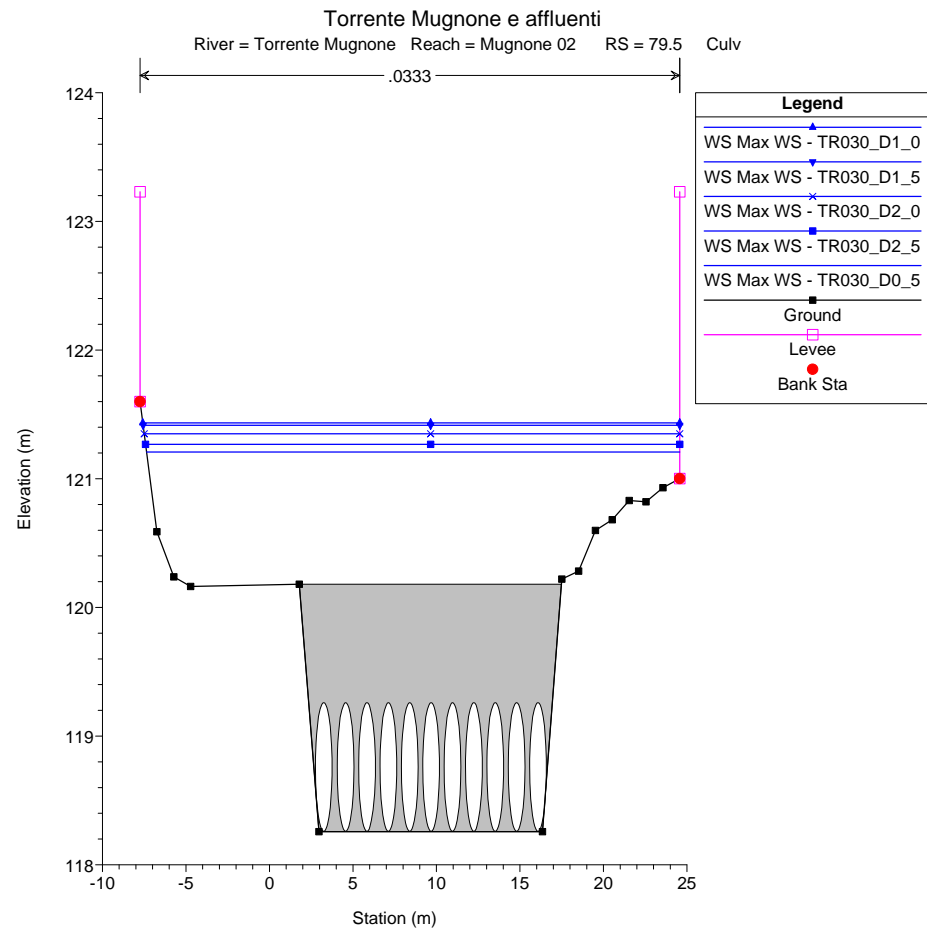
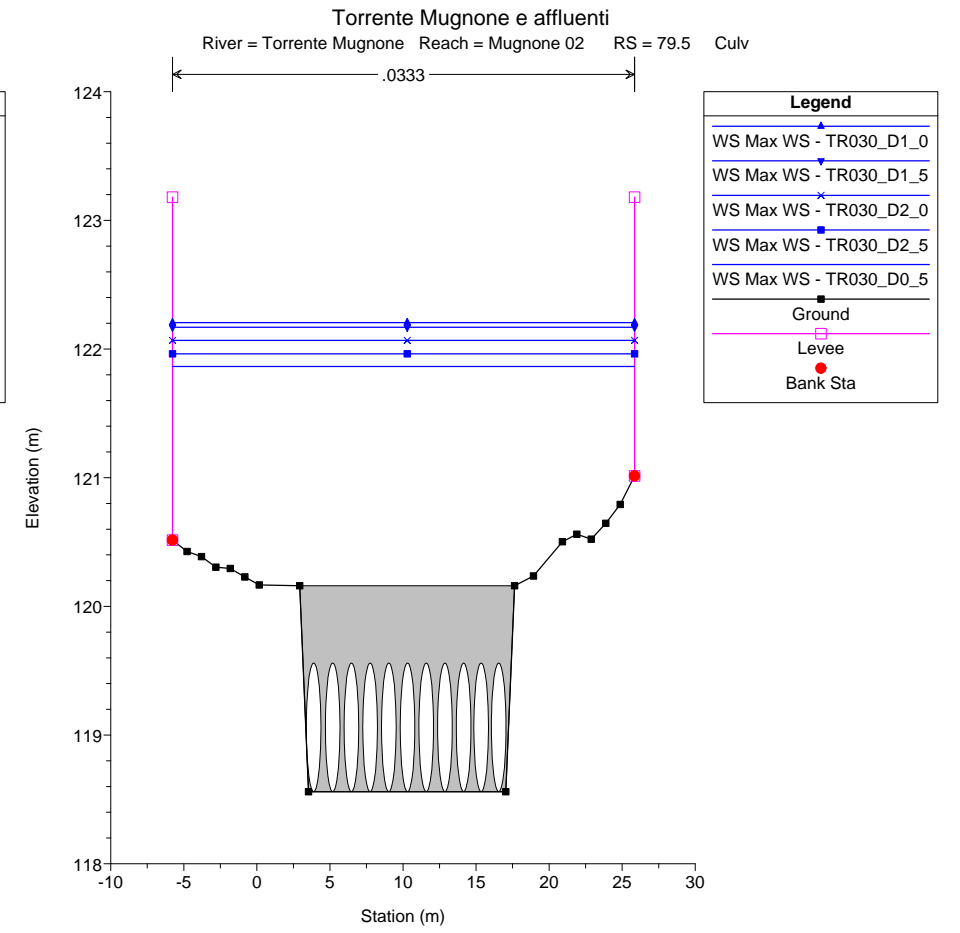
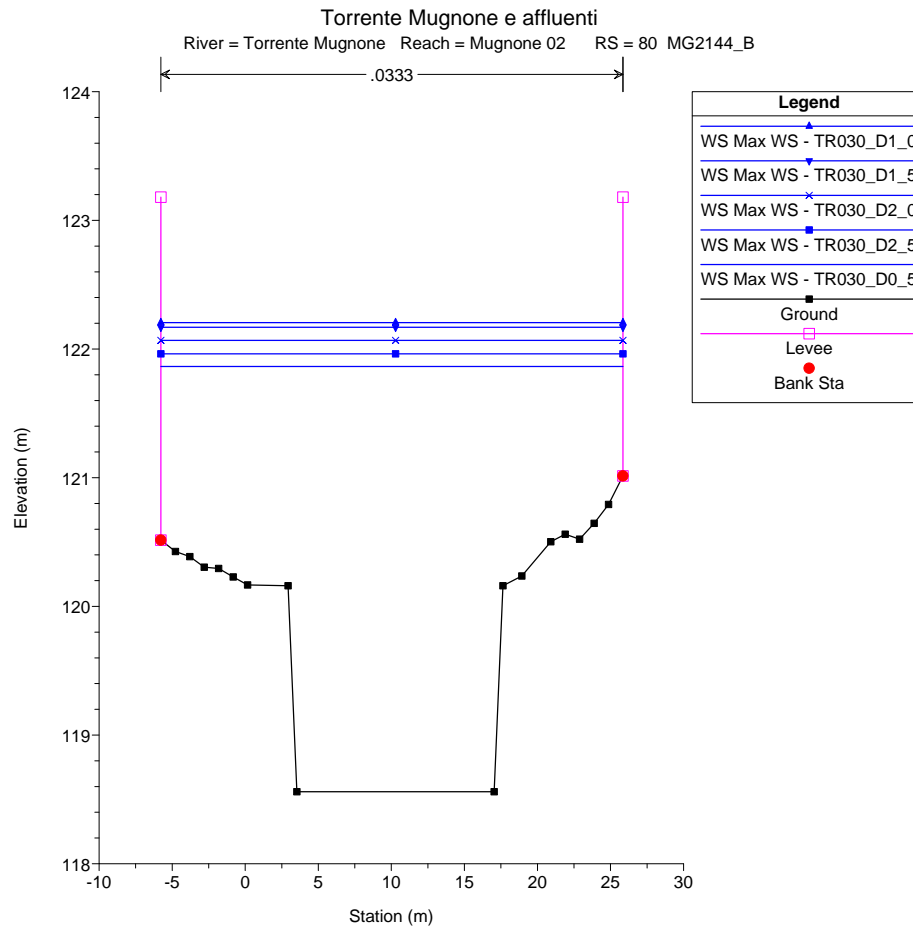
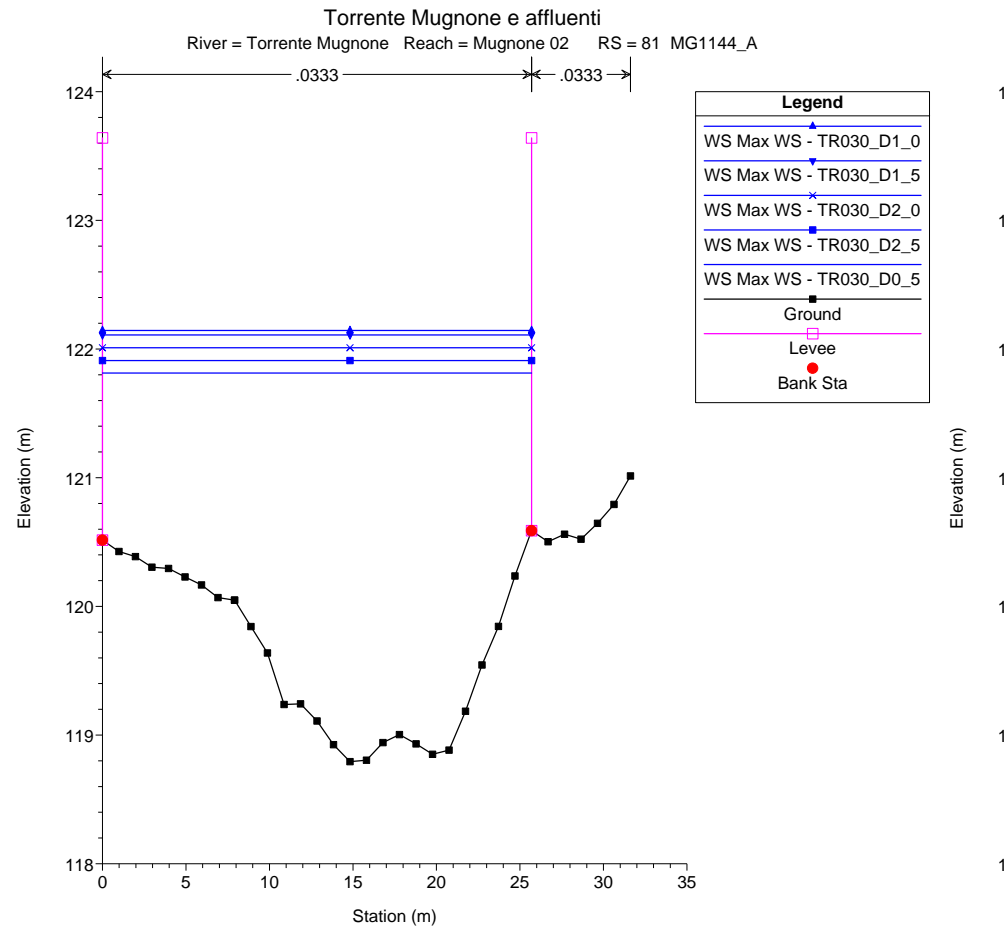


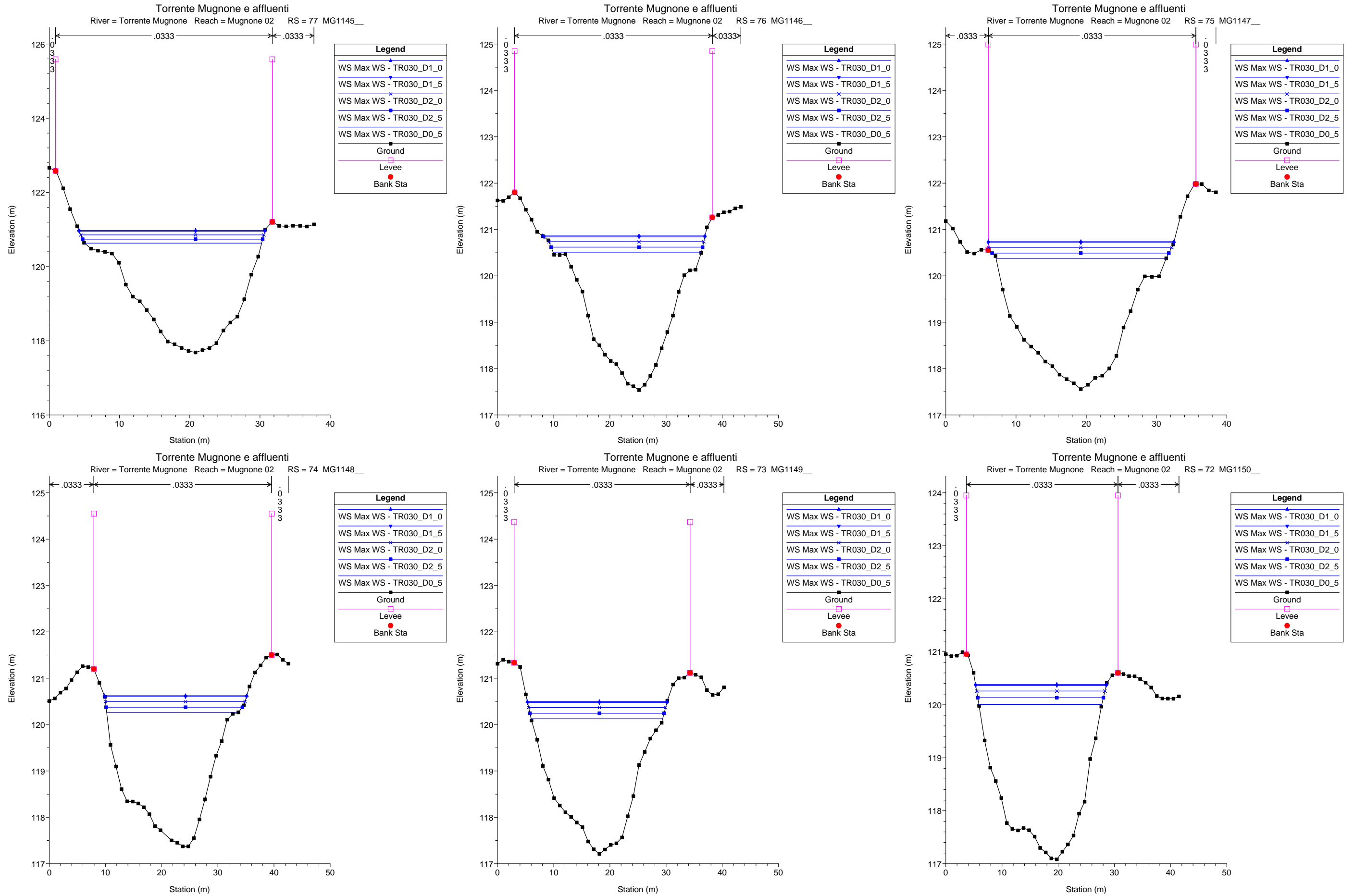


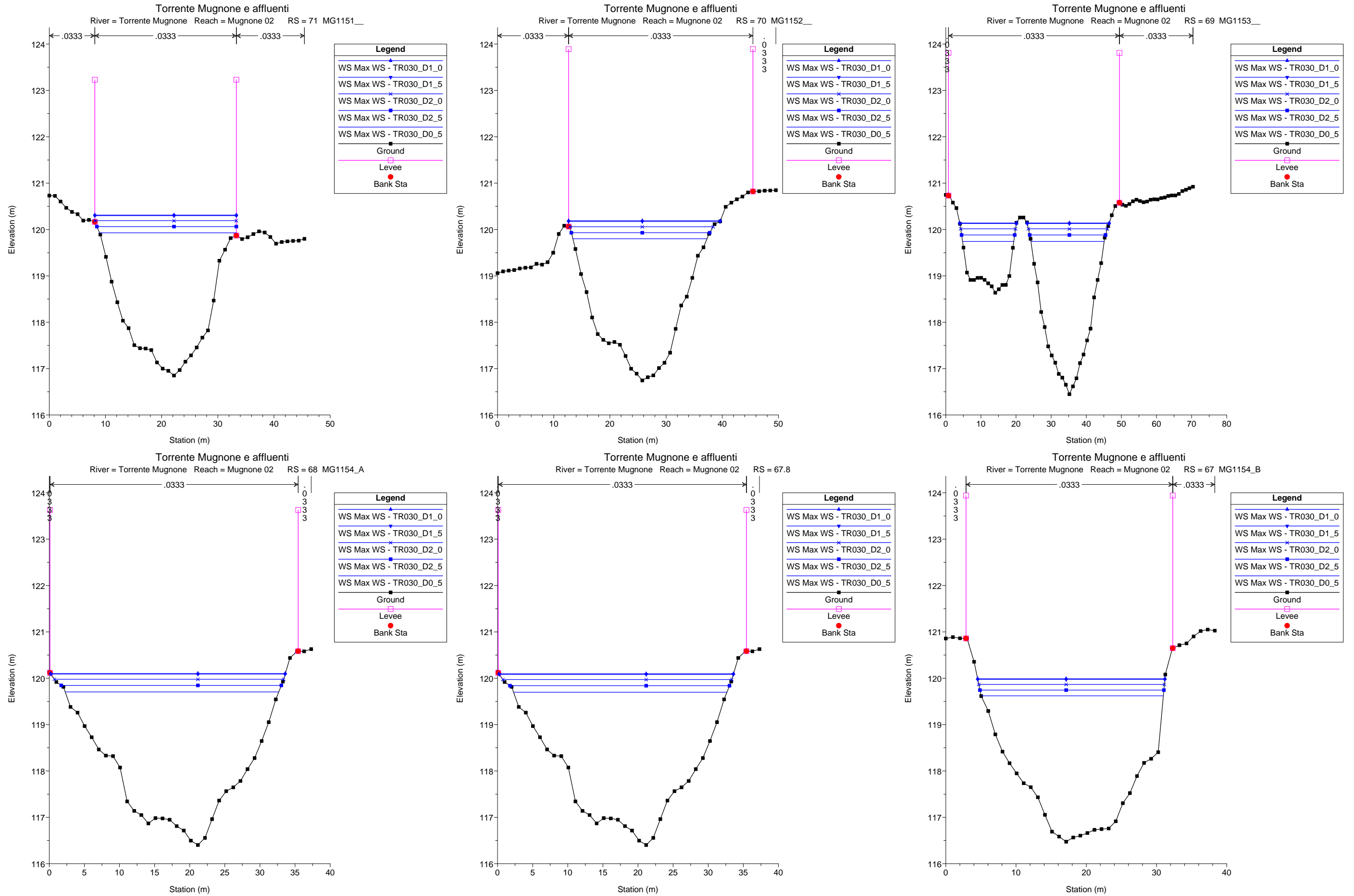


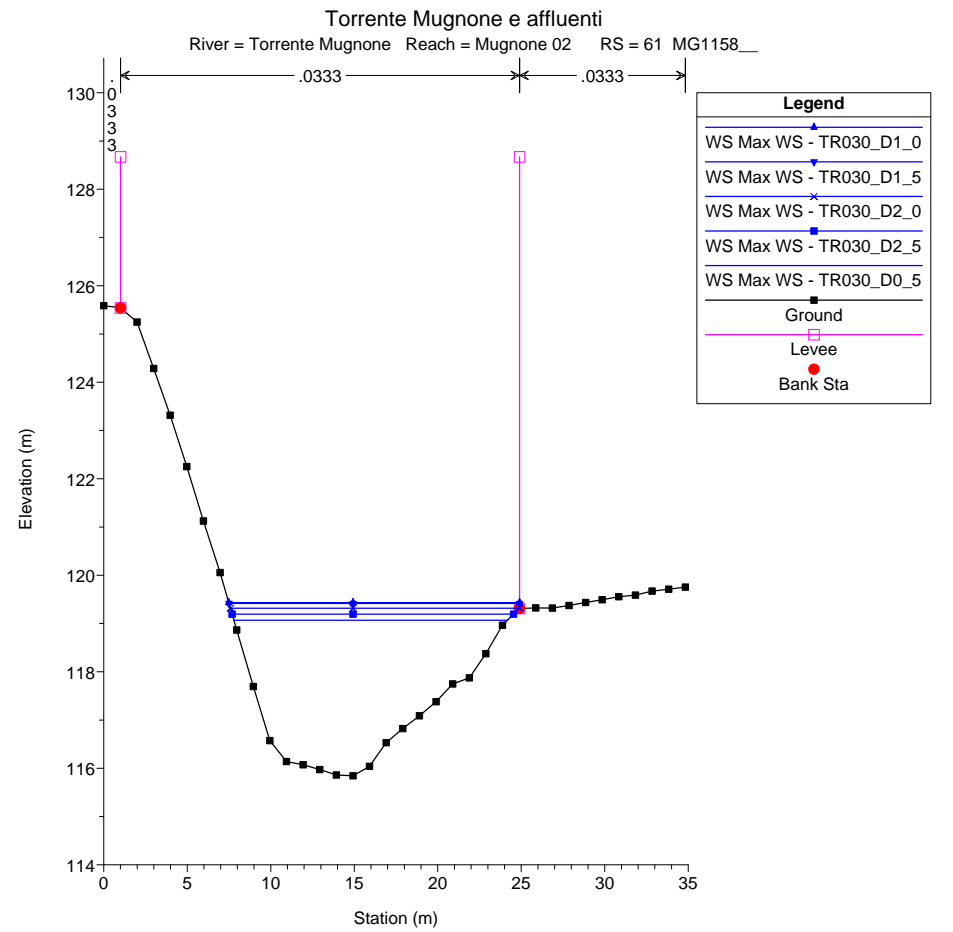
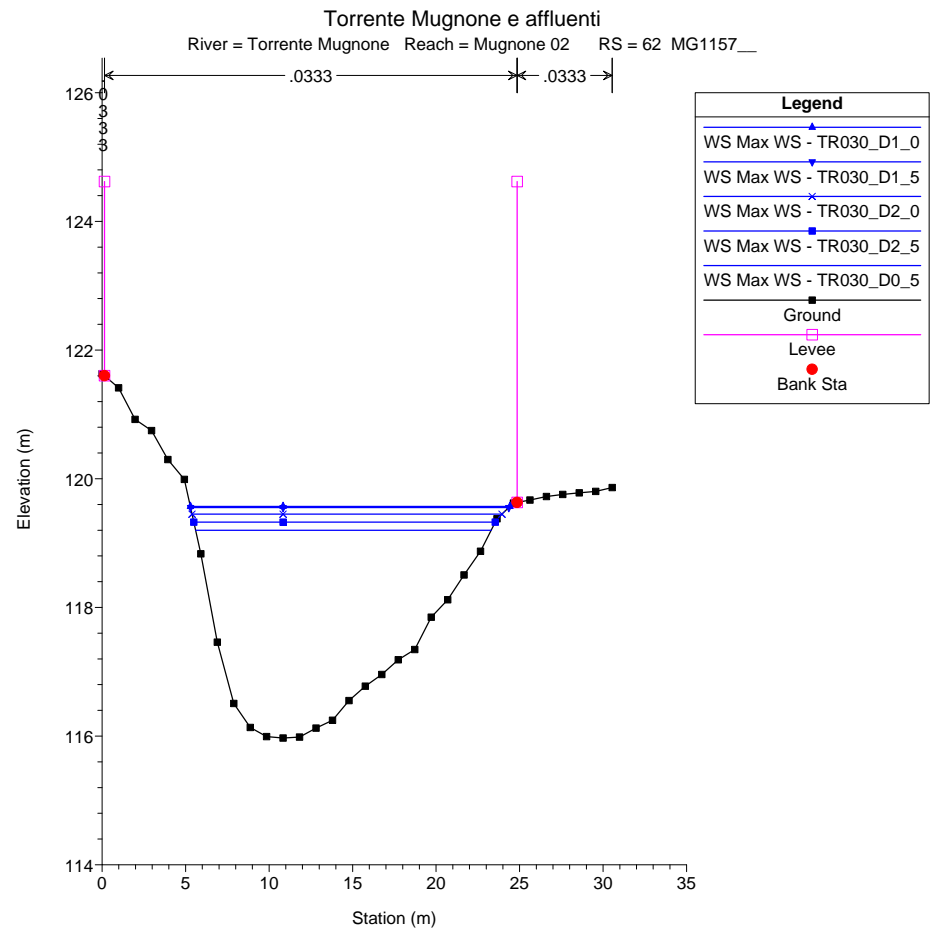
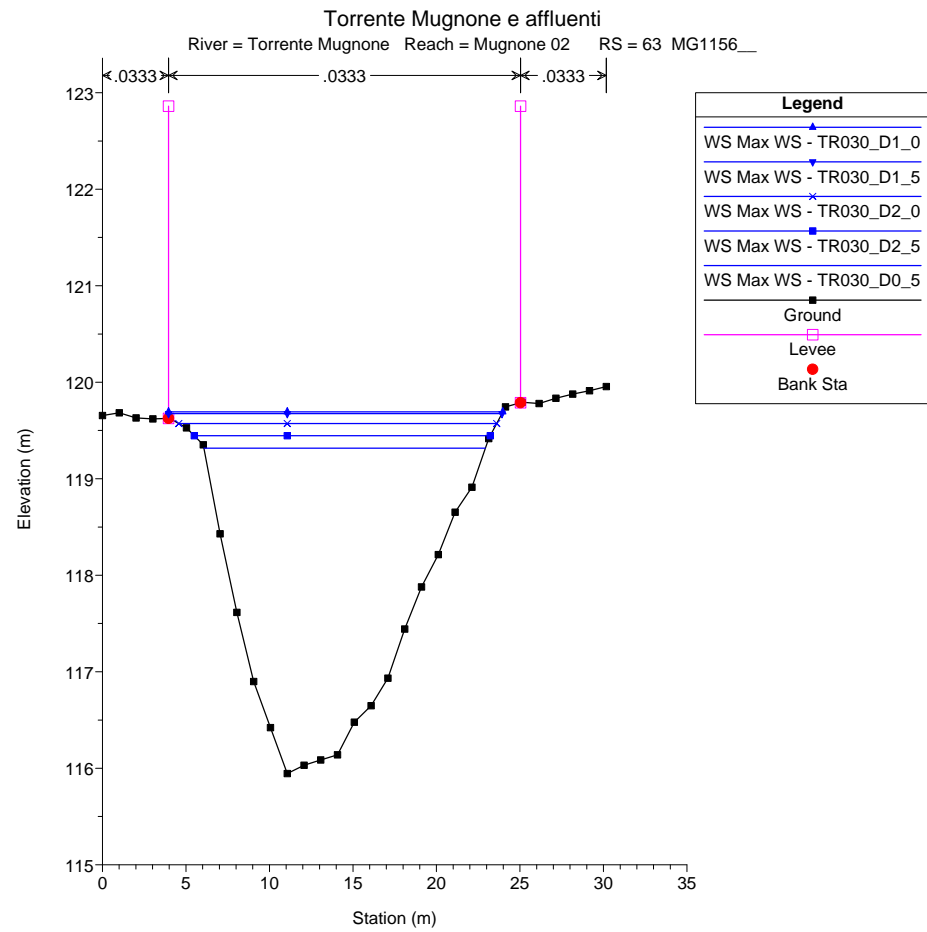
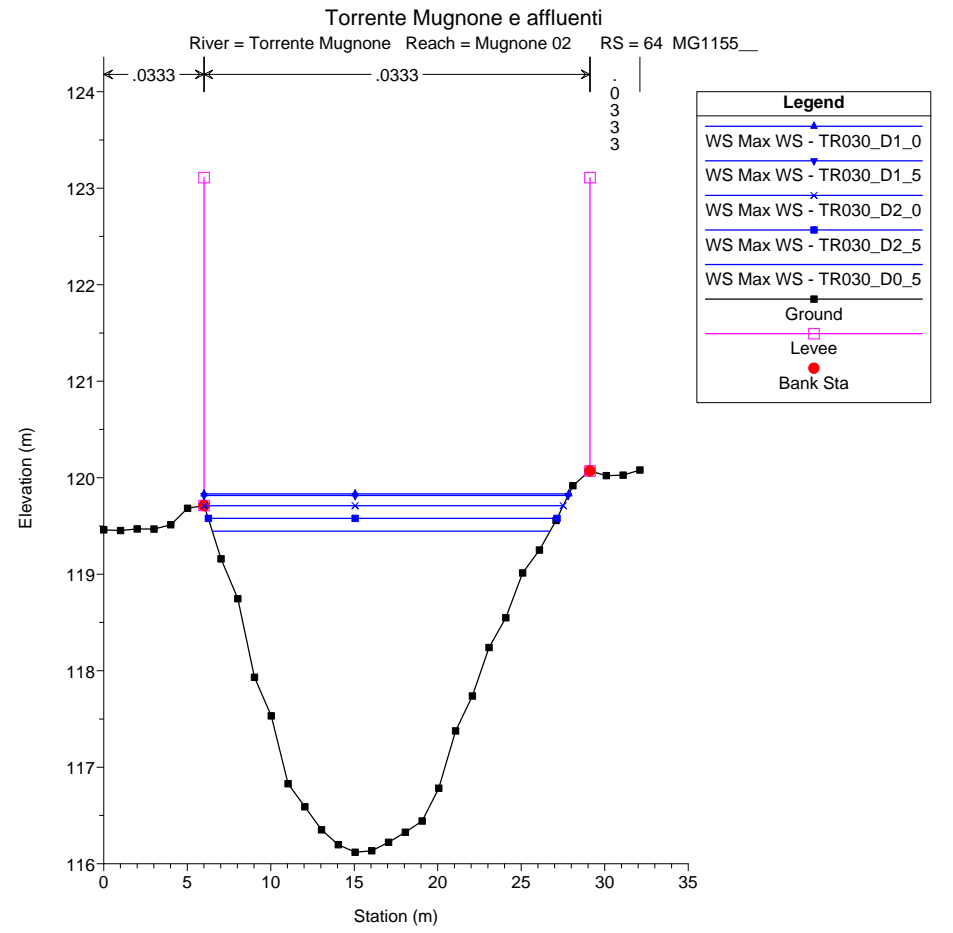
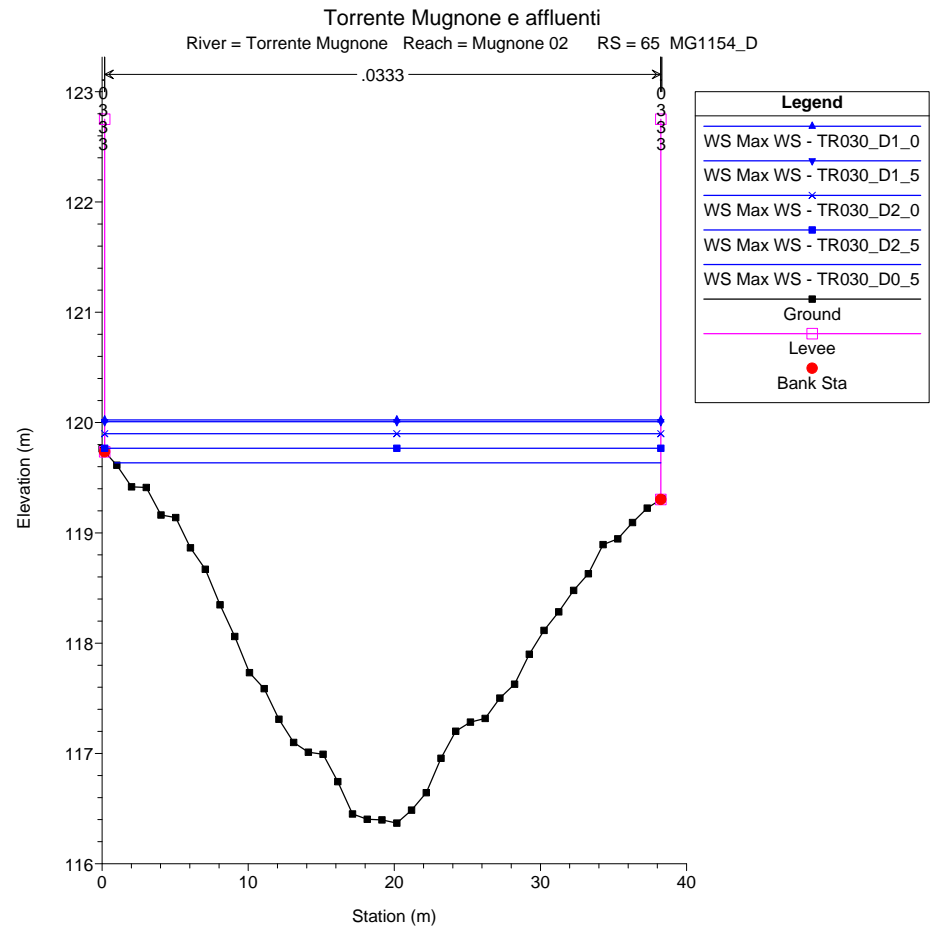
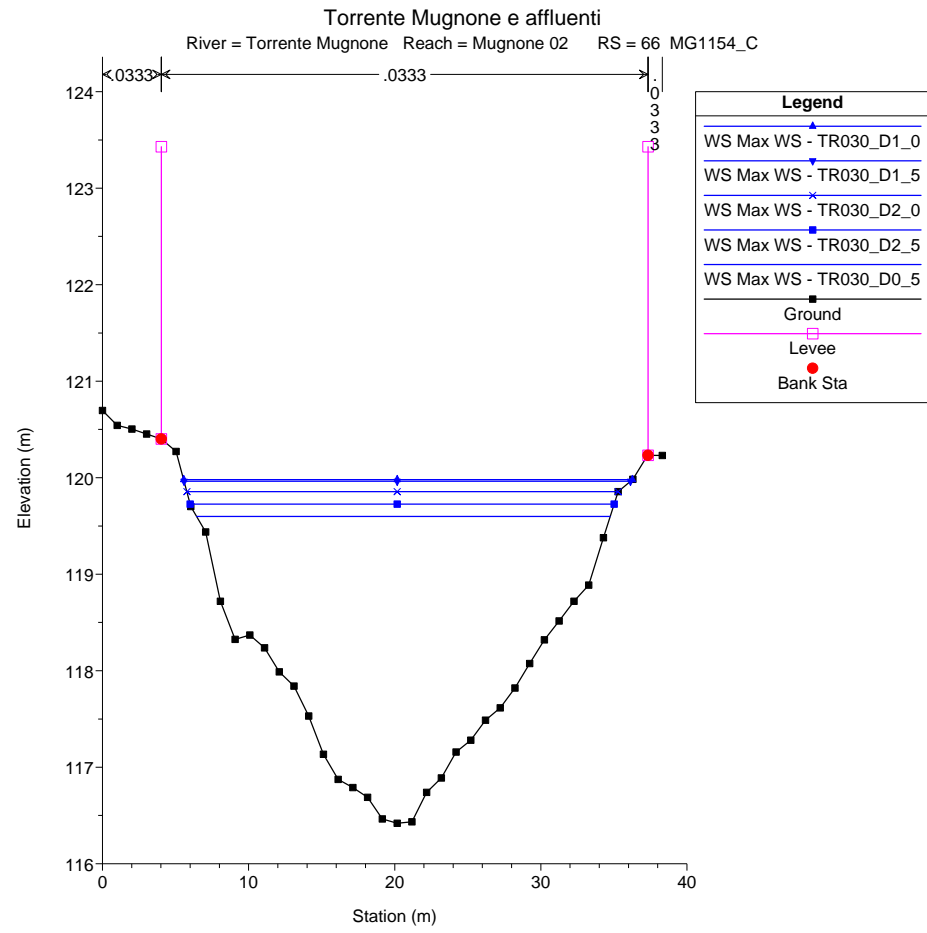


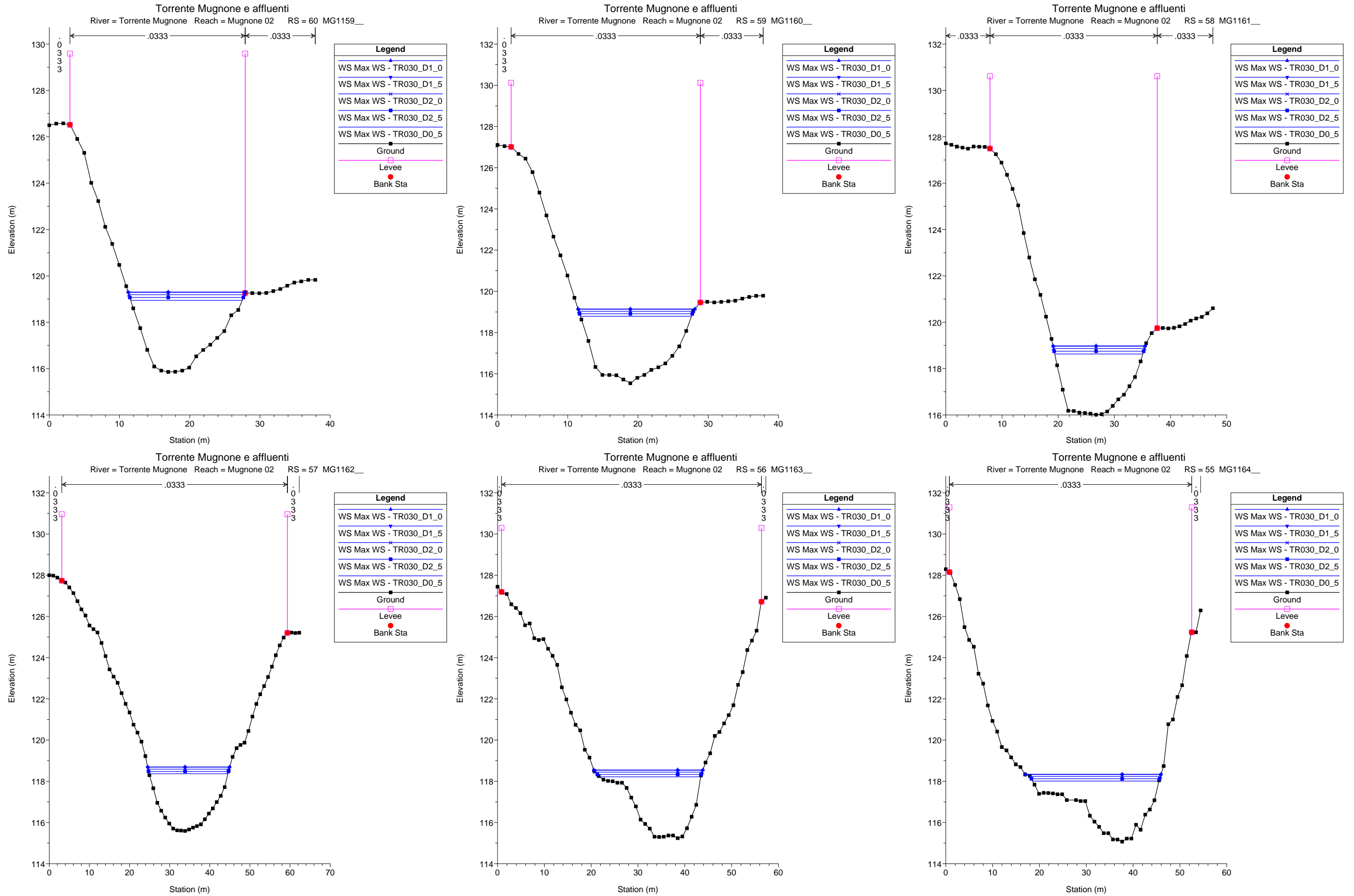


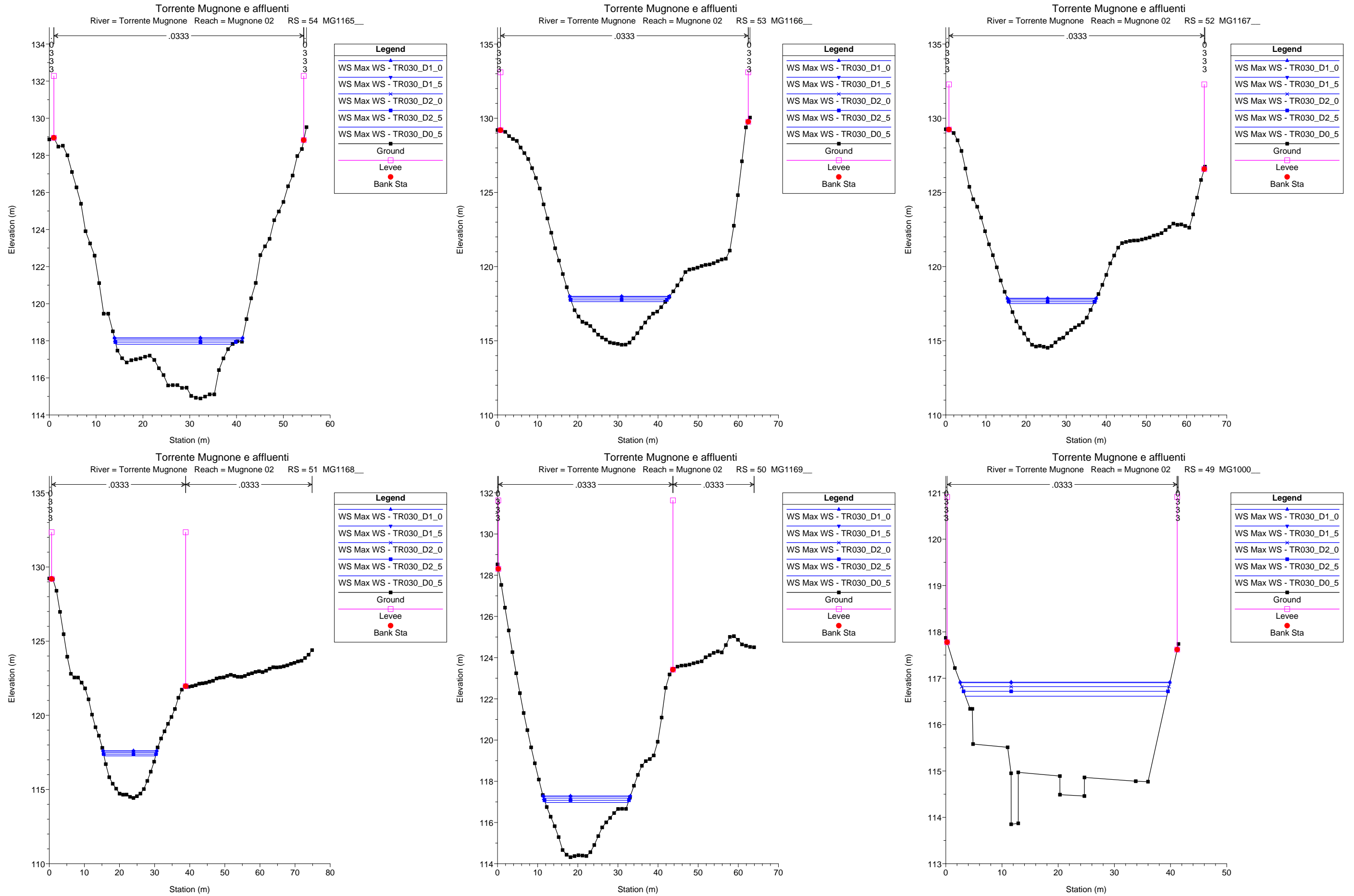


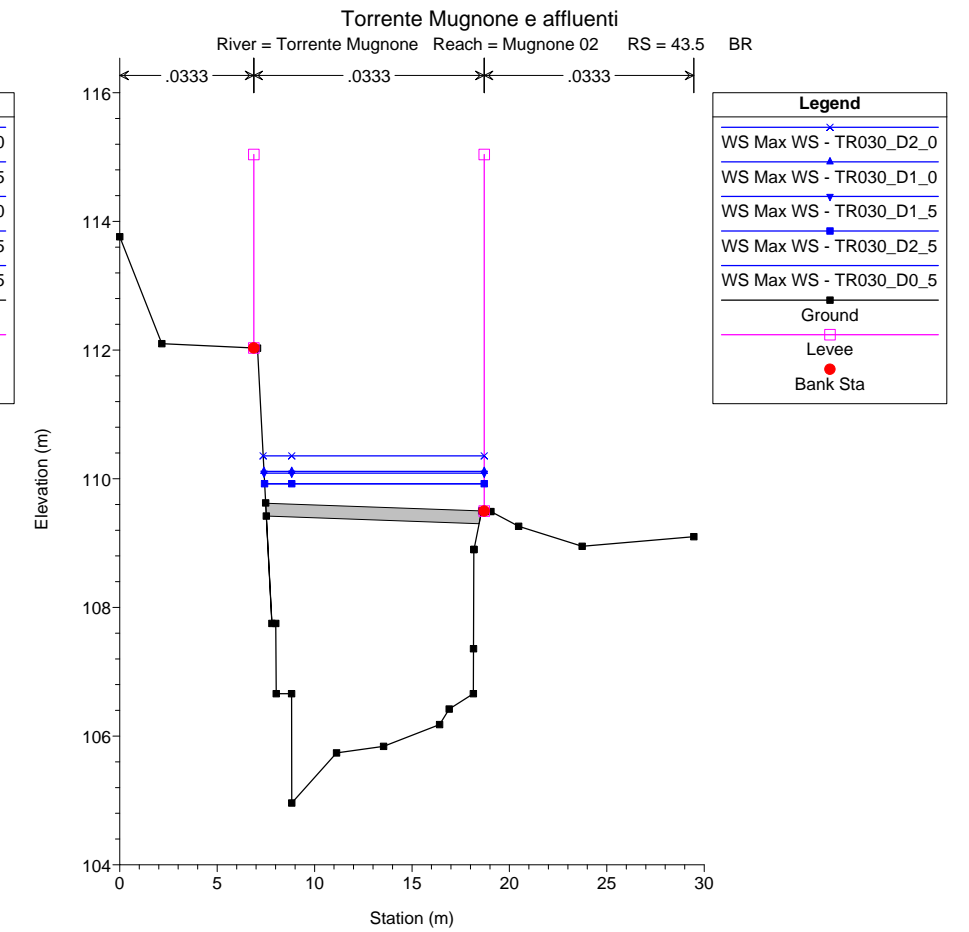
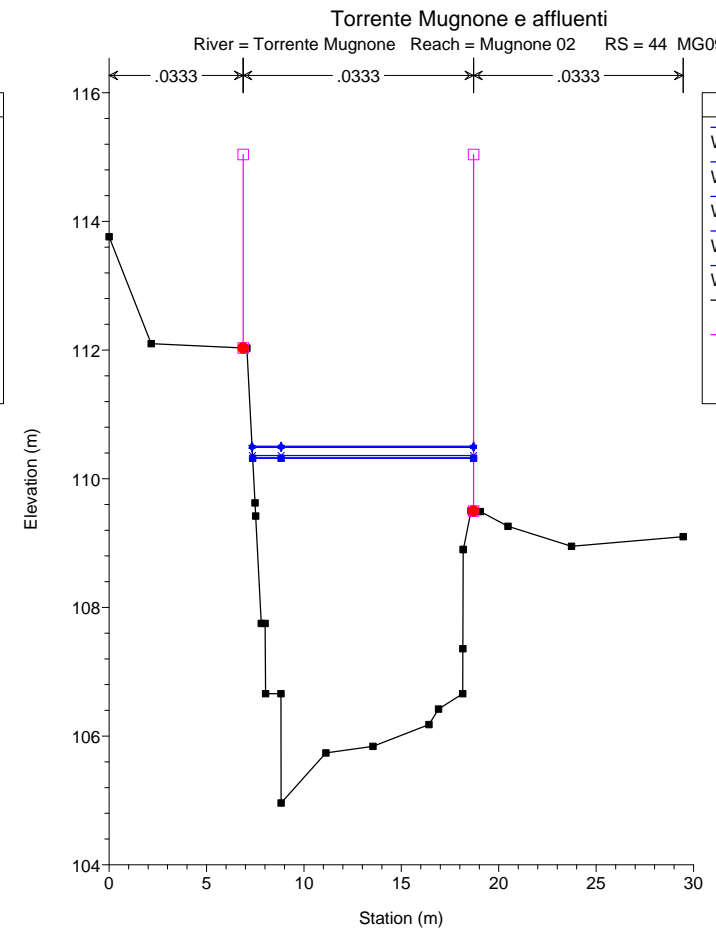
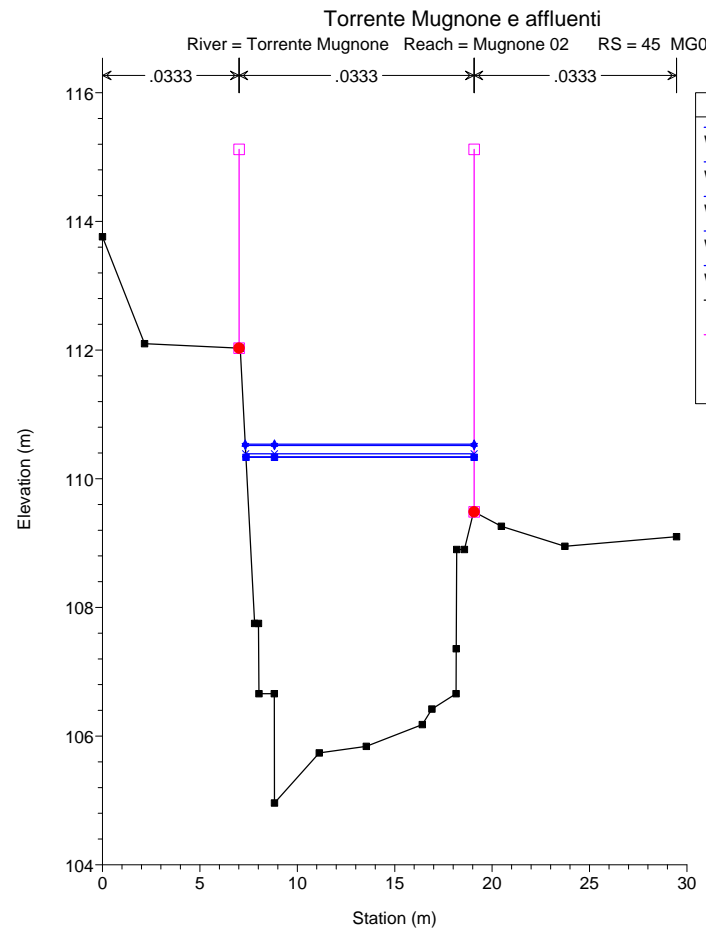
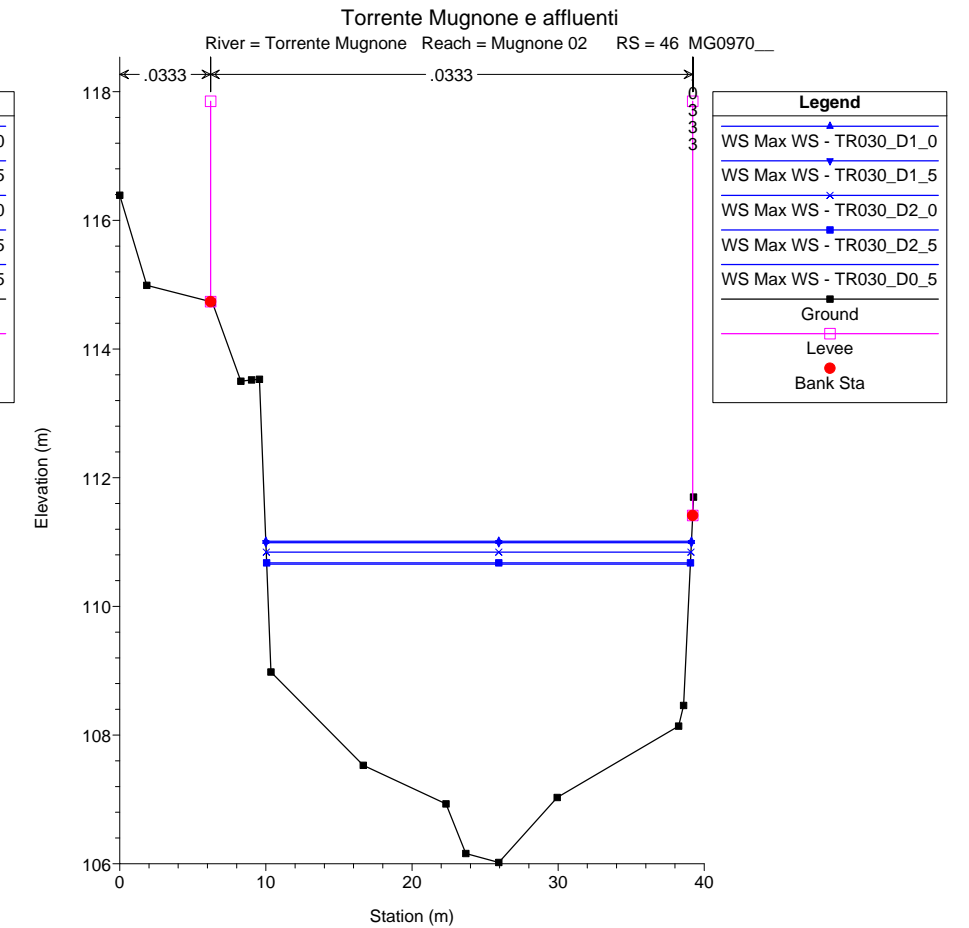
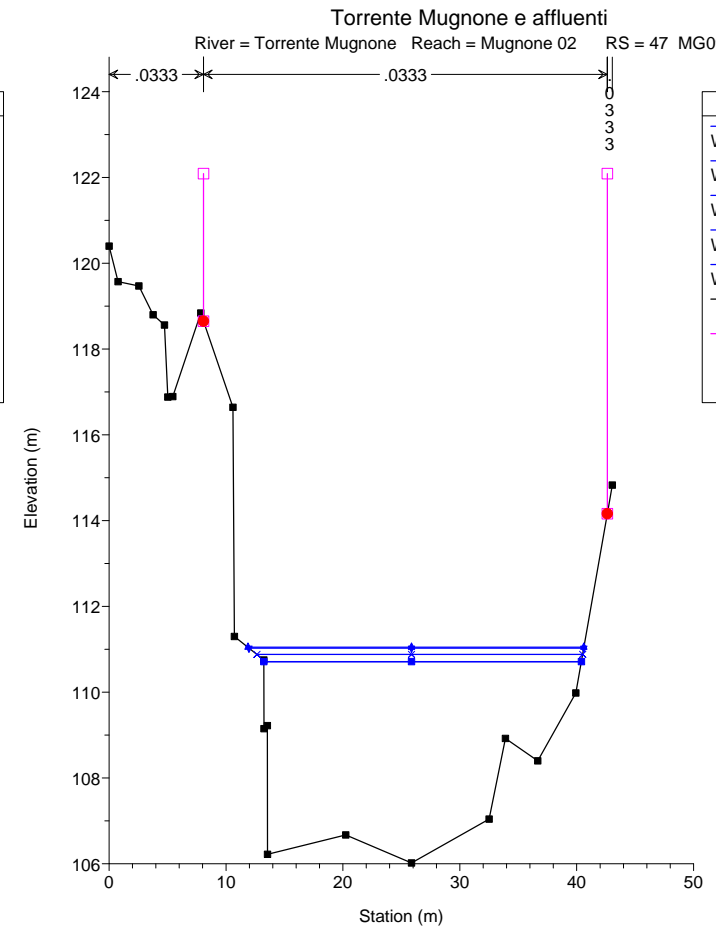
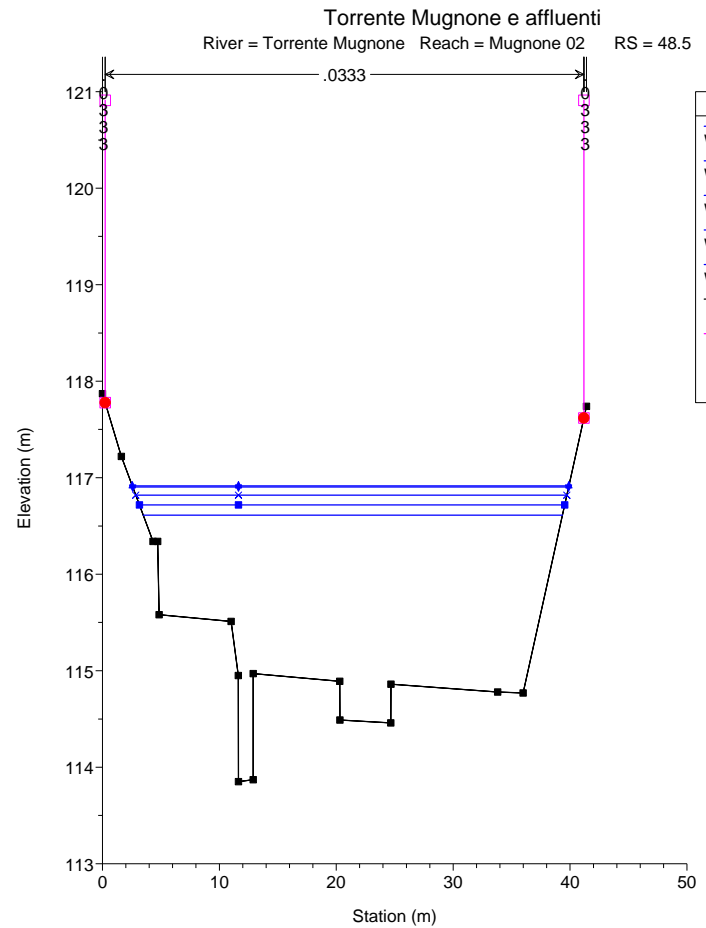


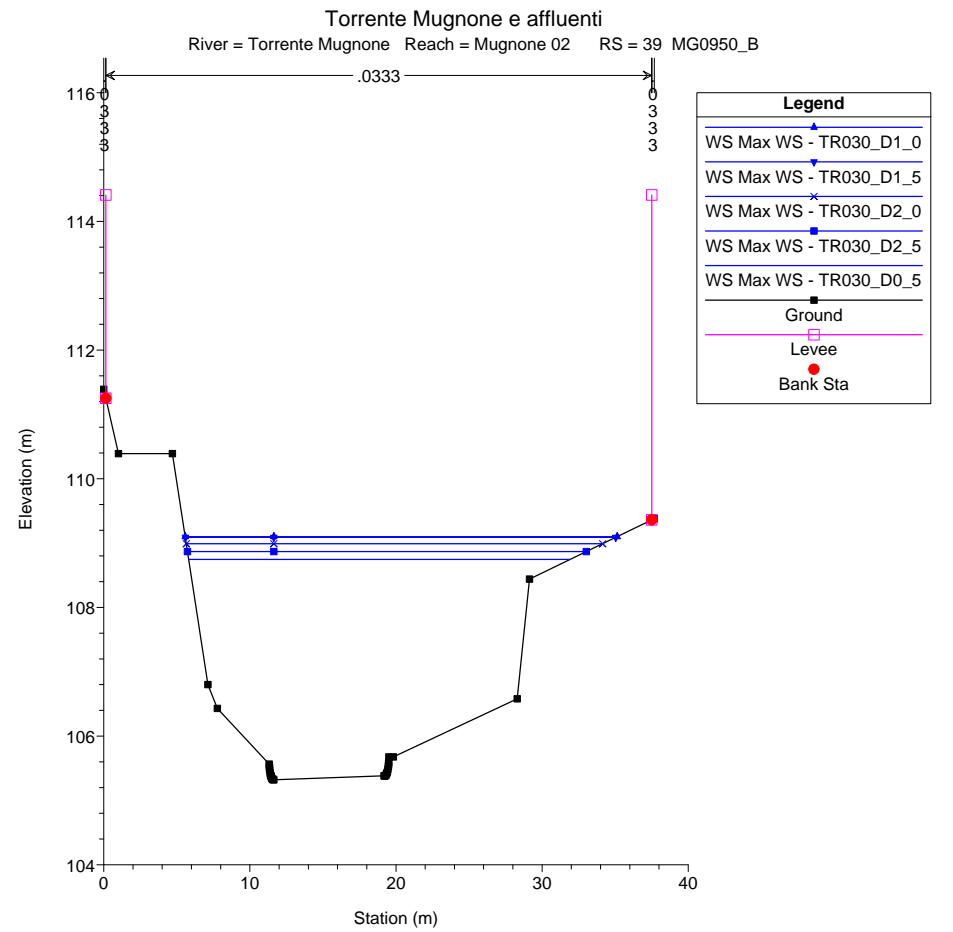
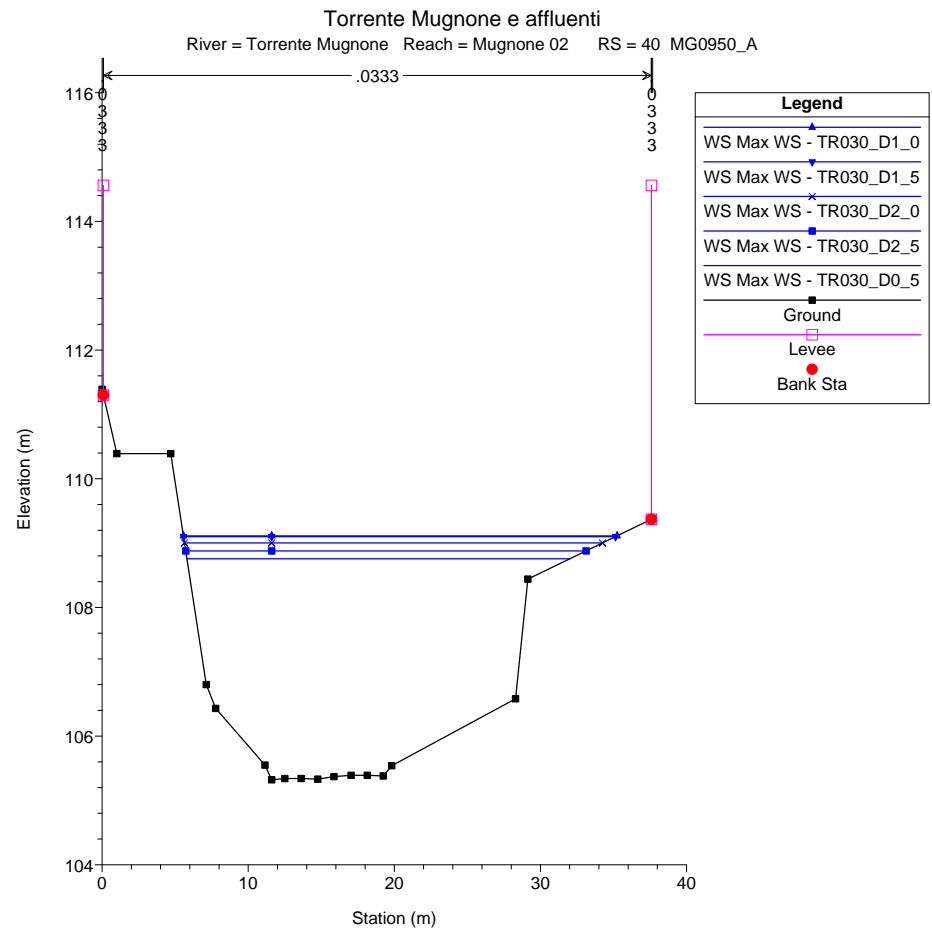
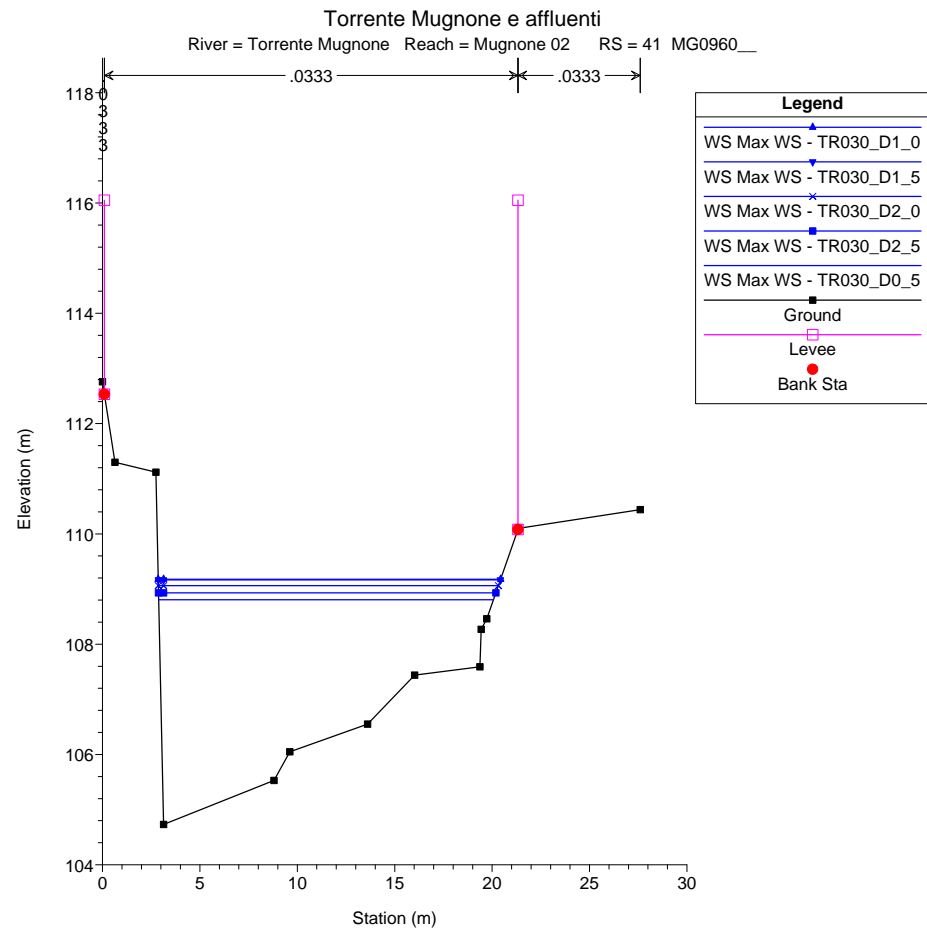
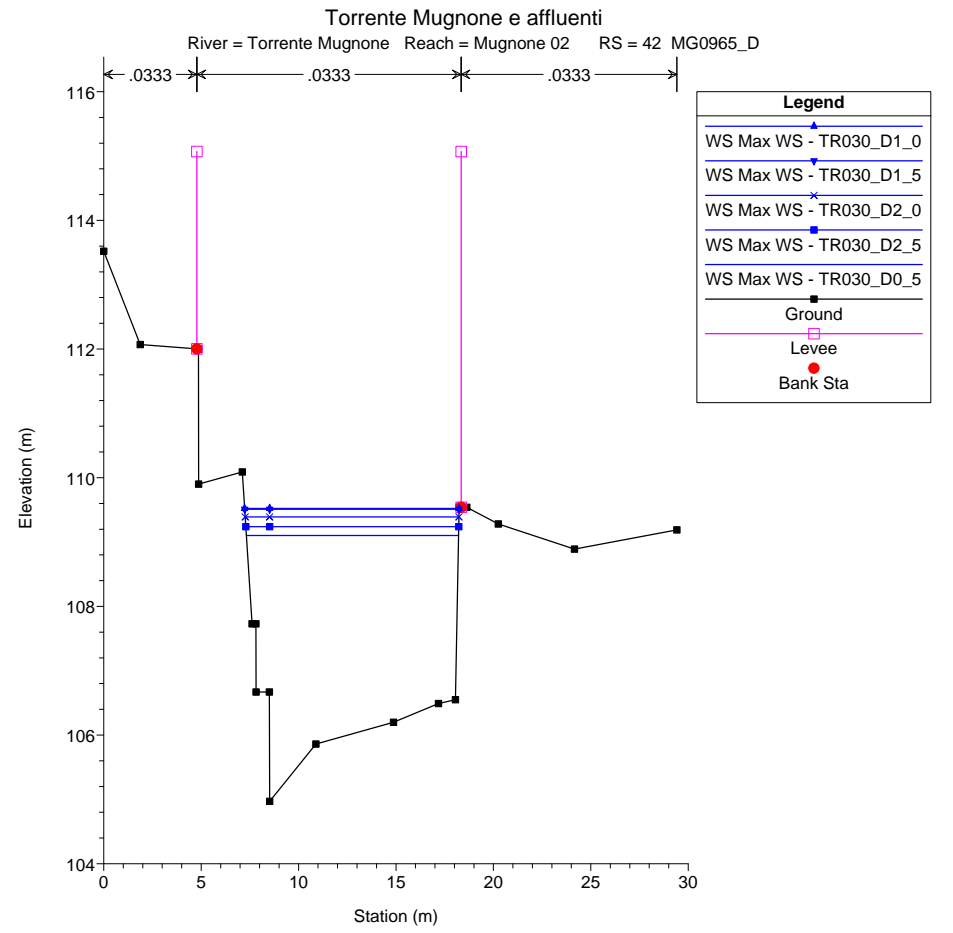
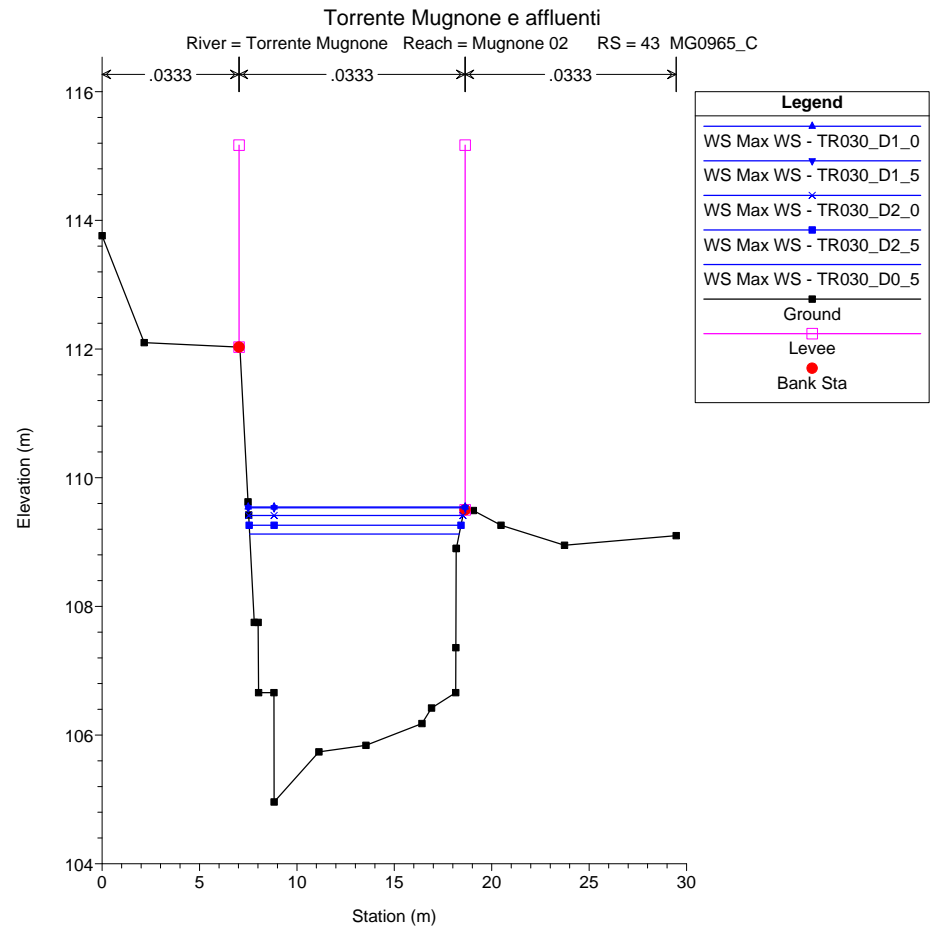
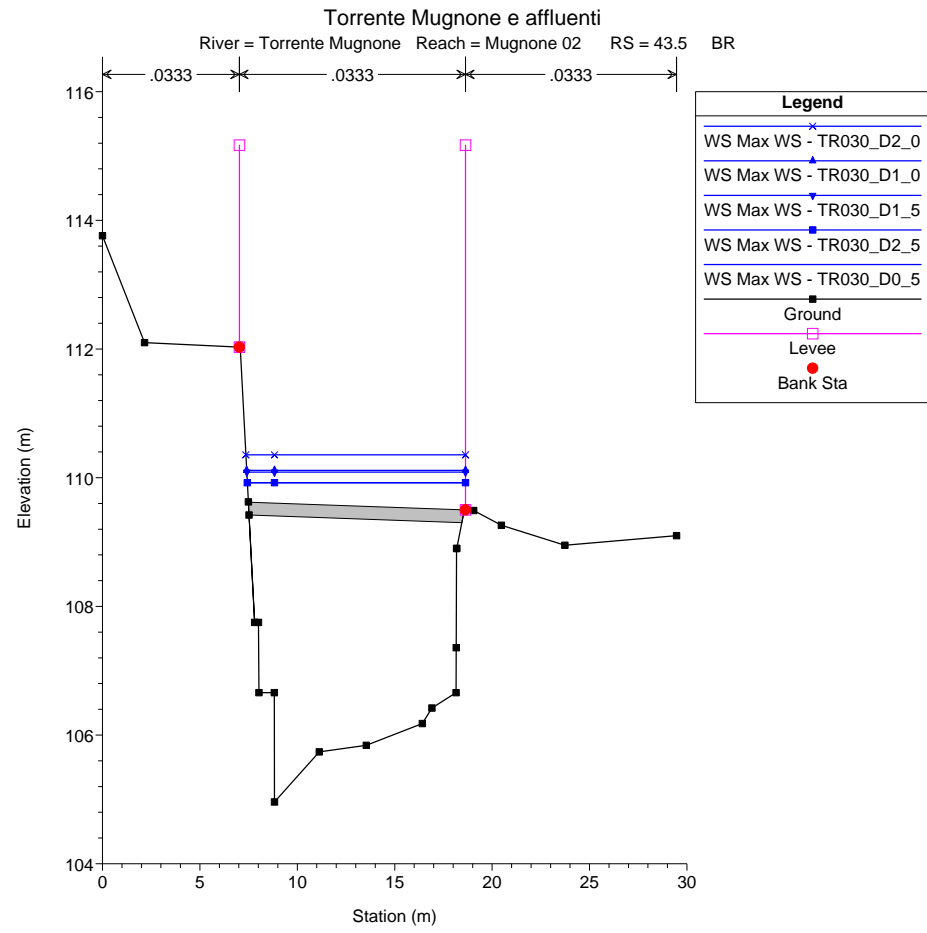


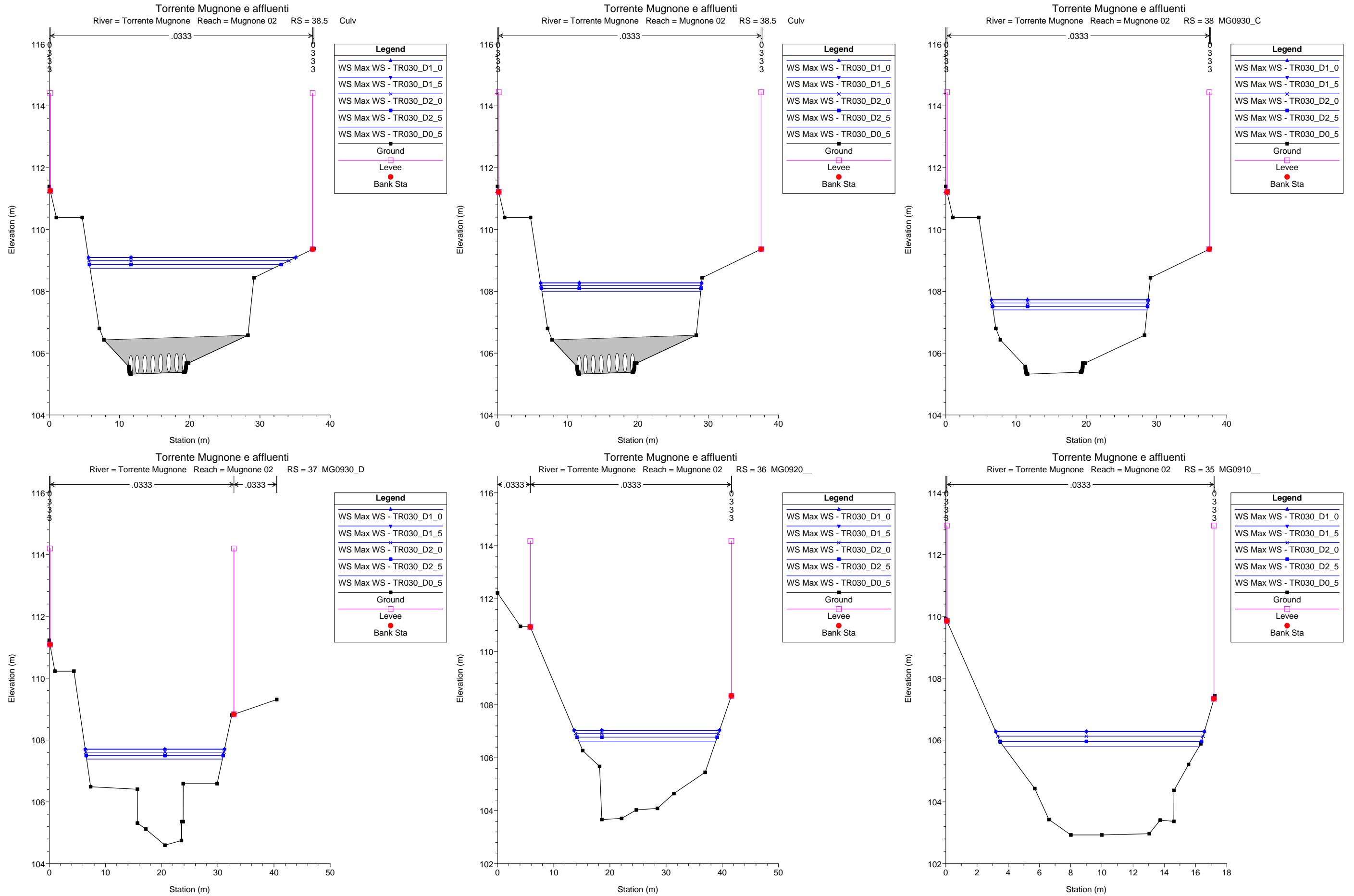


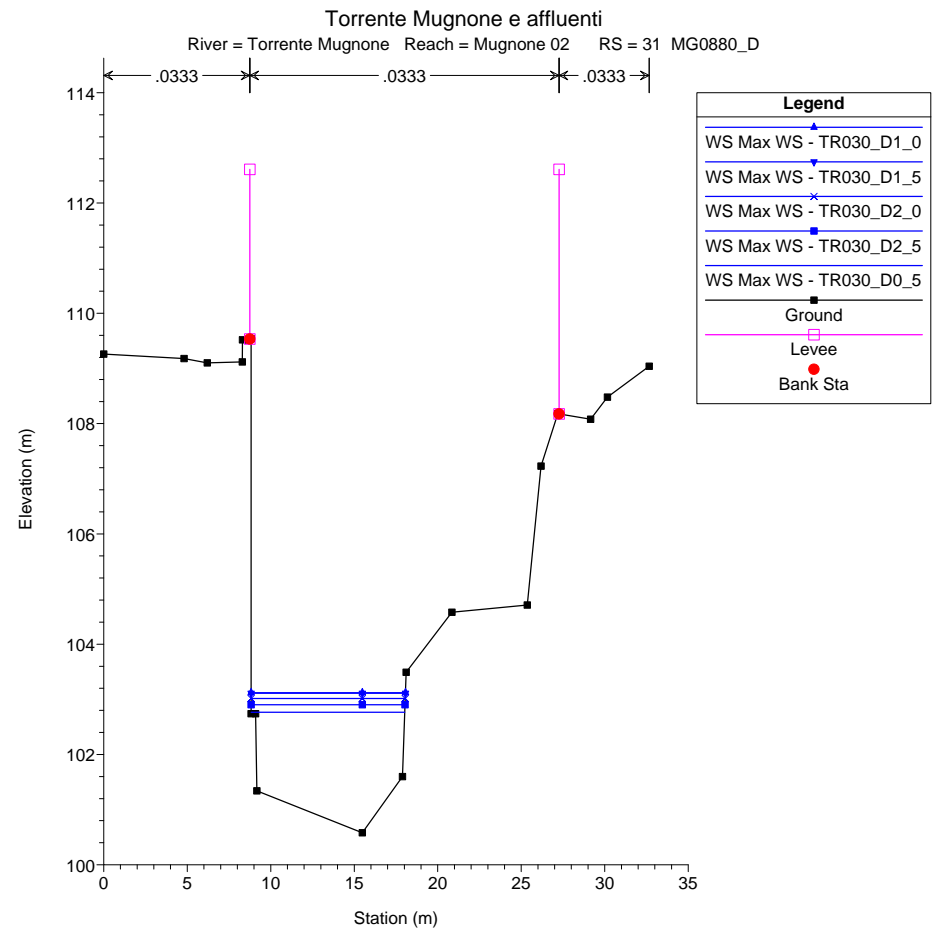
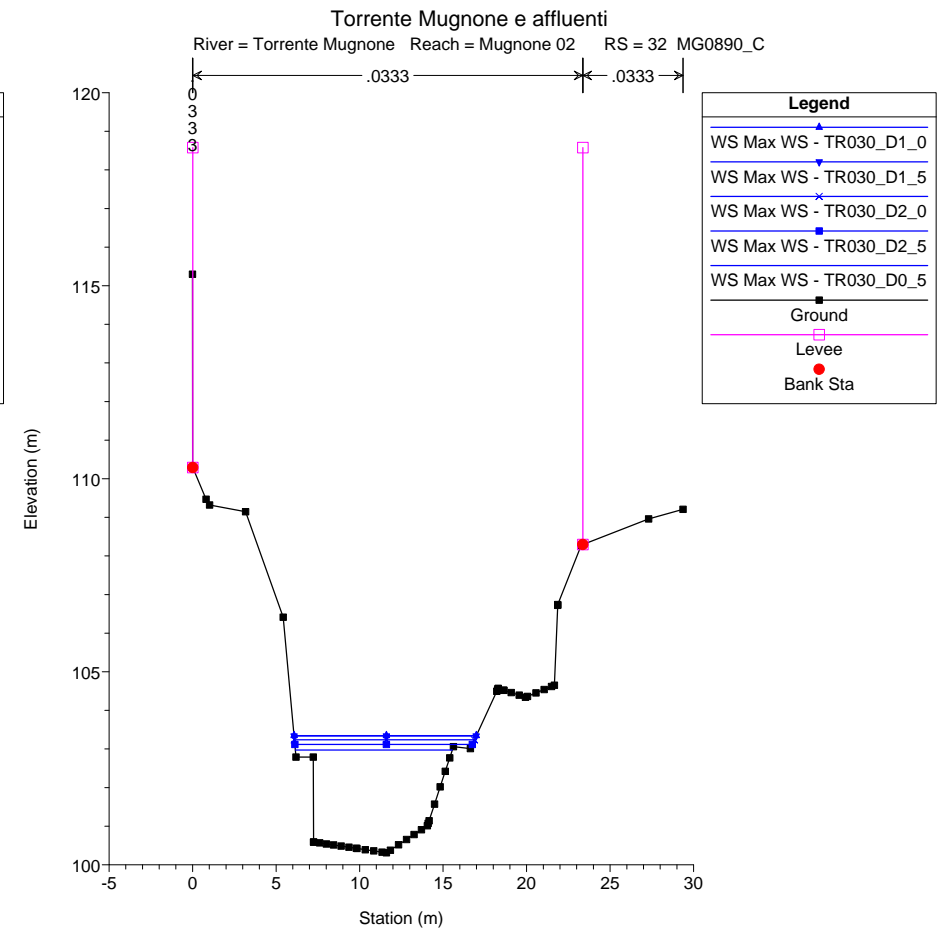
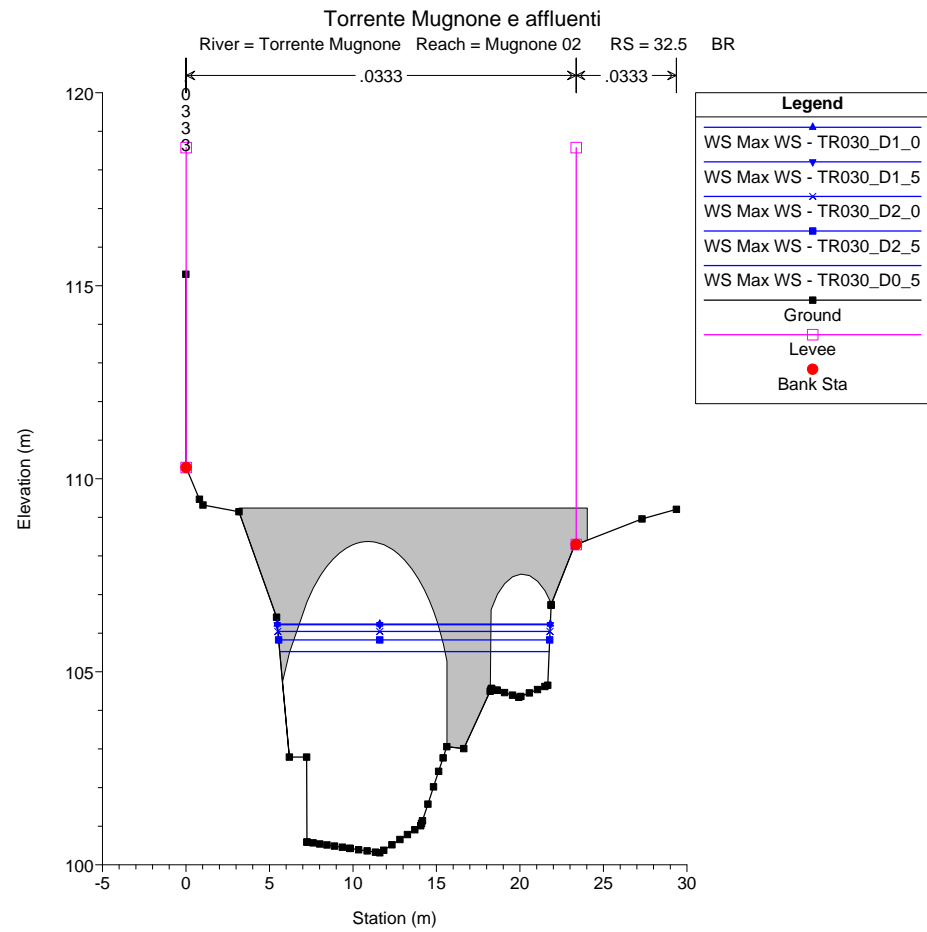
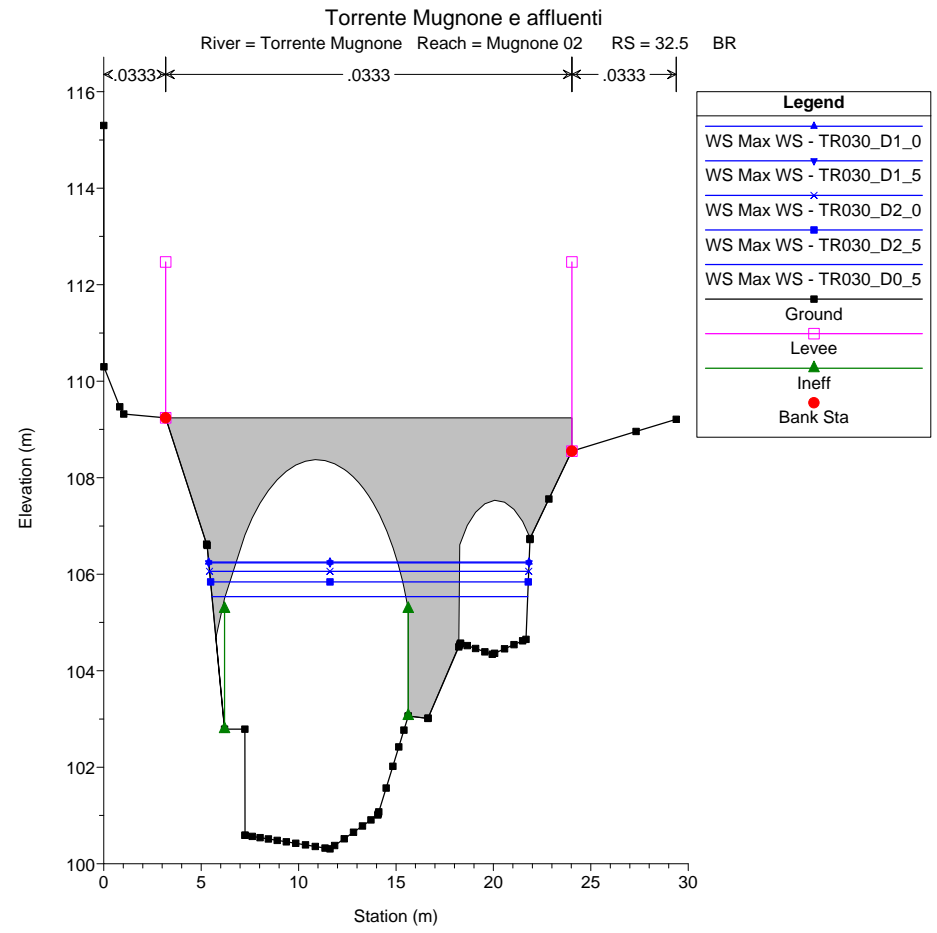
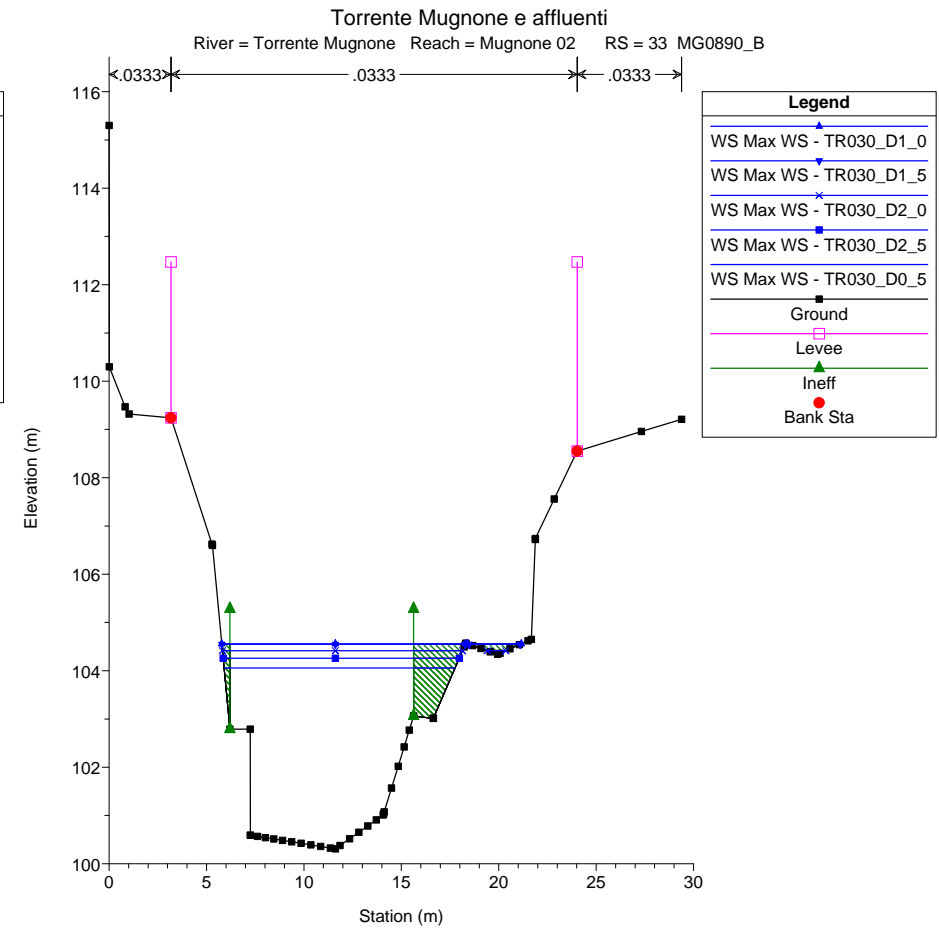
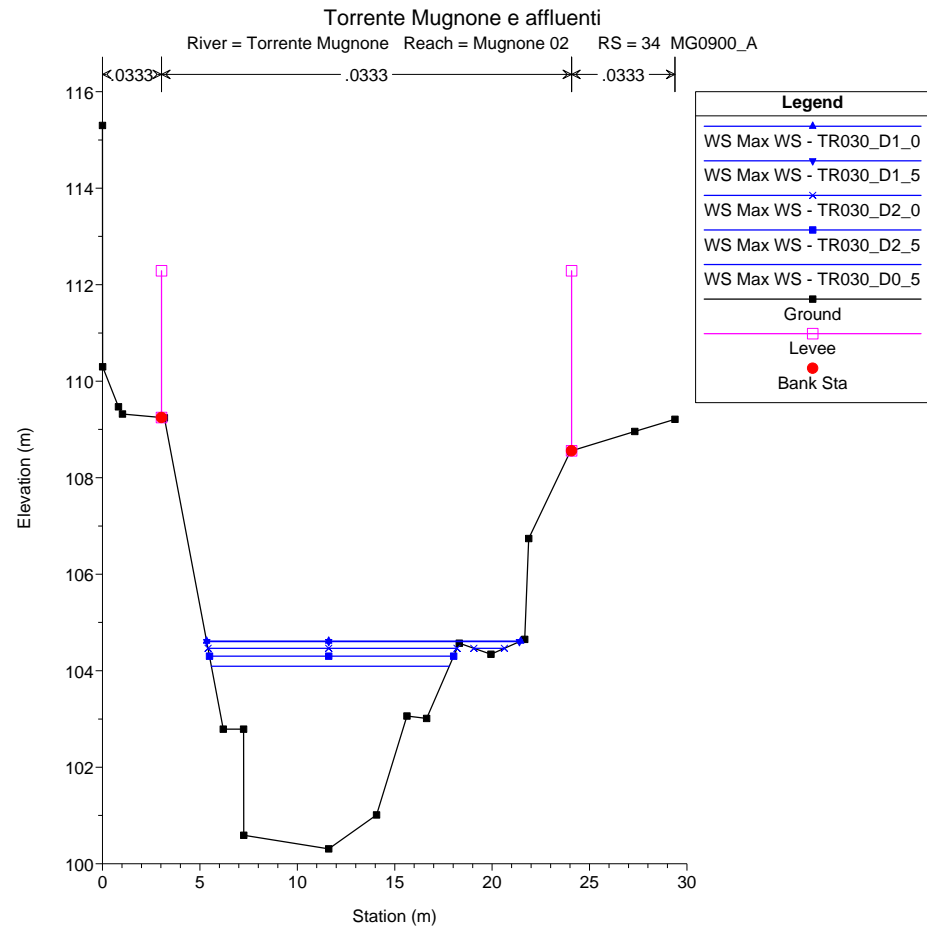


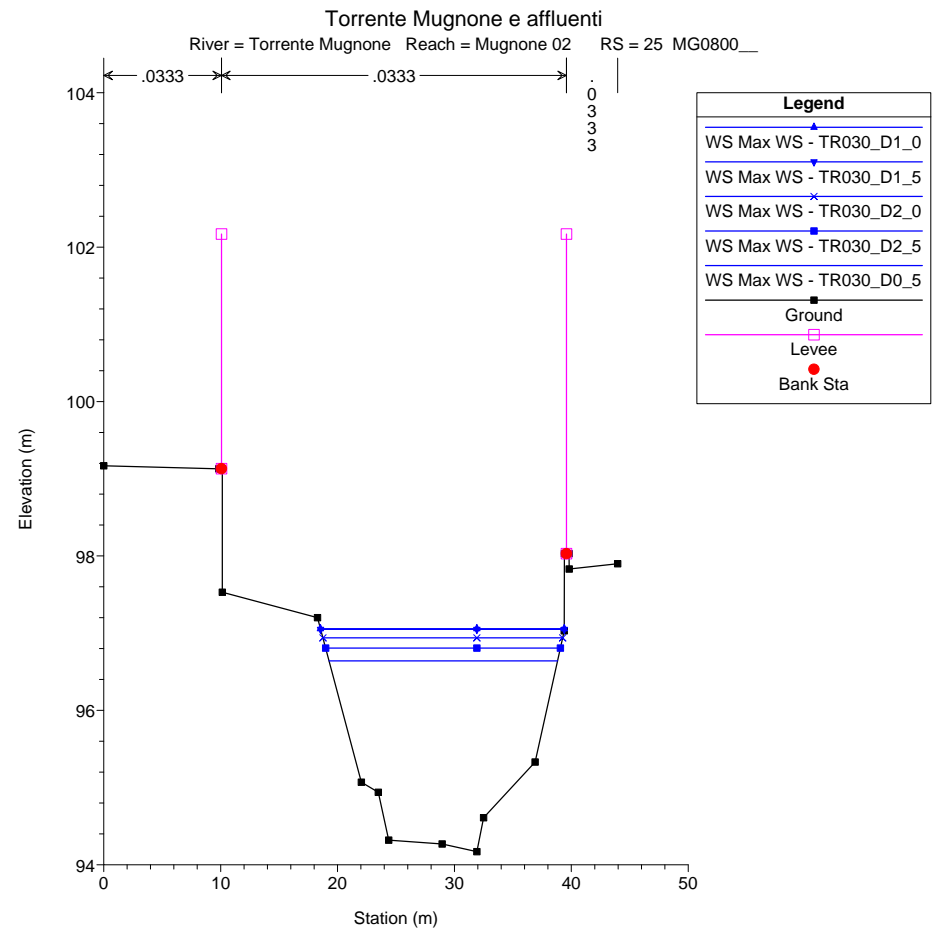
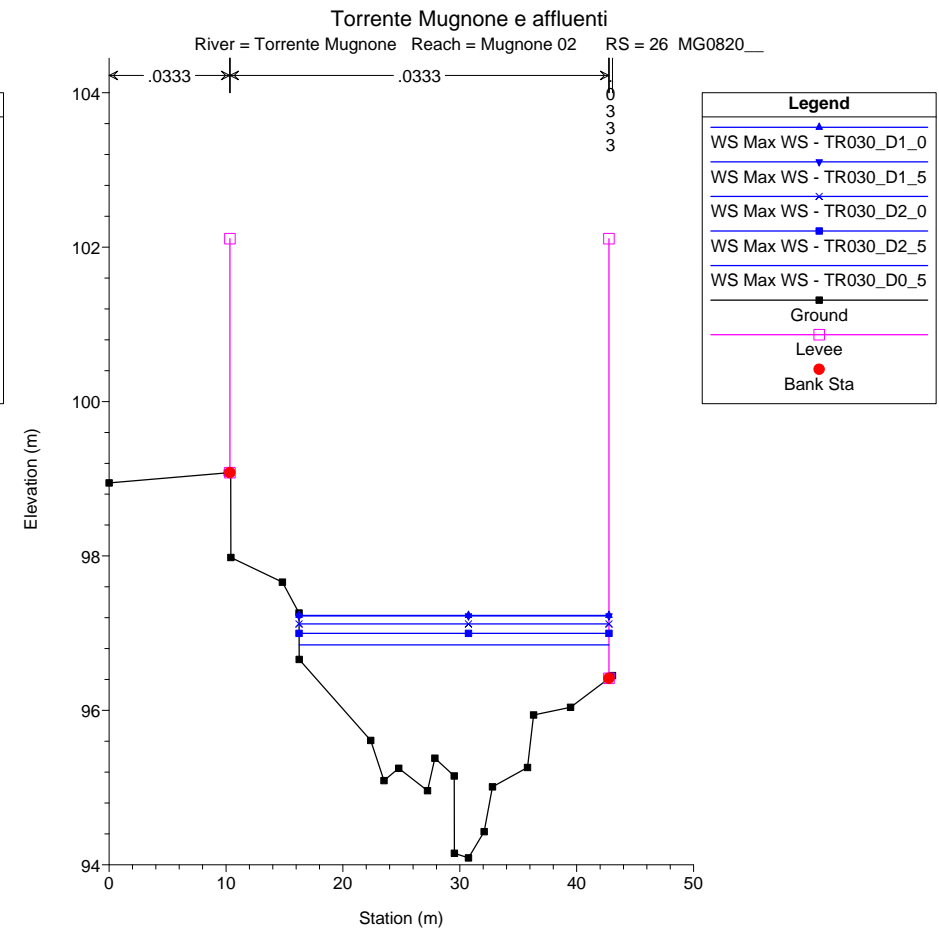
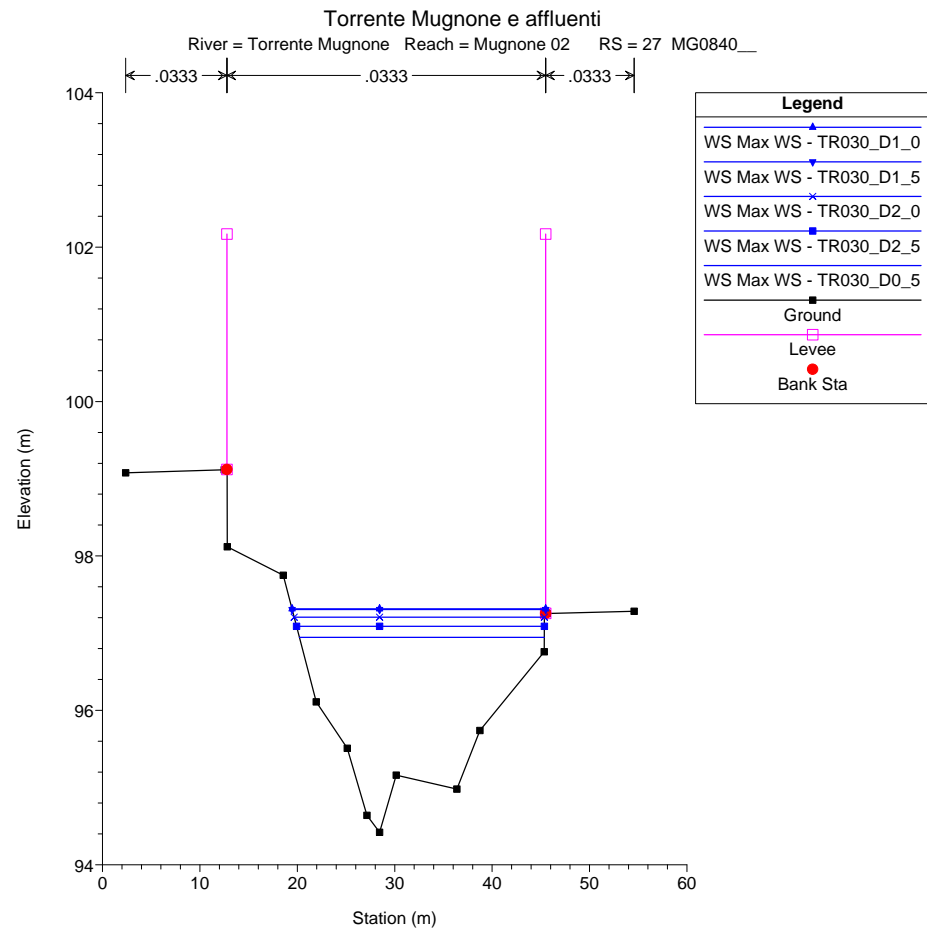
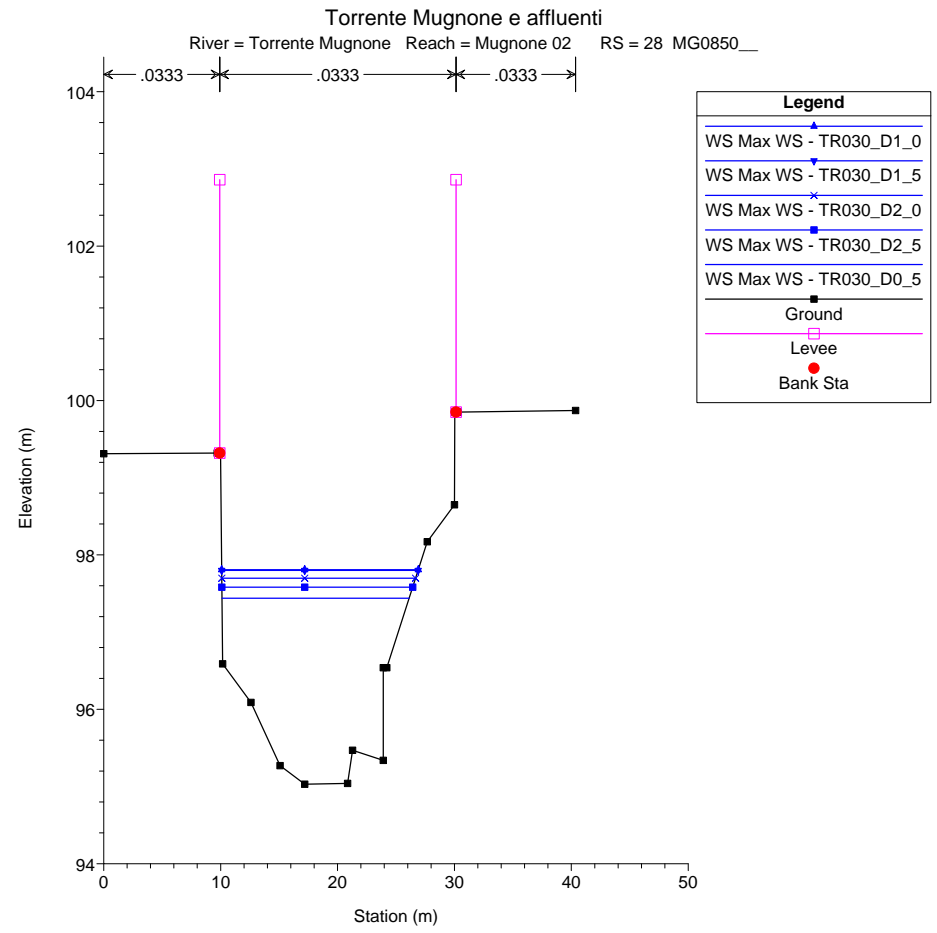
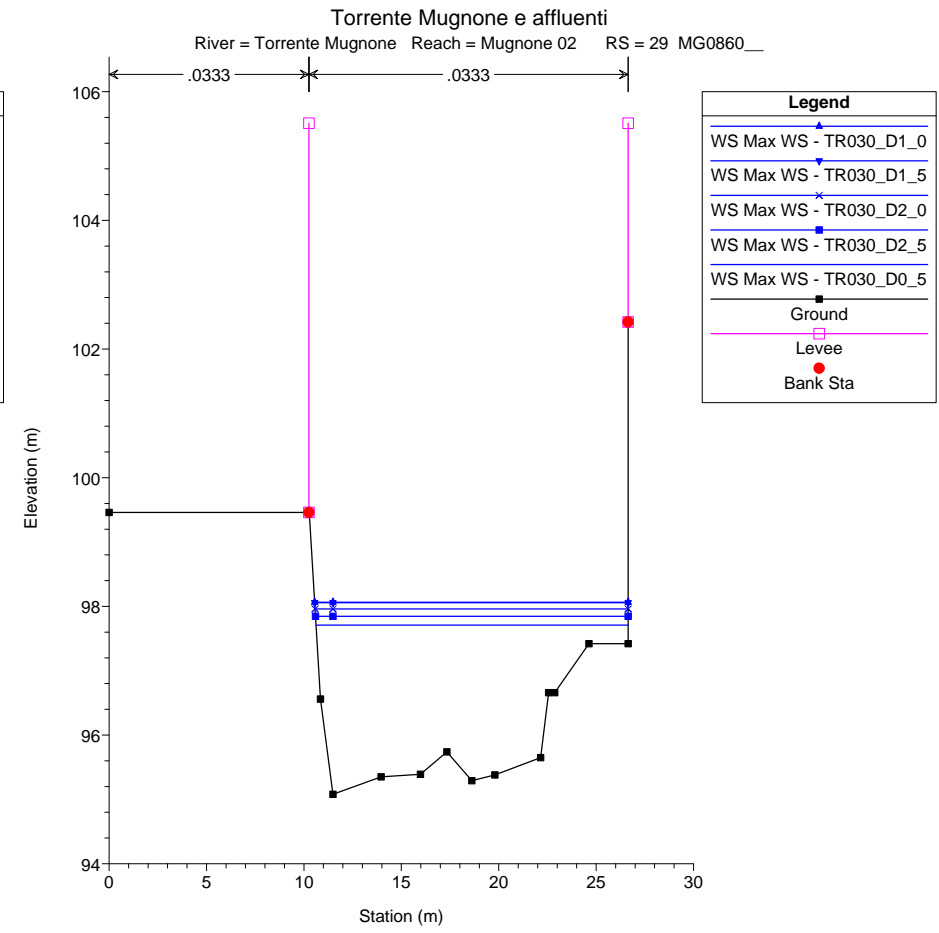
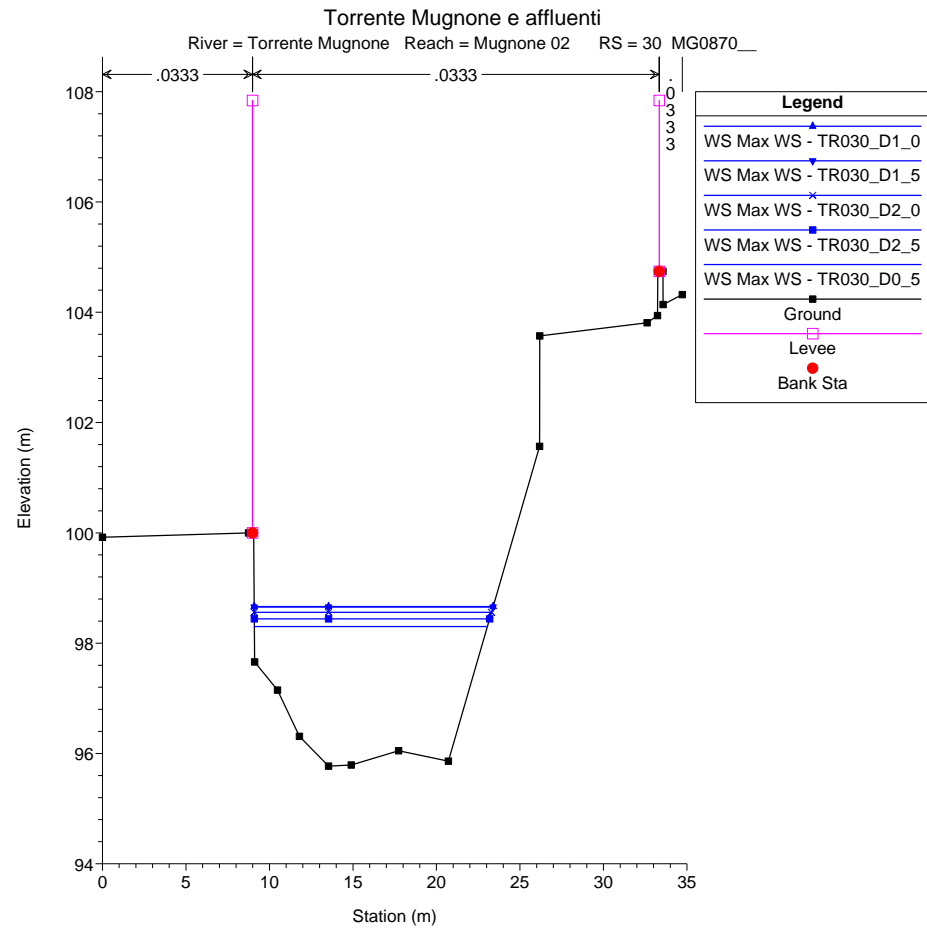


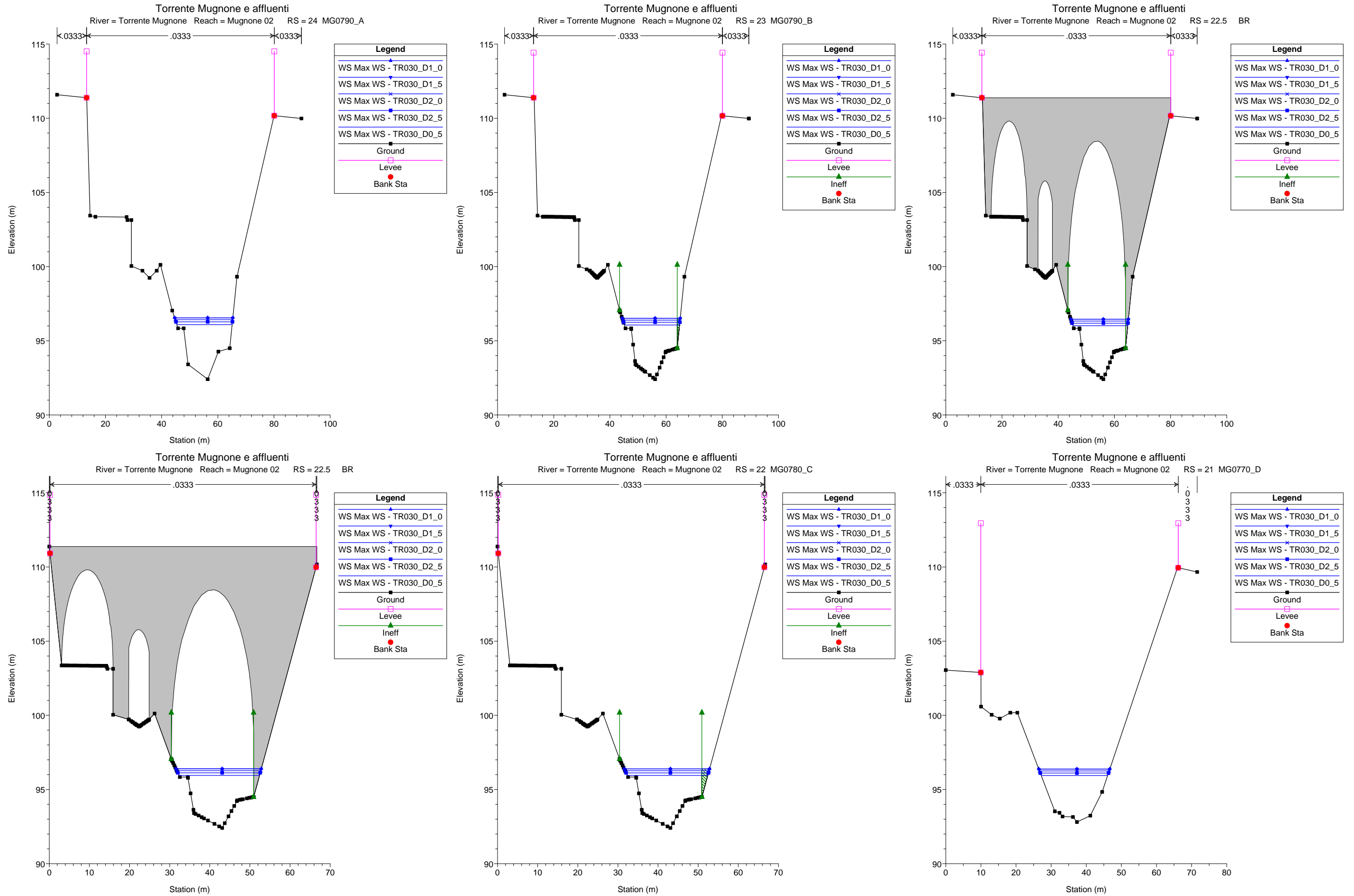


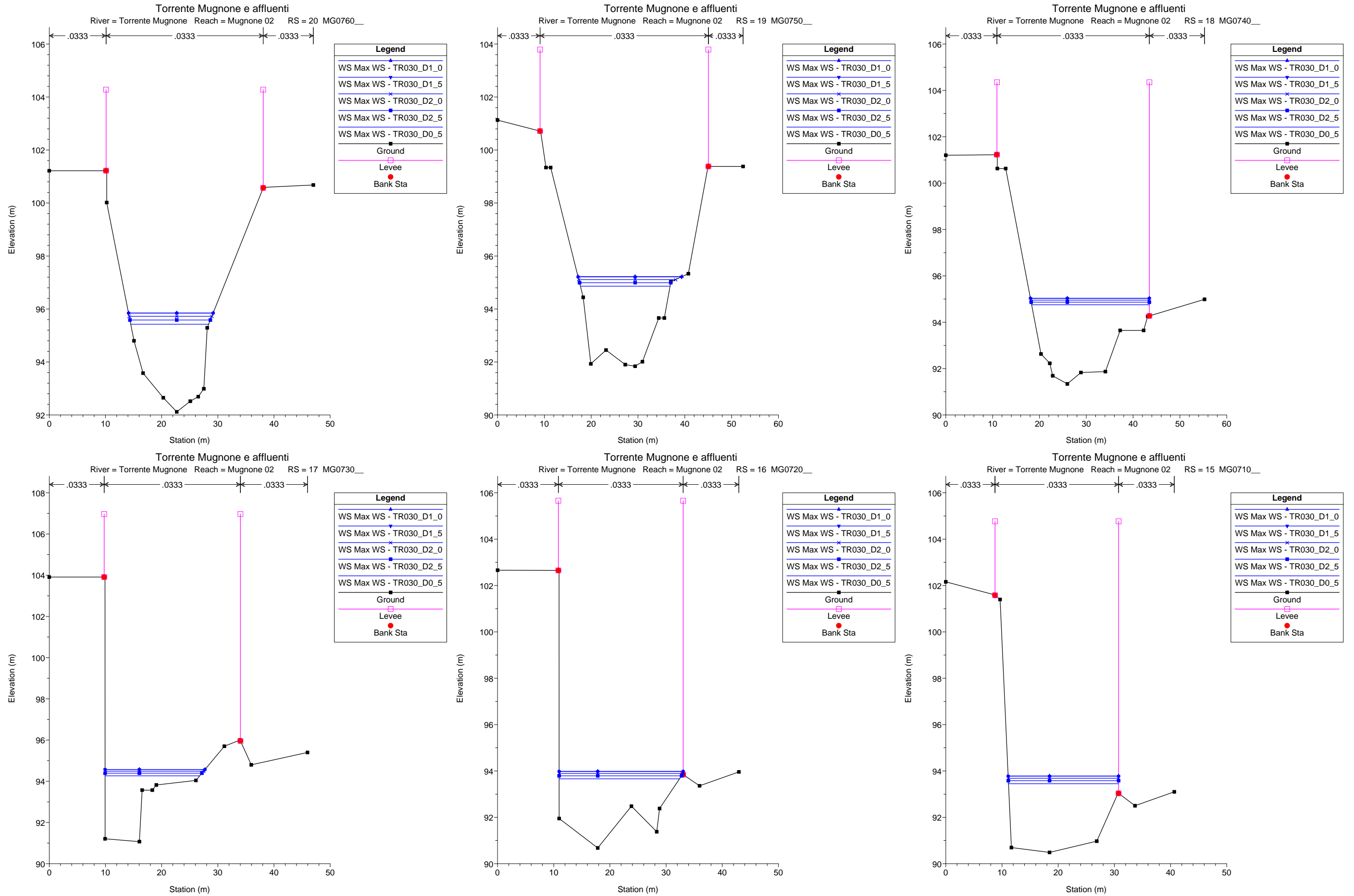


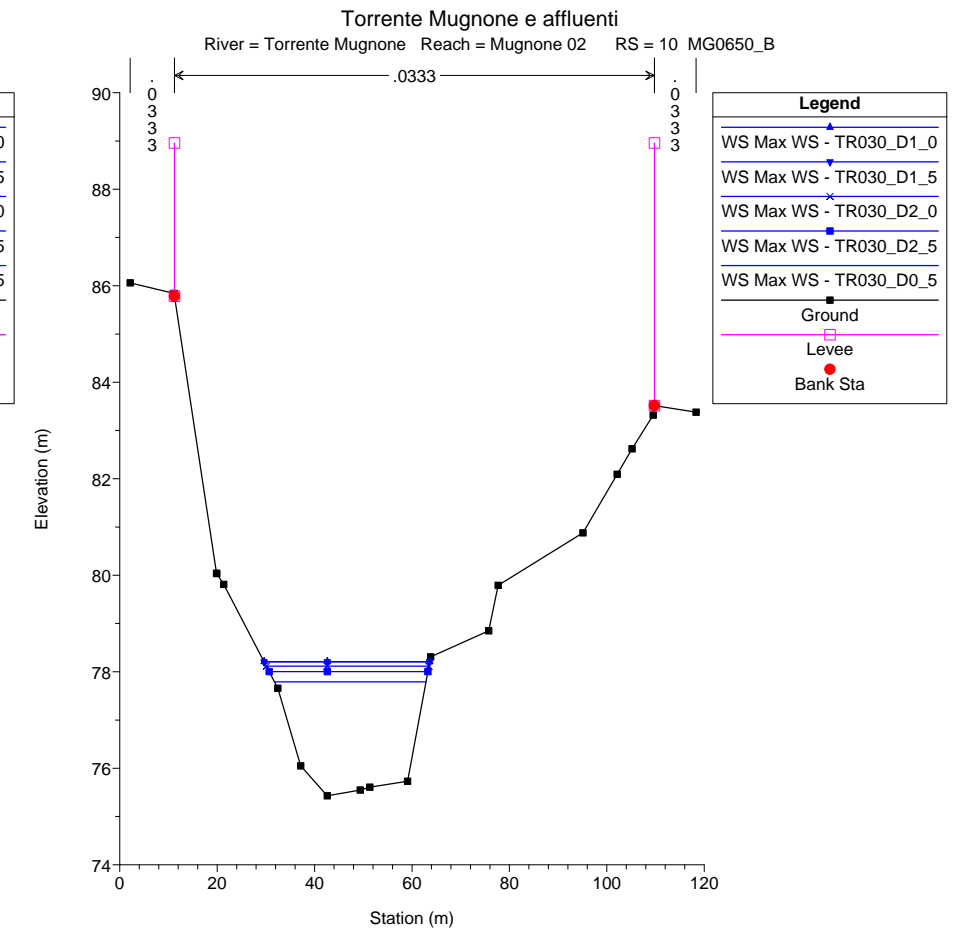
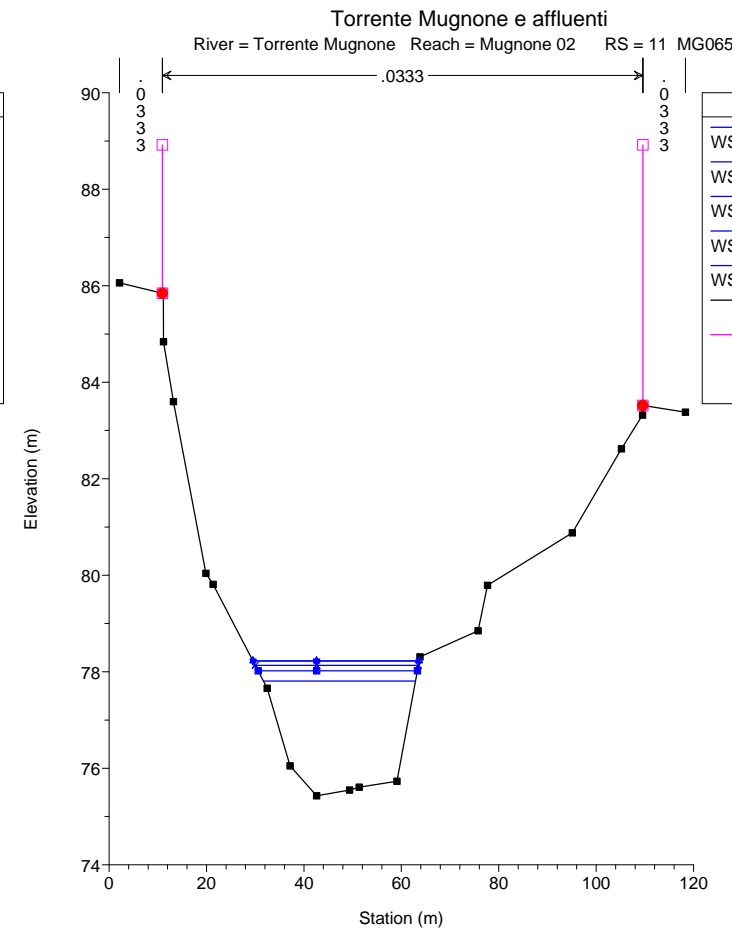
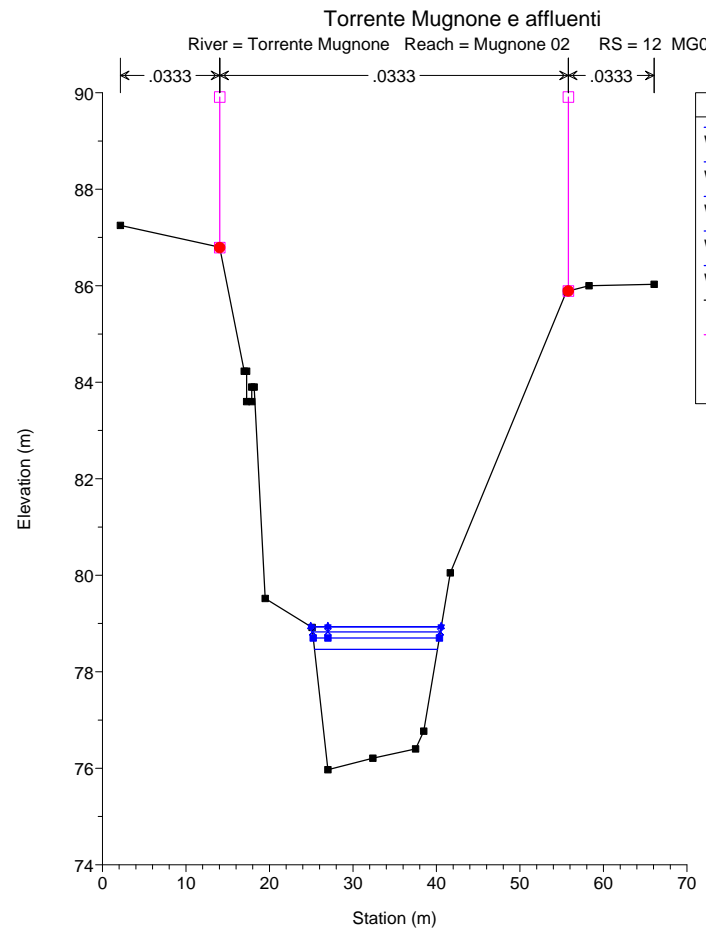
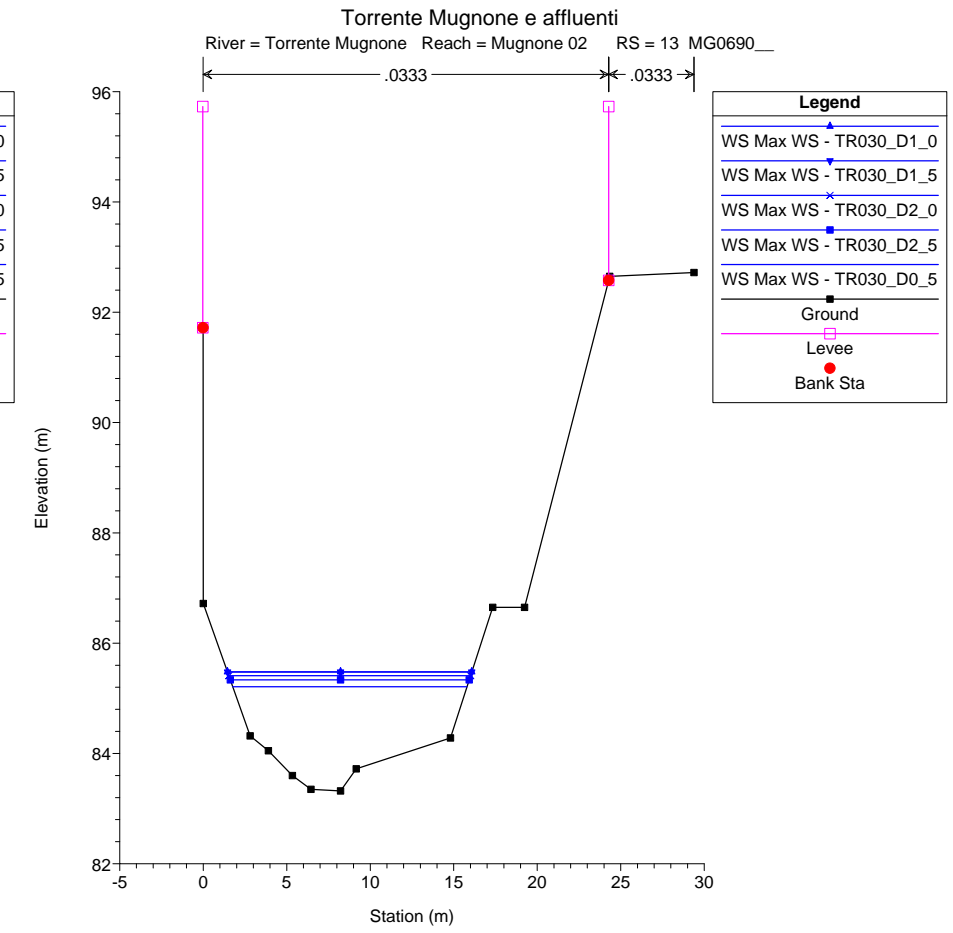
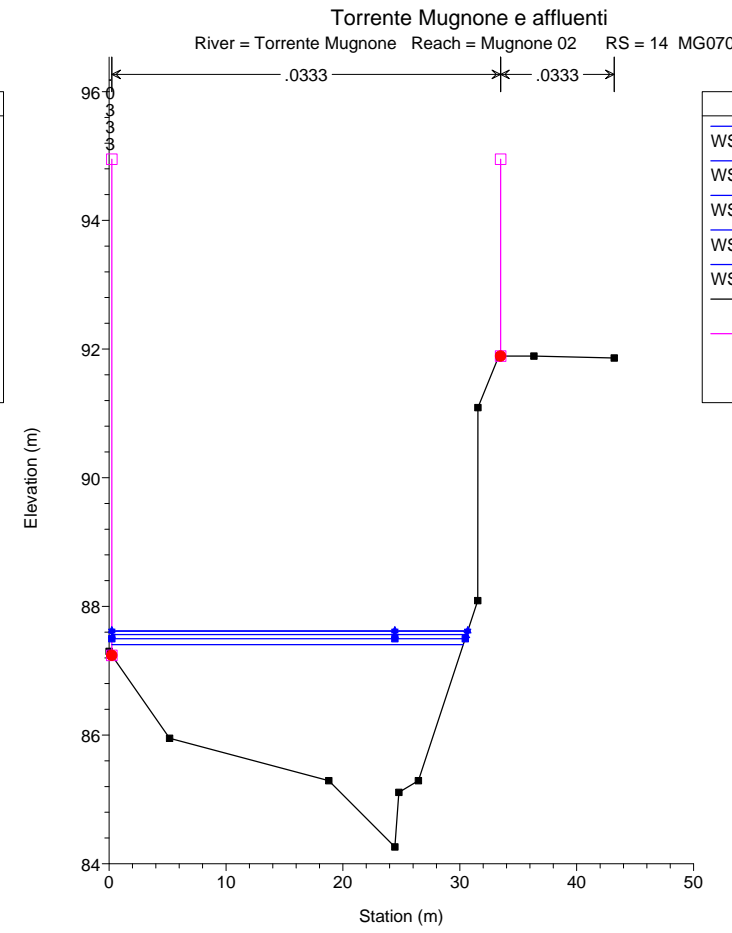
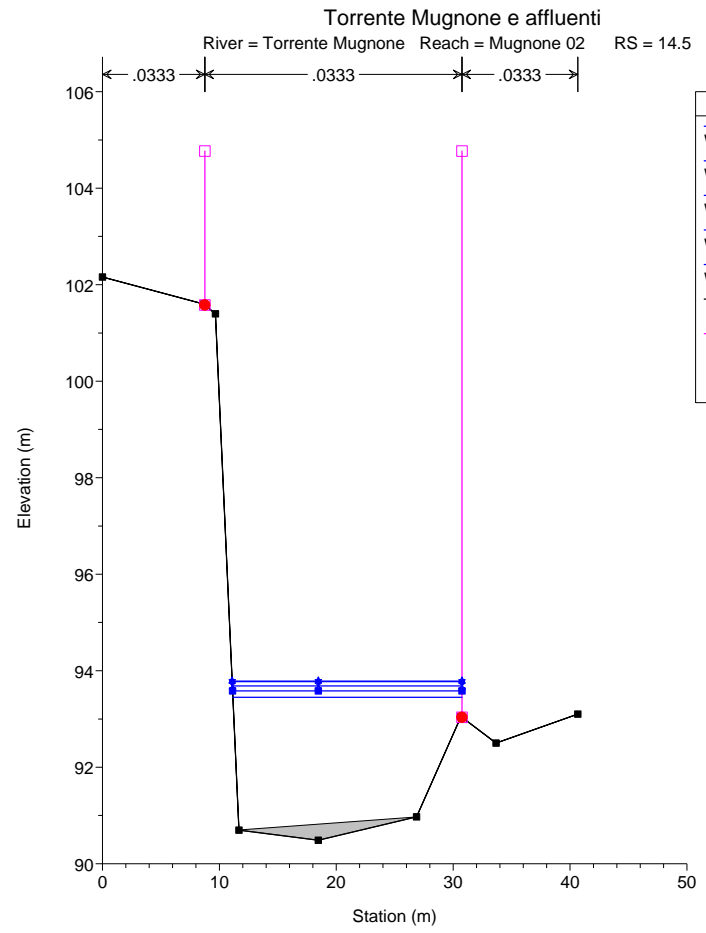


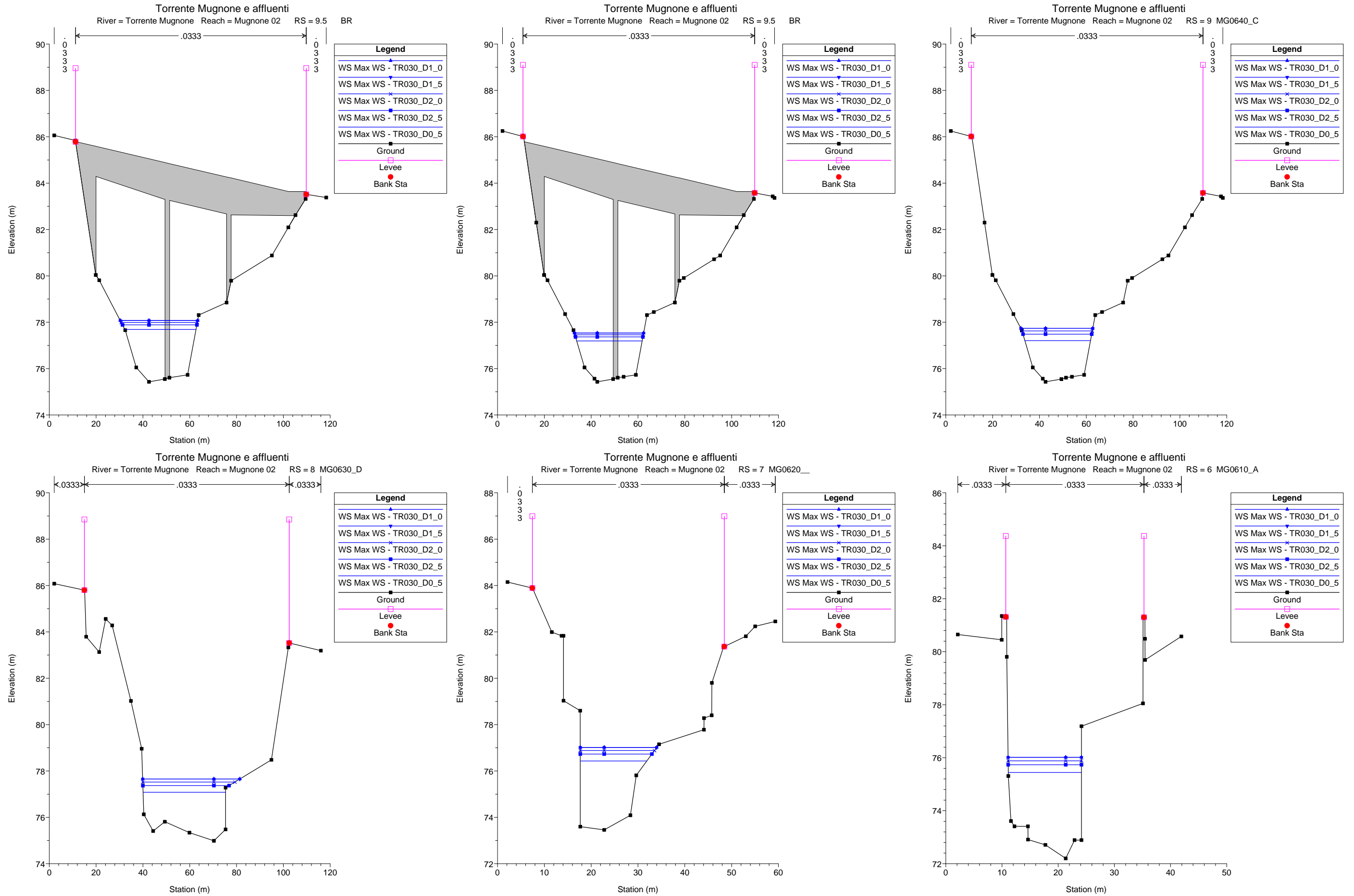


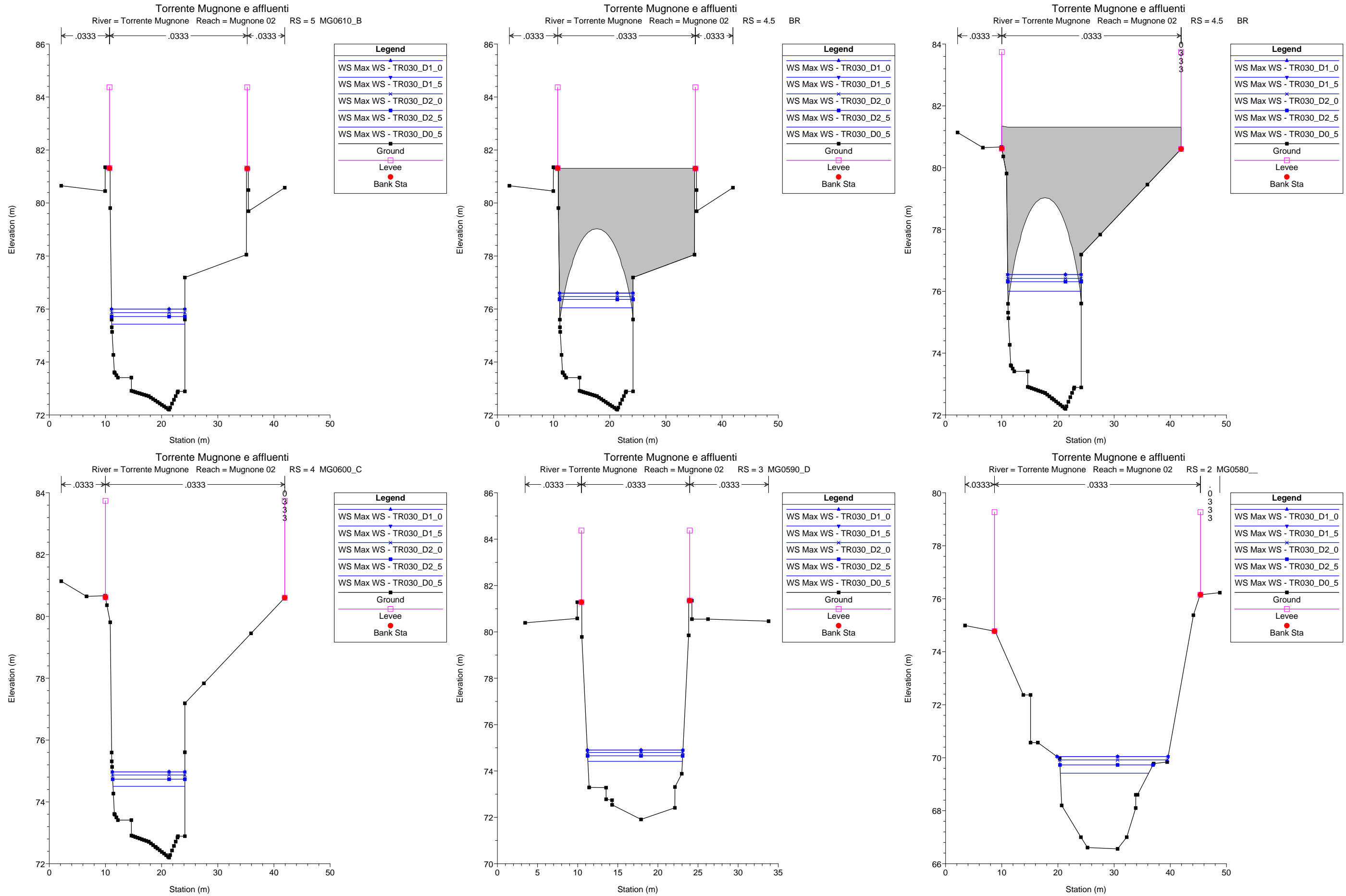


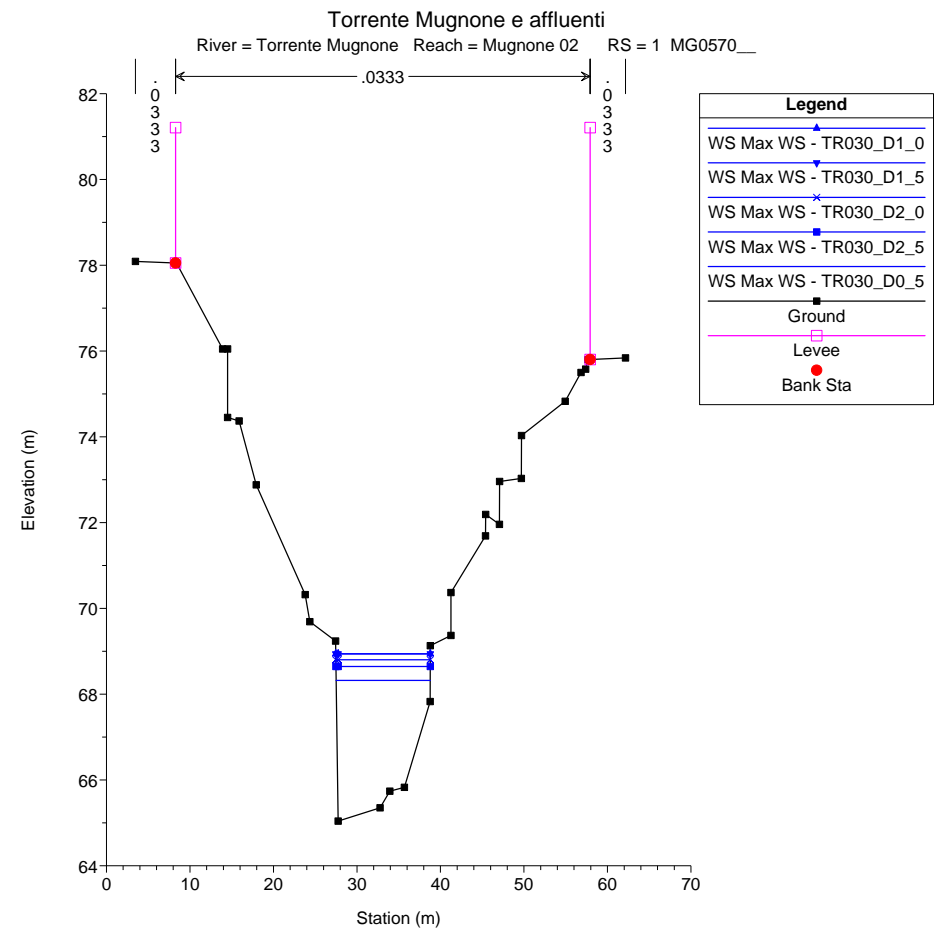








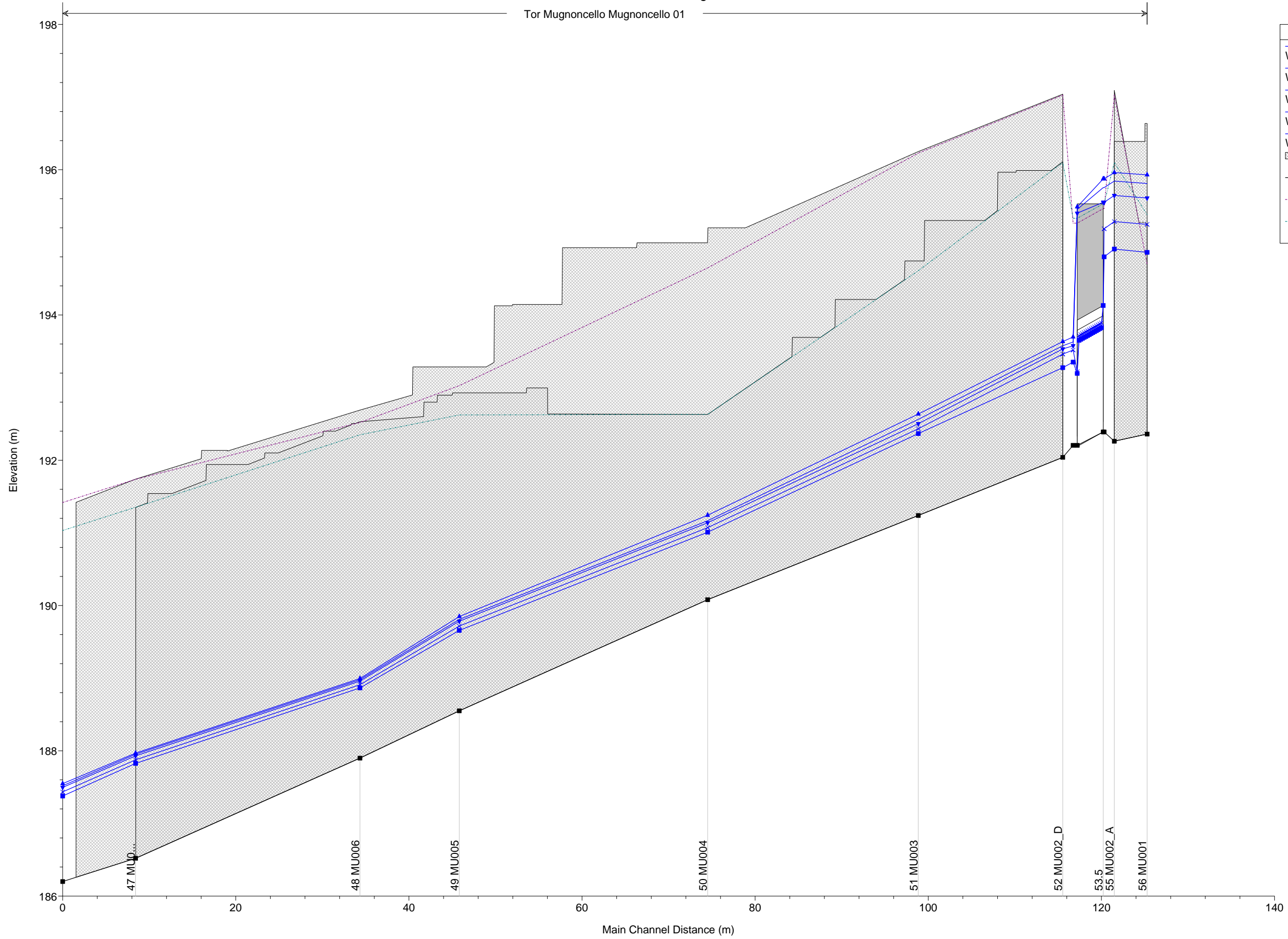




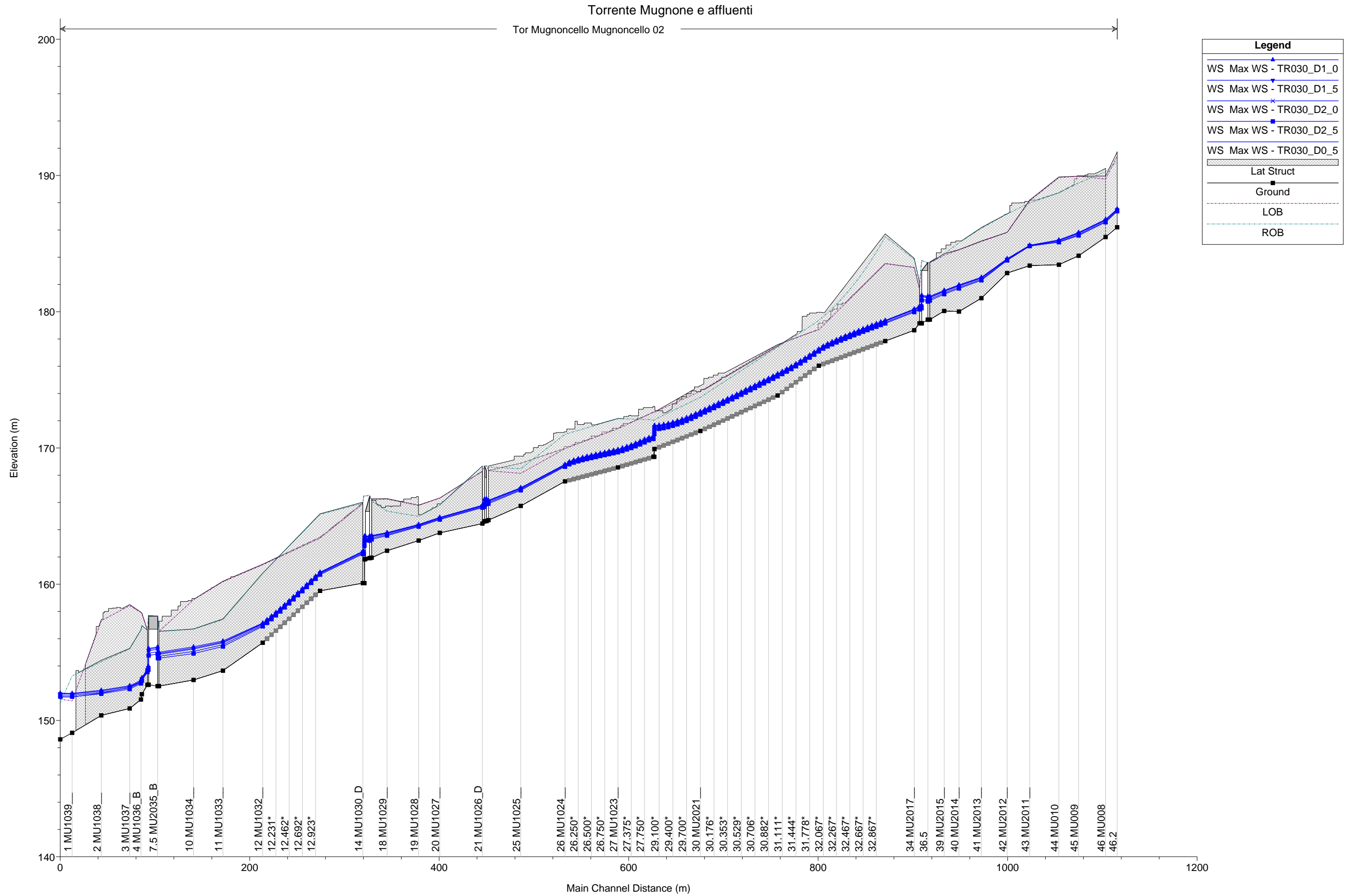
Profili longitudinali
Torrente Mugnoncello
Tr = 30 anni

Torrente Mugnone e affluenti

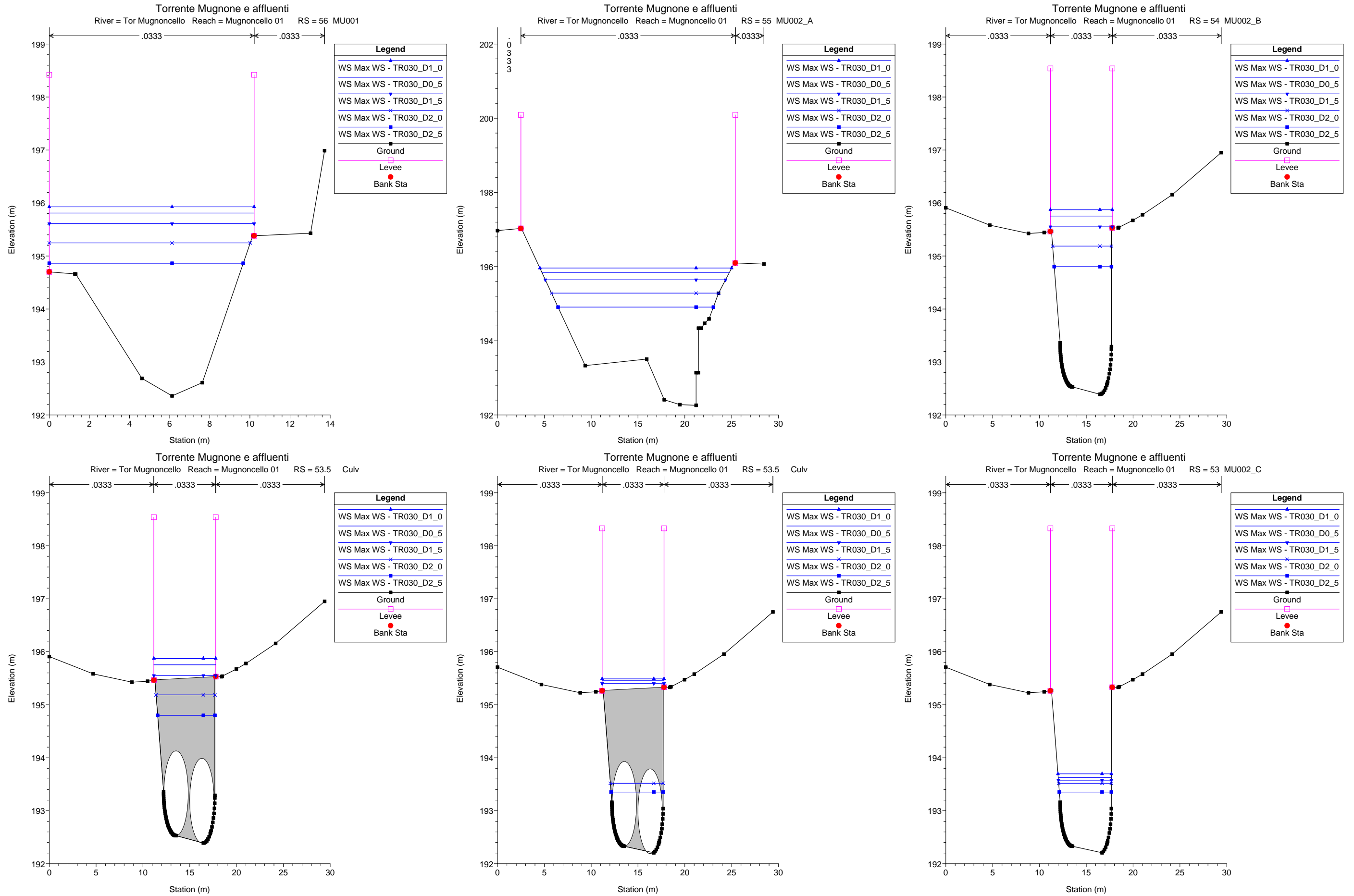
Tor Mugnoncello Mugnoncello 01

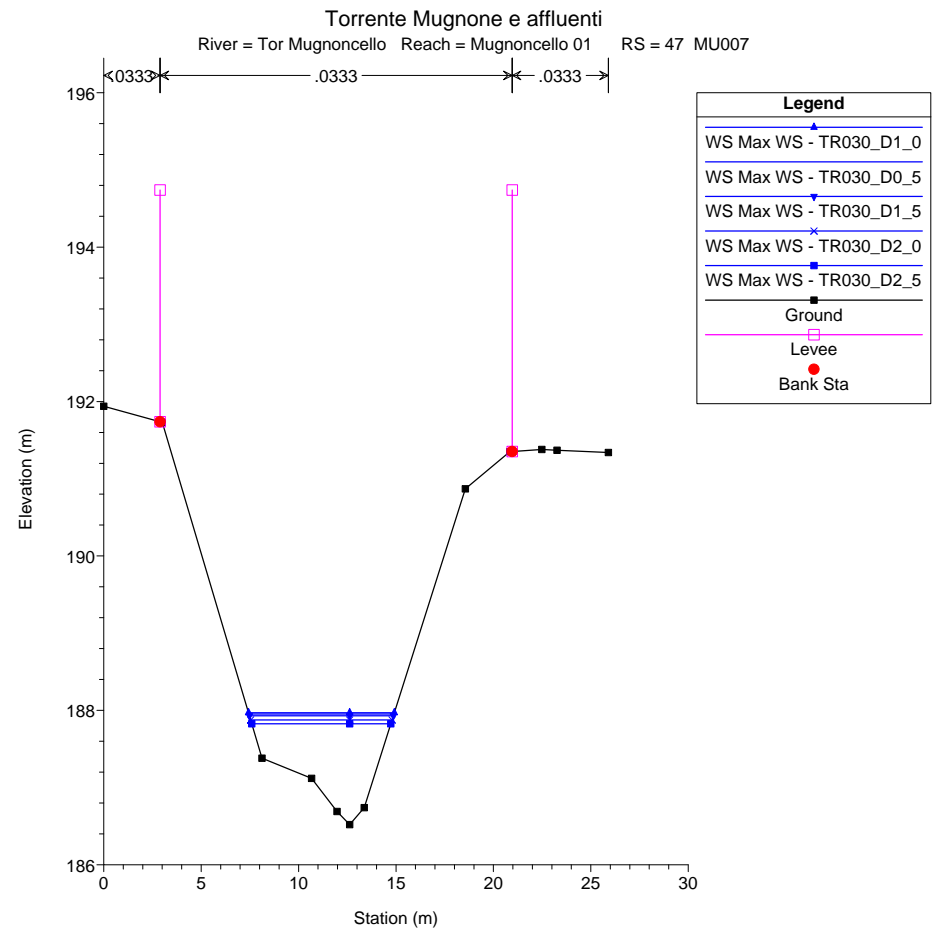
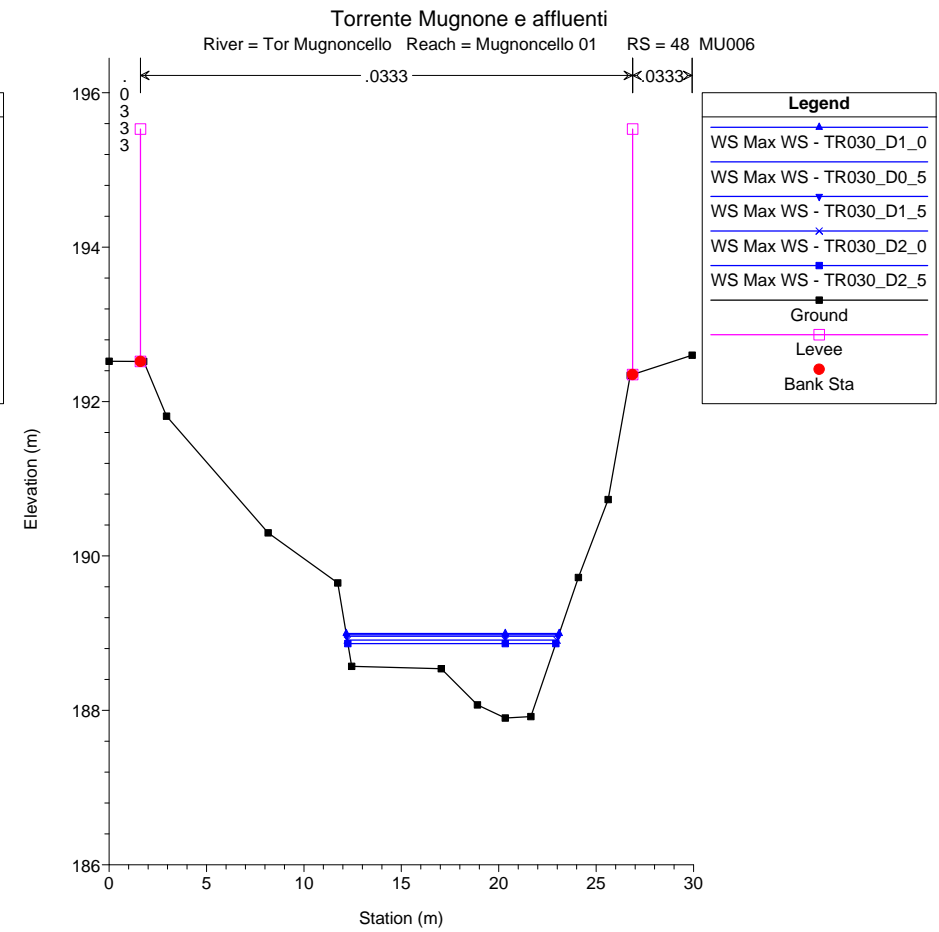
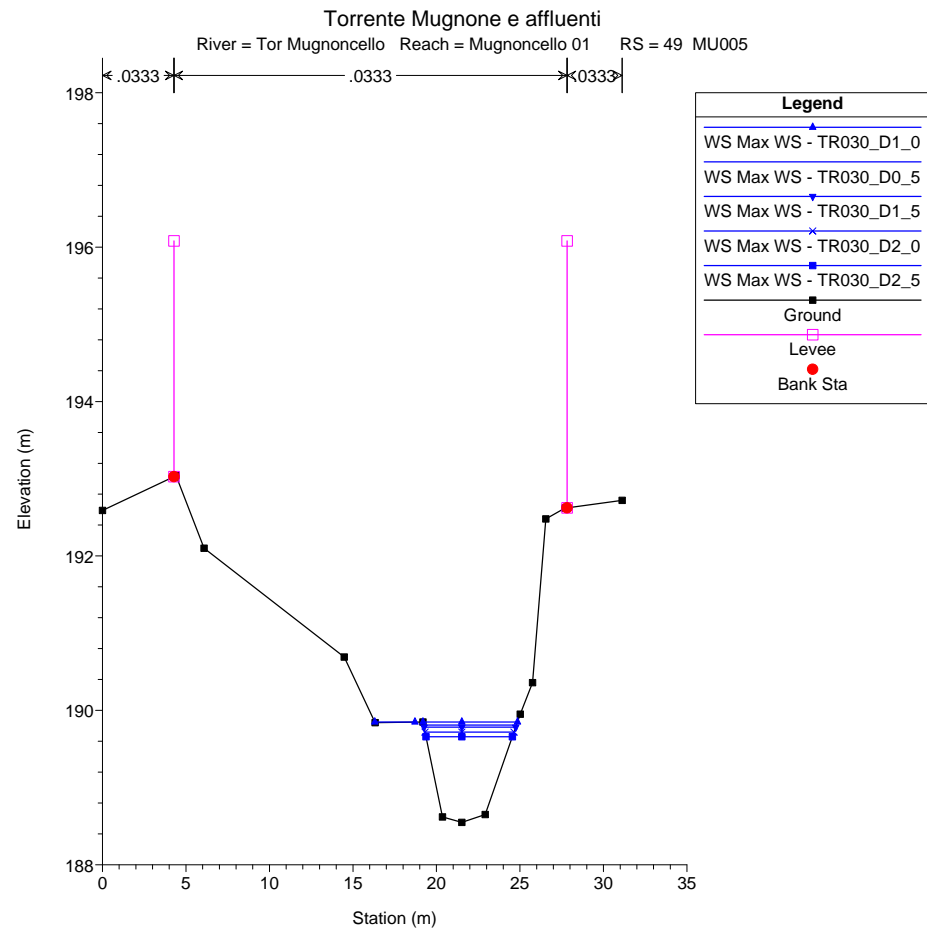
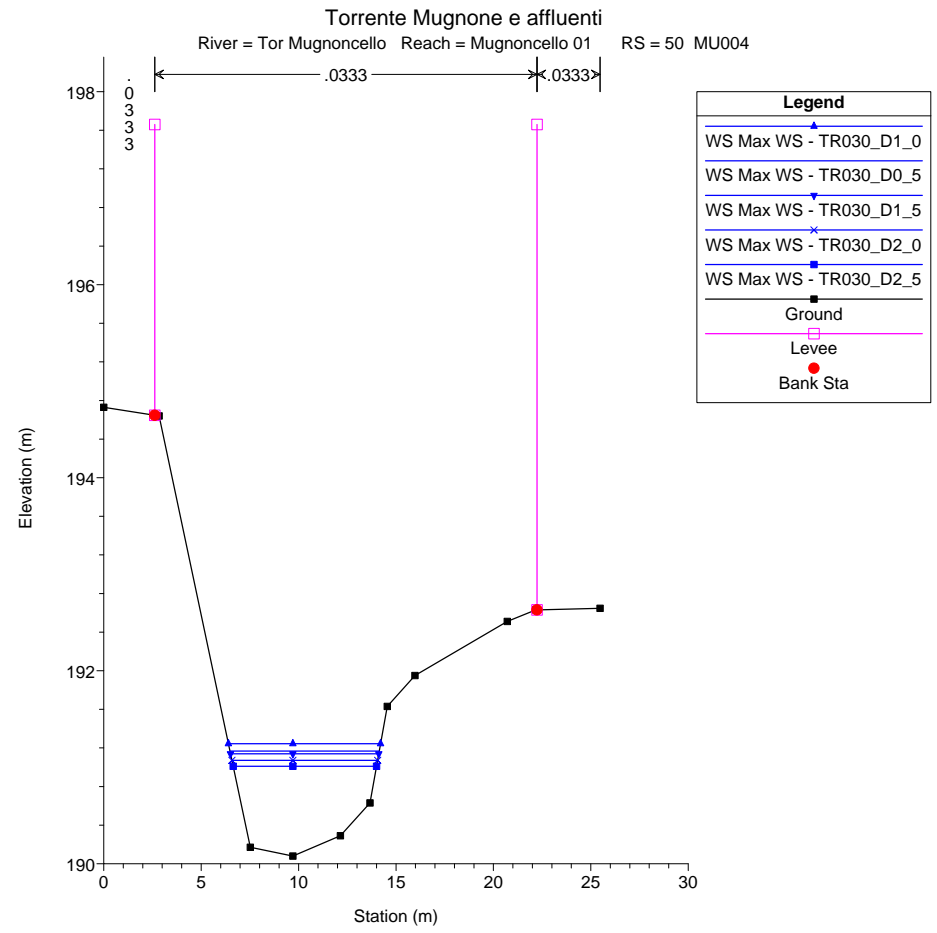
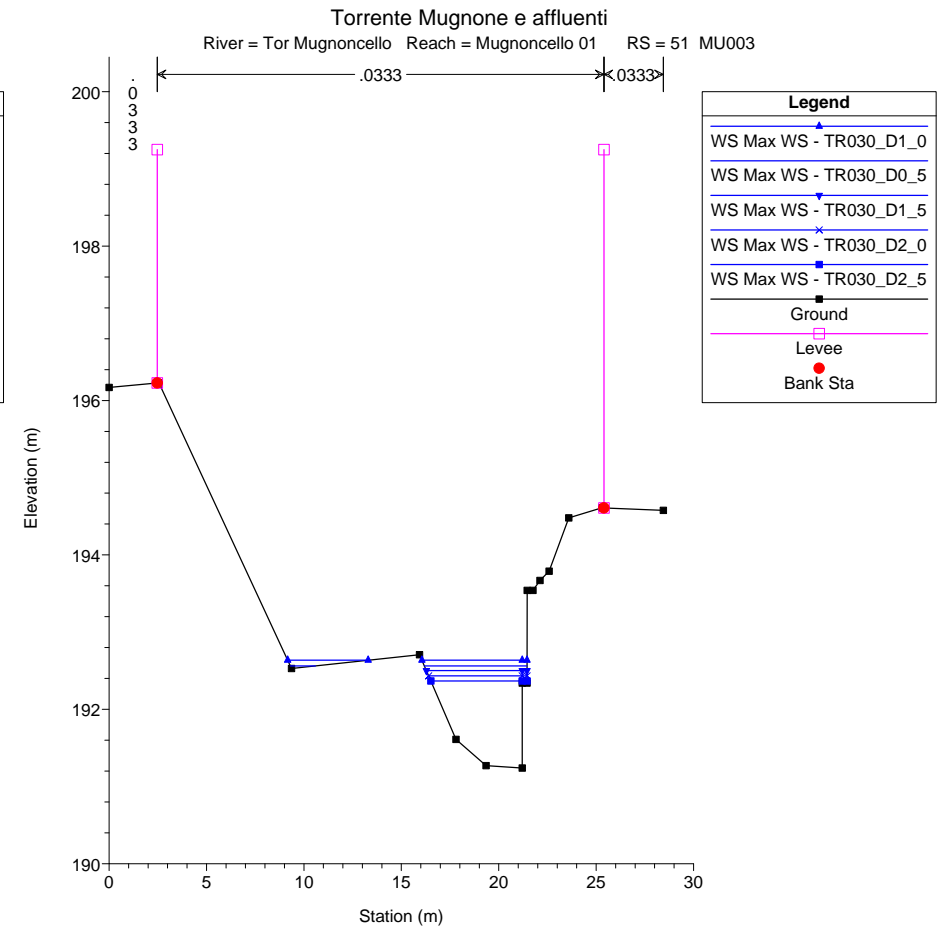
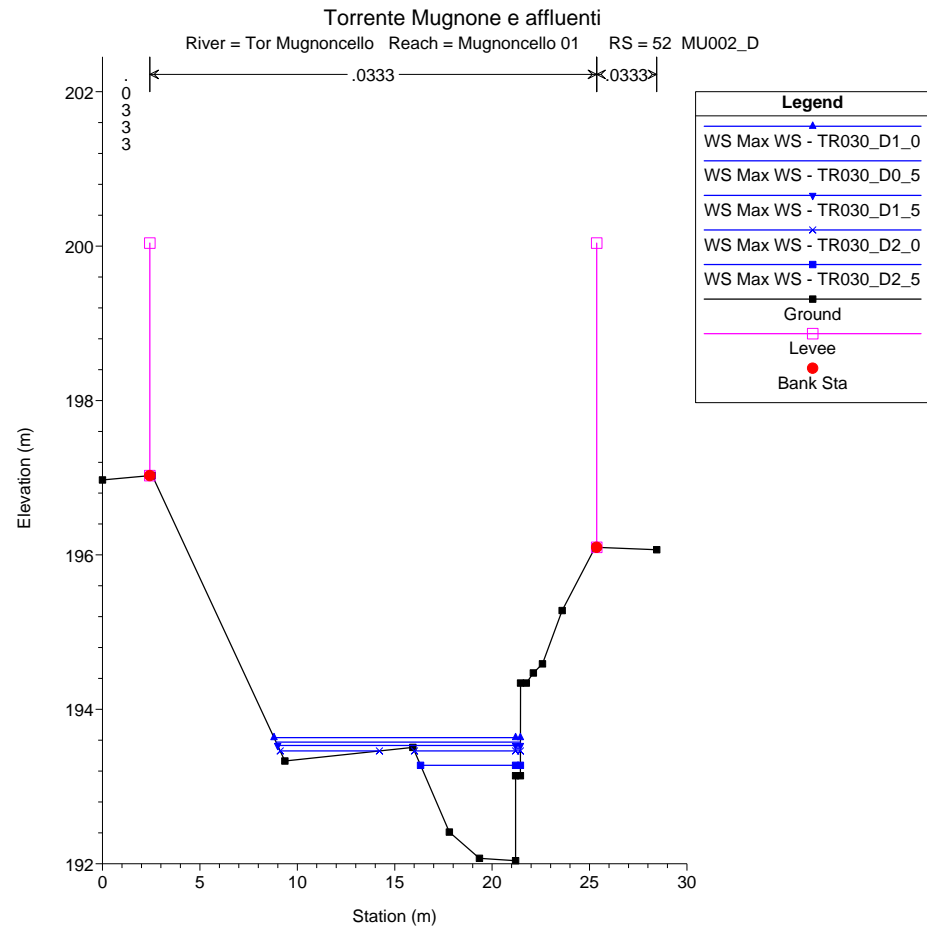


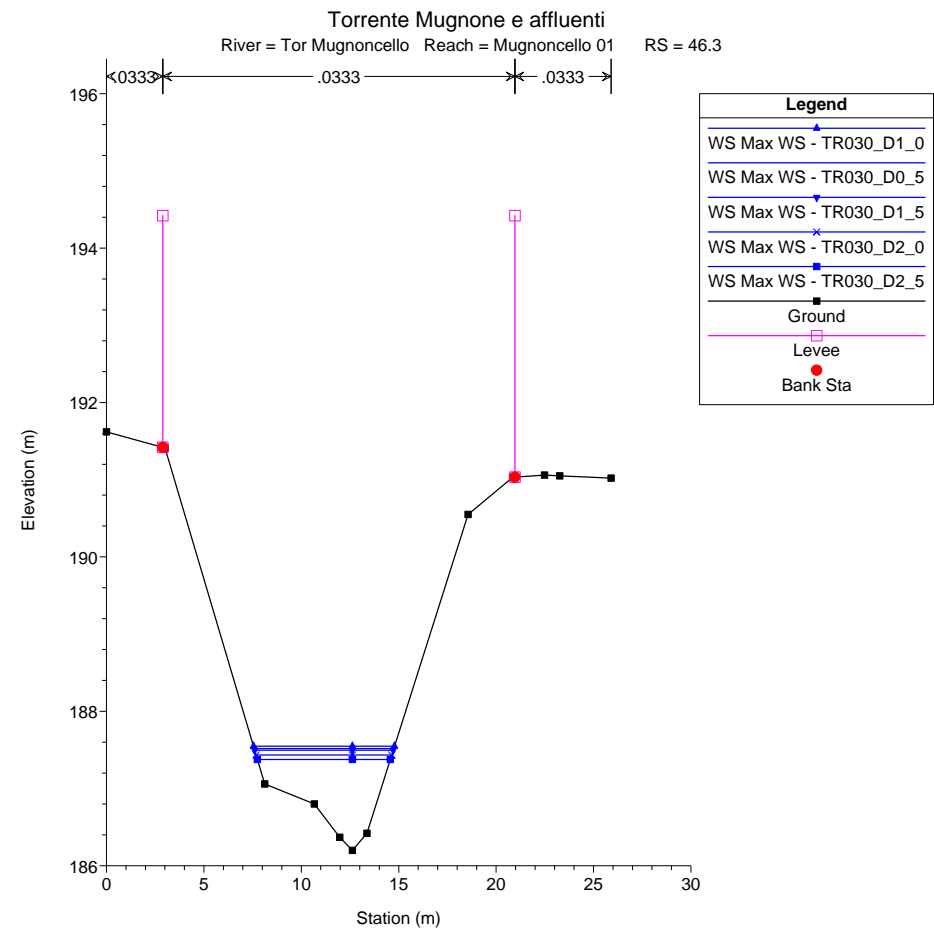
Legend	
WS Max WS - TR030_D1_0	▲
WS Max WS - TR030_D0_5	■
WS Max WS - TR030_D1_5	◆
WS Max WS - TR030_D2_0	×
WS Max WS - TR030_D2_5	●
Lat Struct	▨
Ground	—
LOB	- - -
ROB	⋯

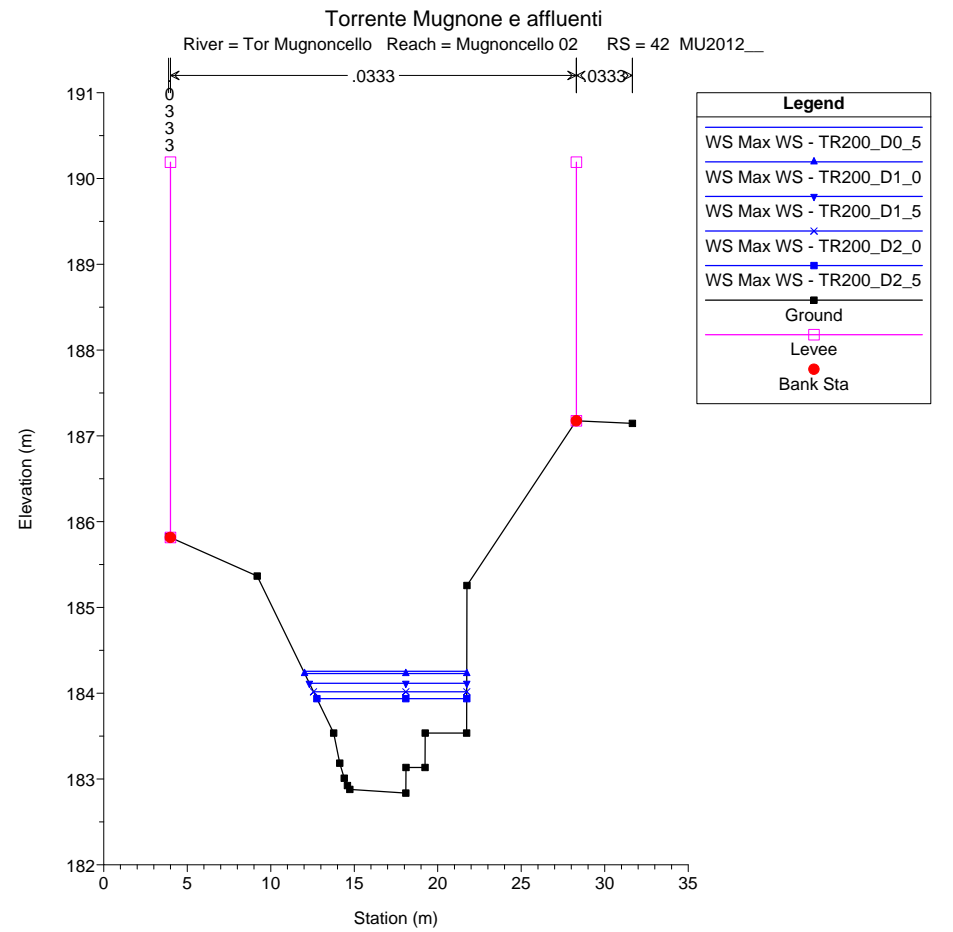
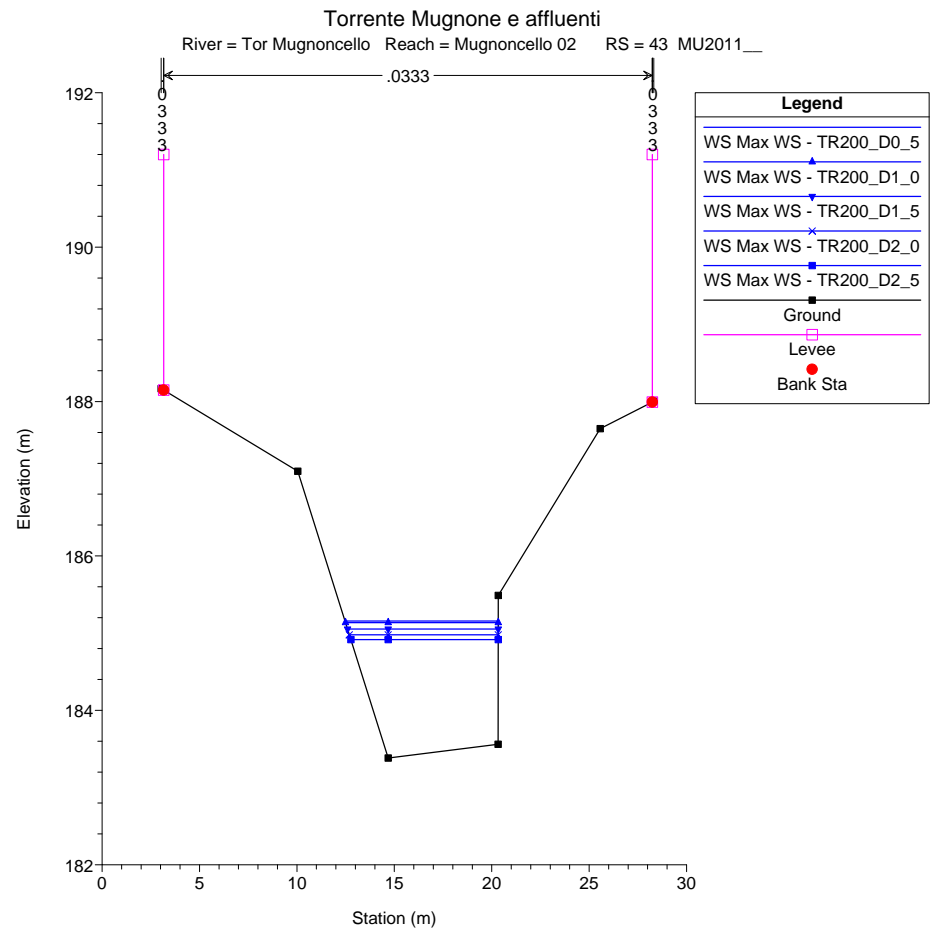
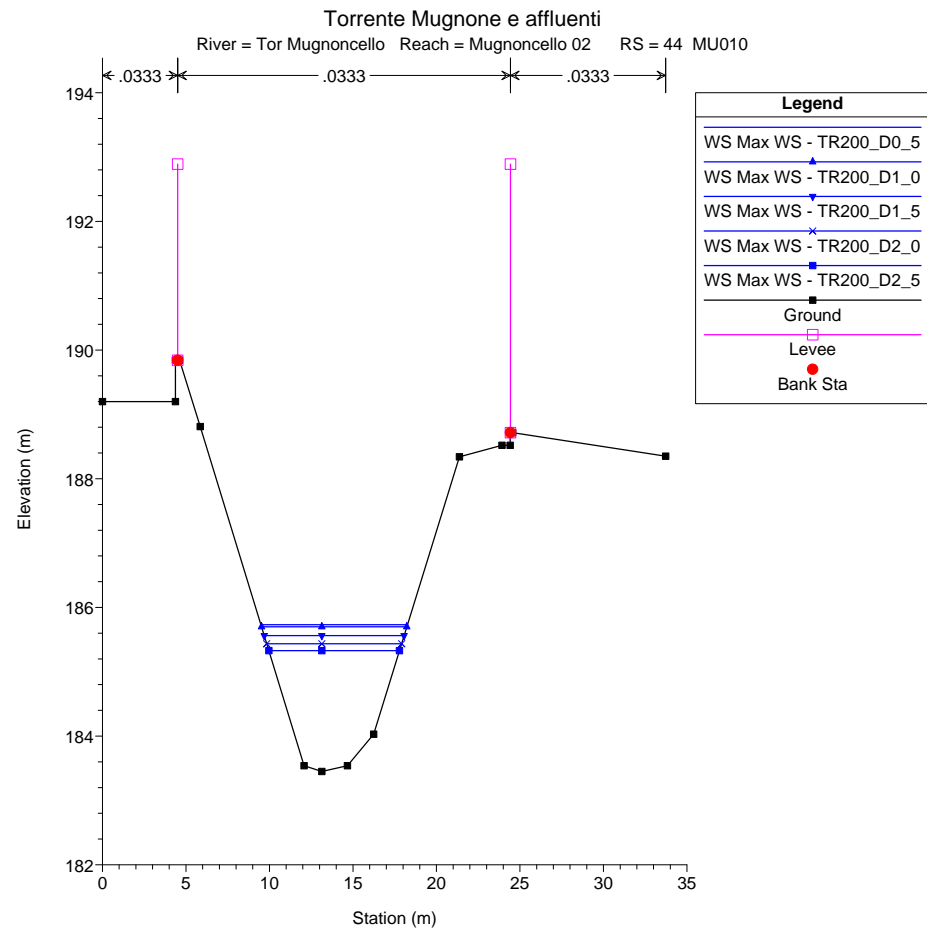
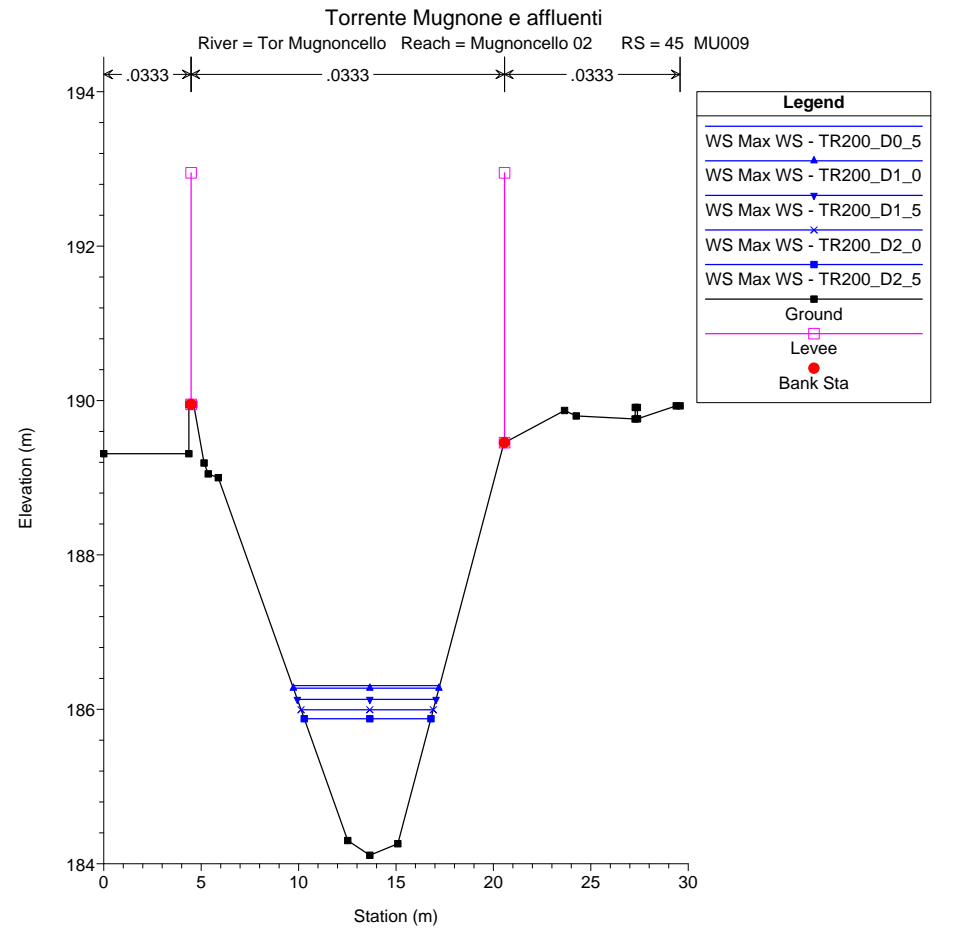
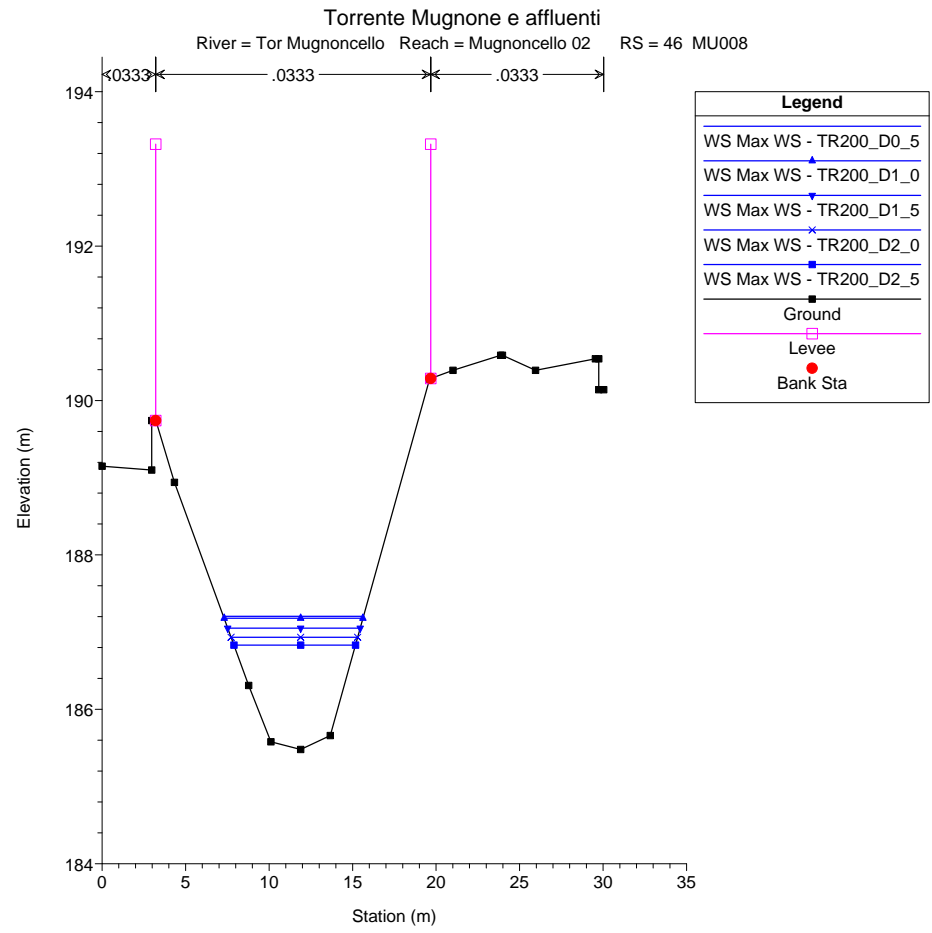
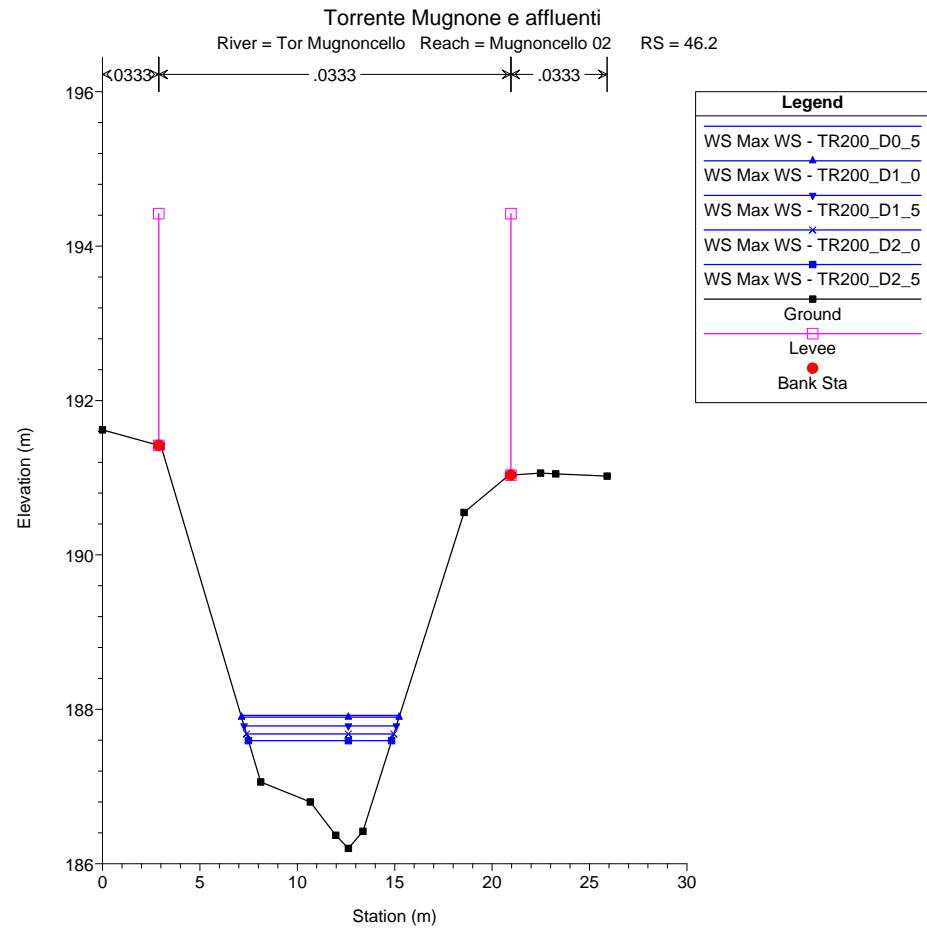


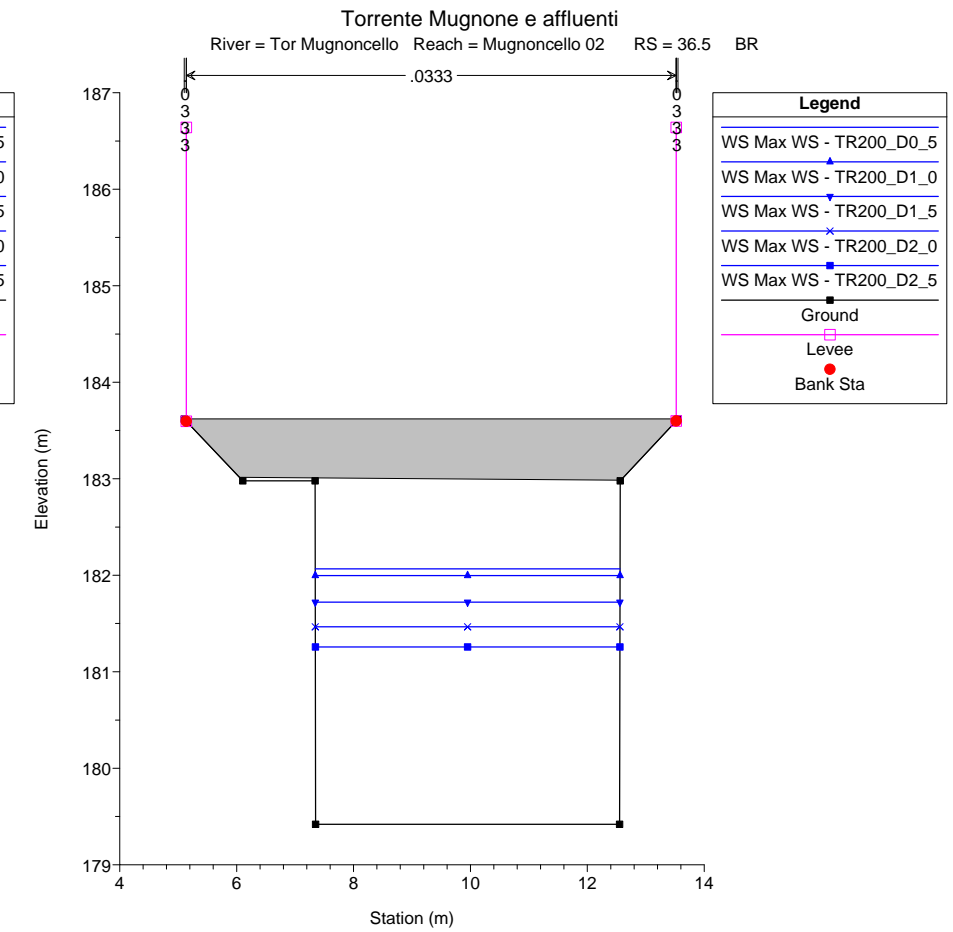
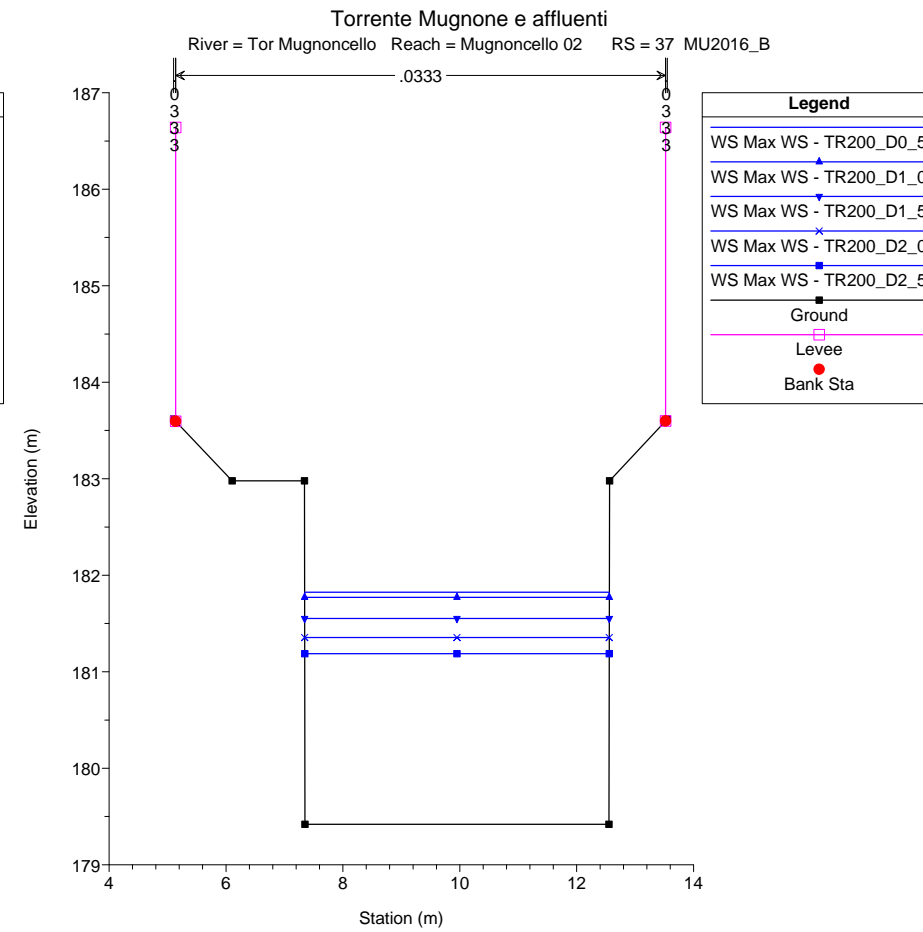
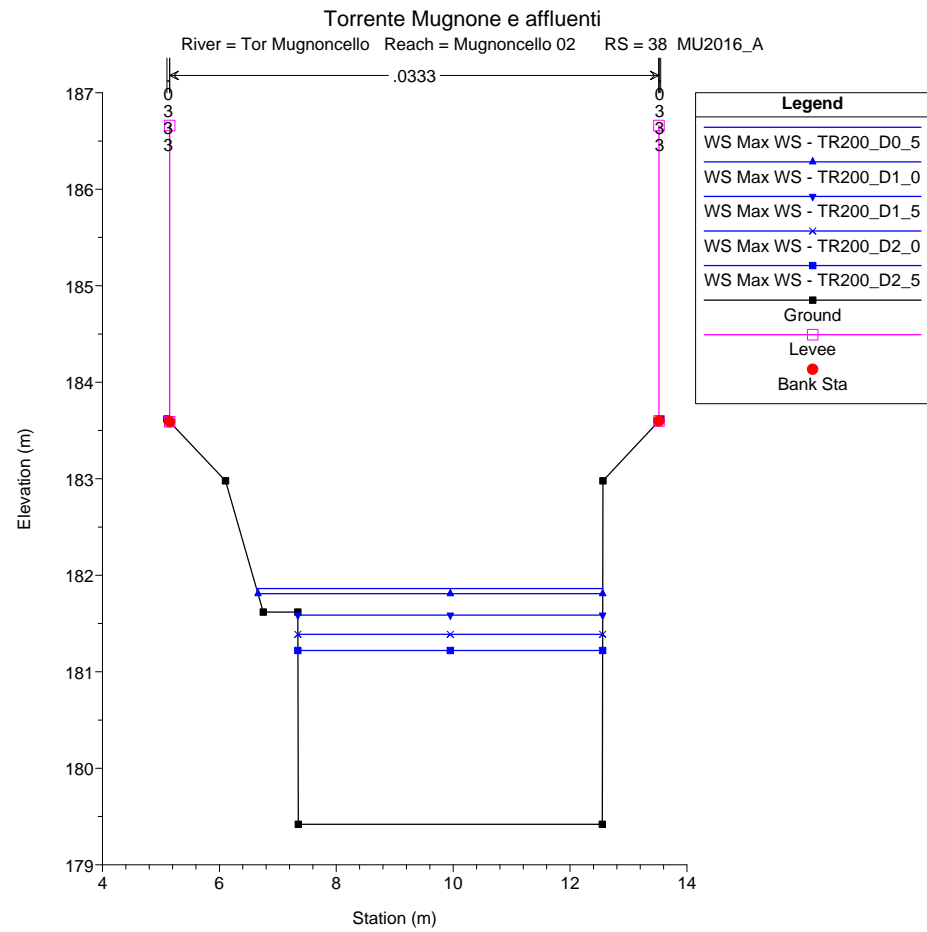
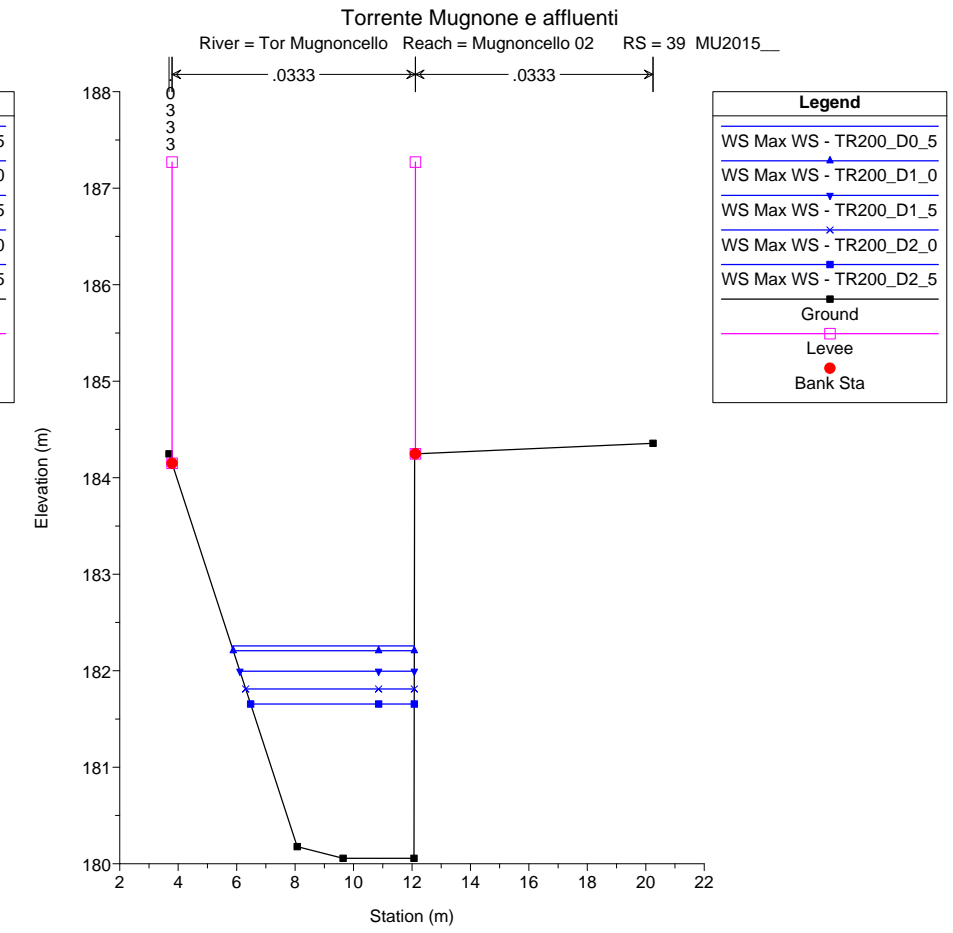
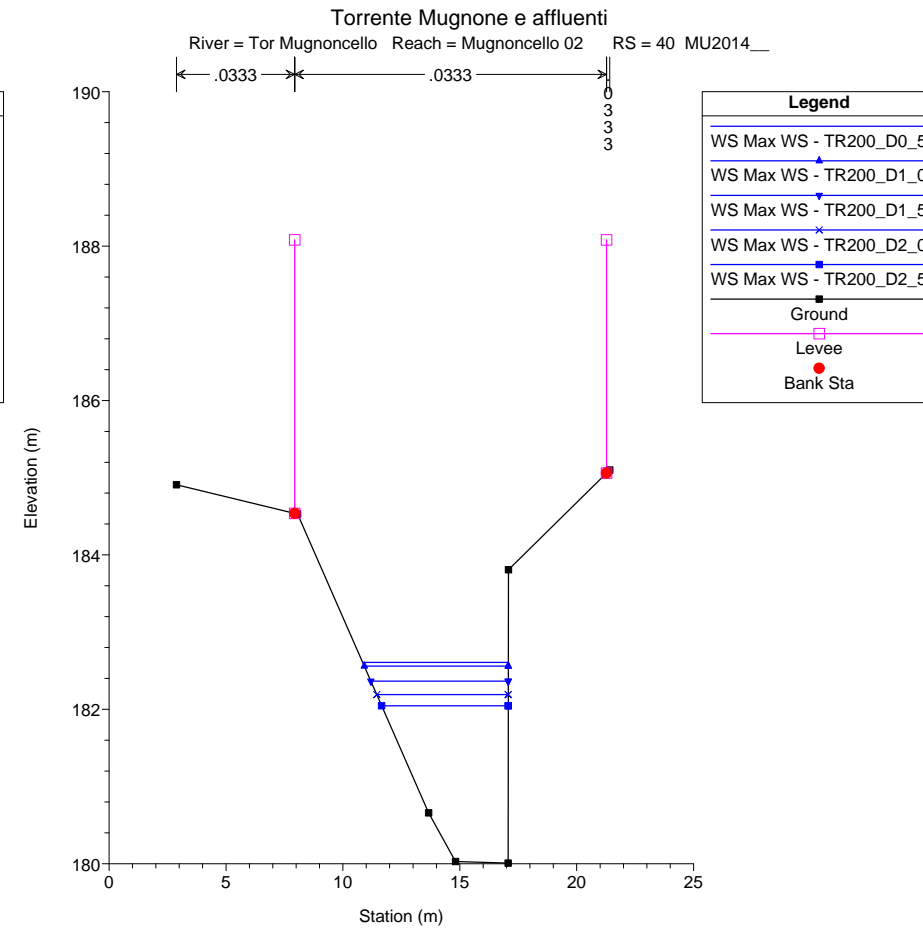
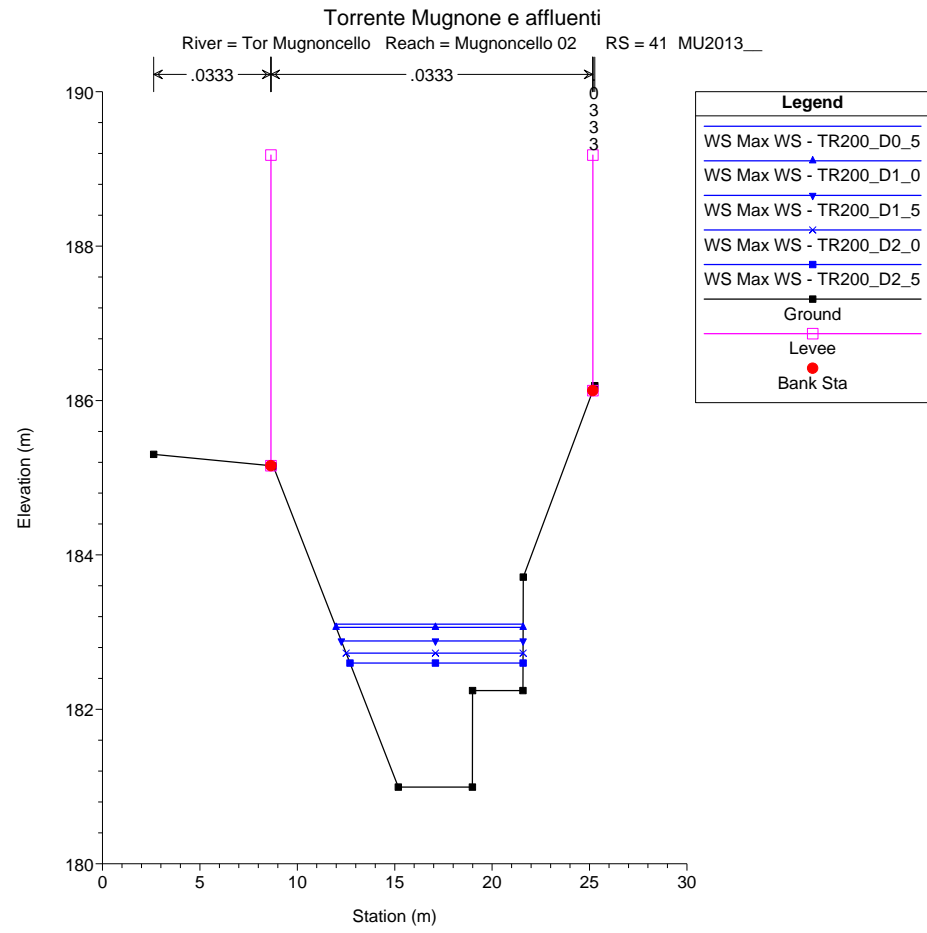
Sezioni fluviali
Torrente Mugnoncello
Tr = 30 anni

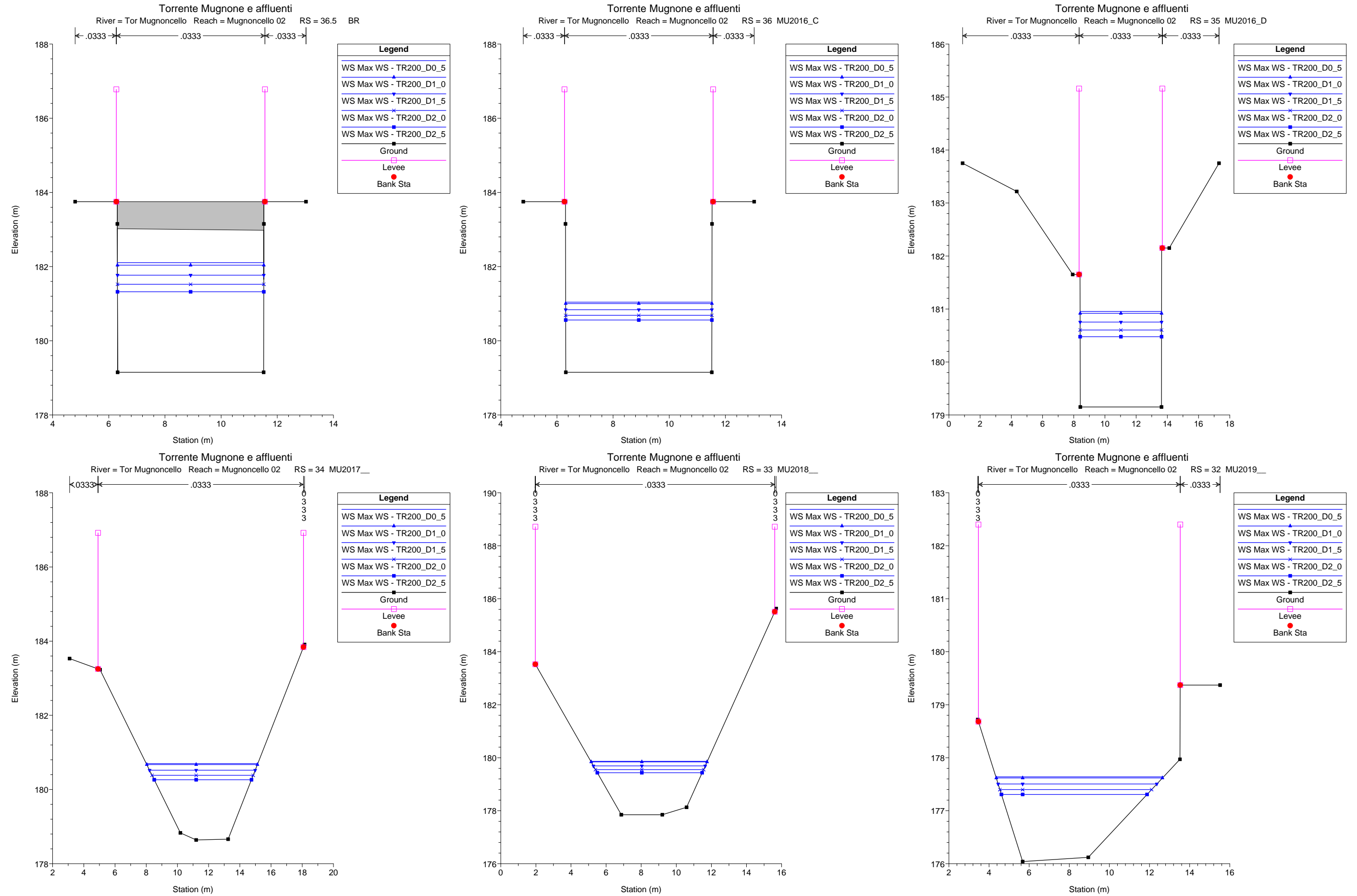


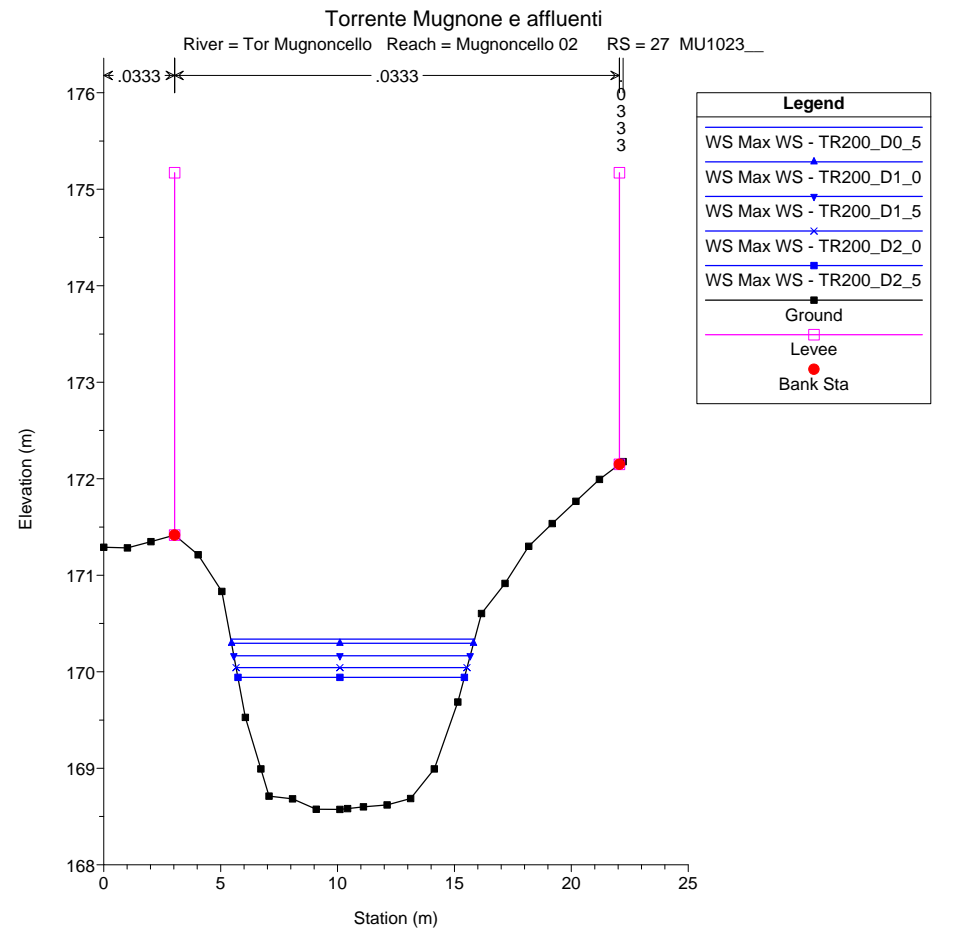
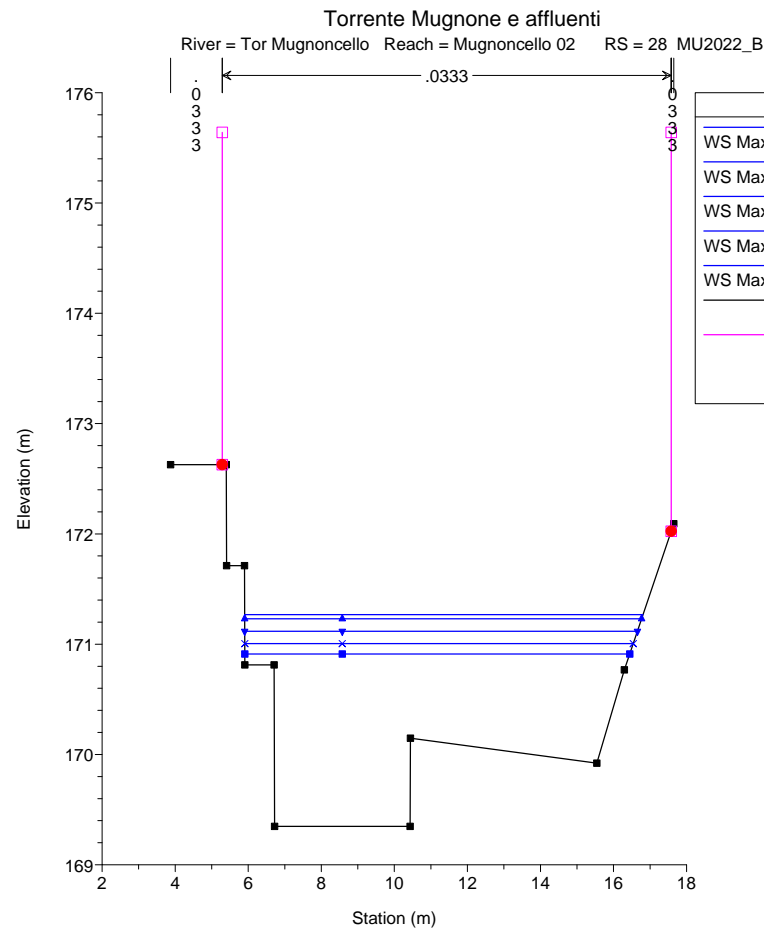
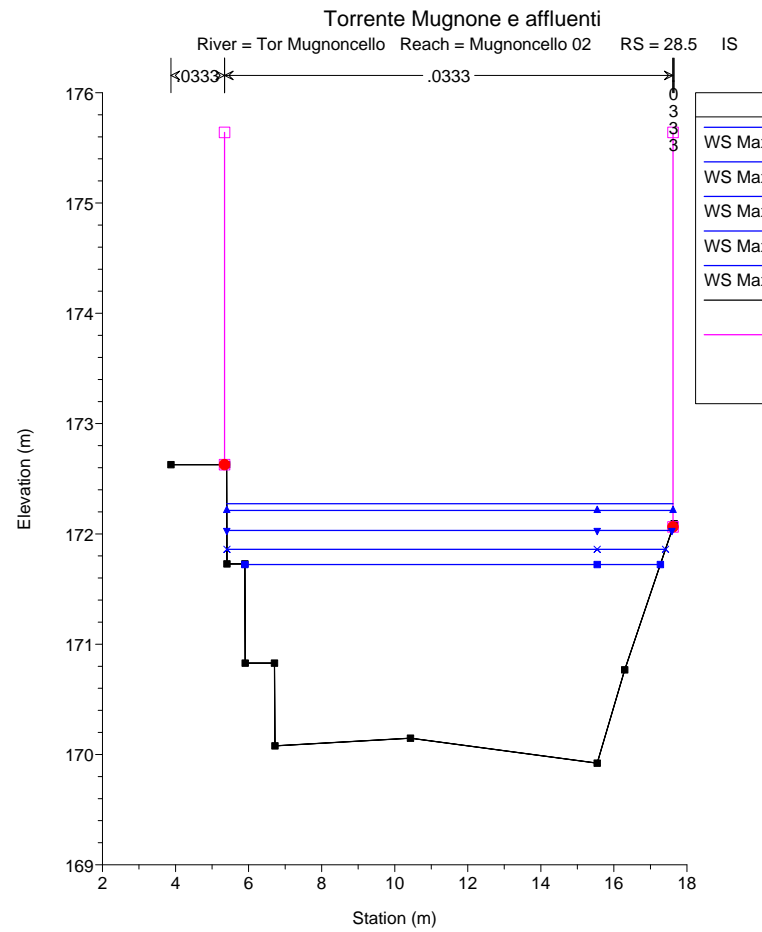
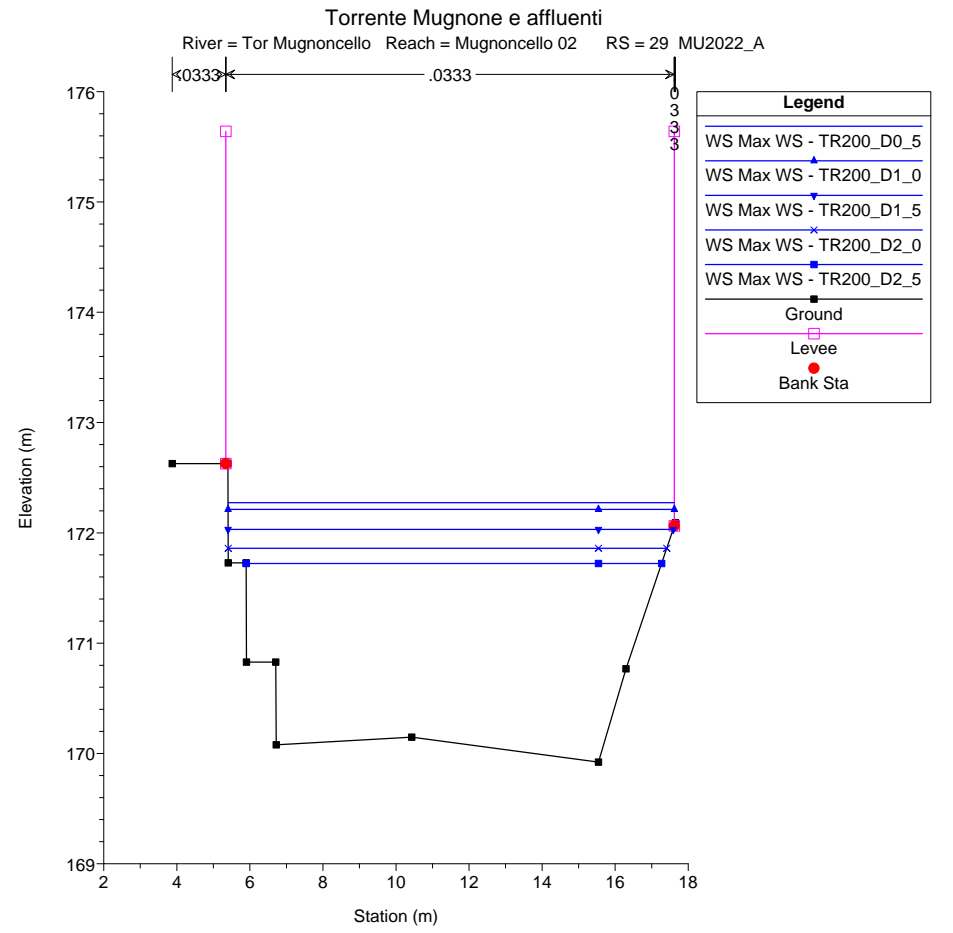
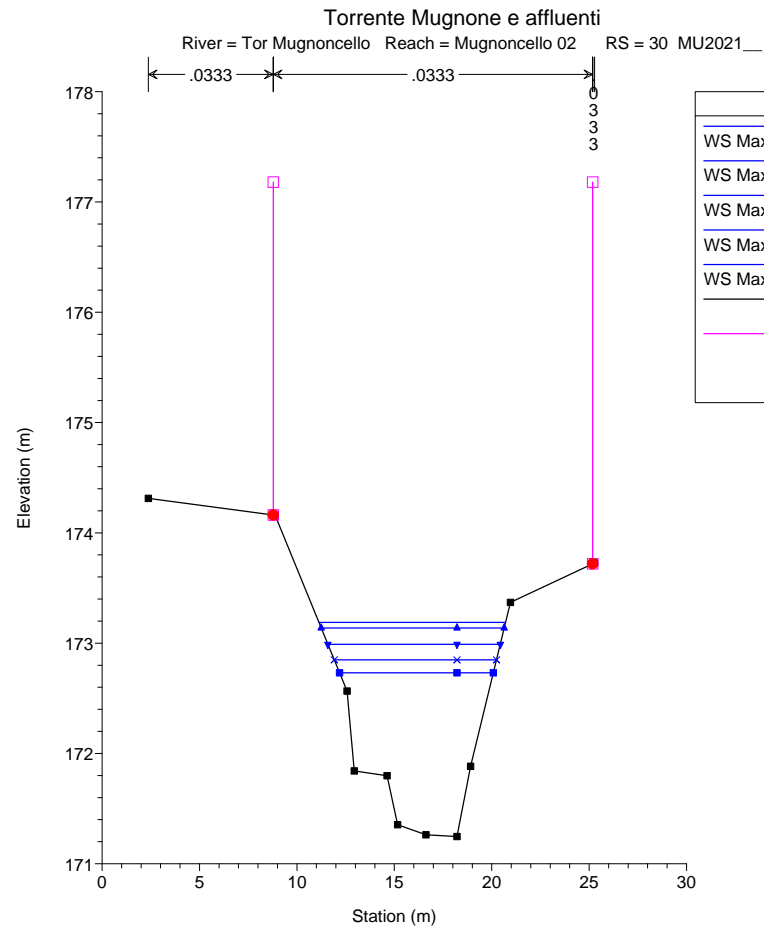
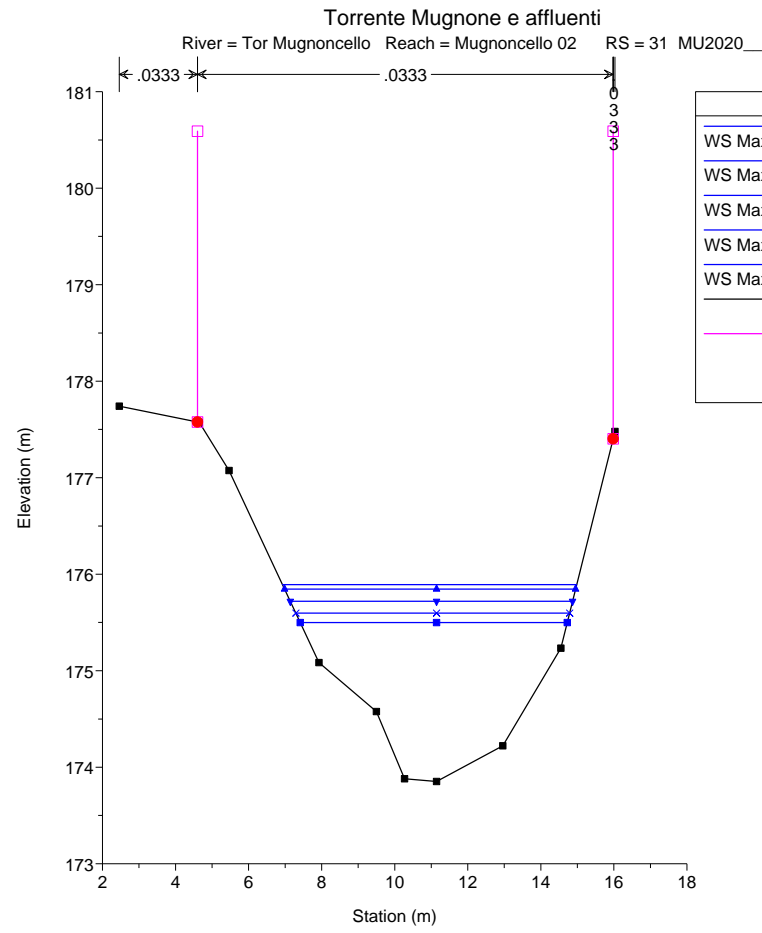


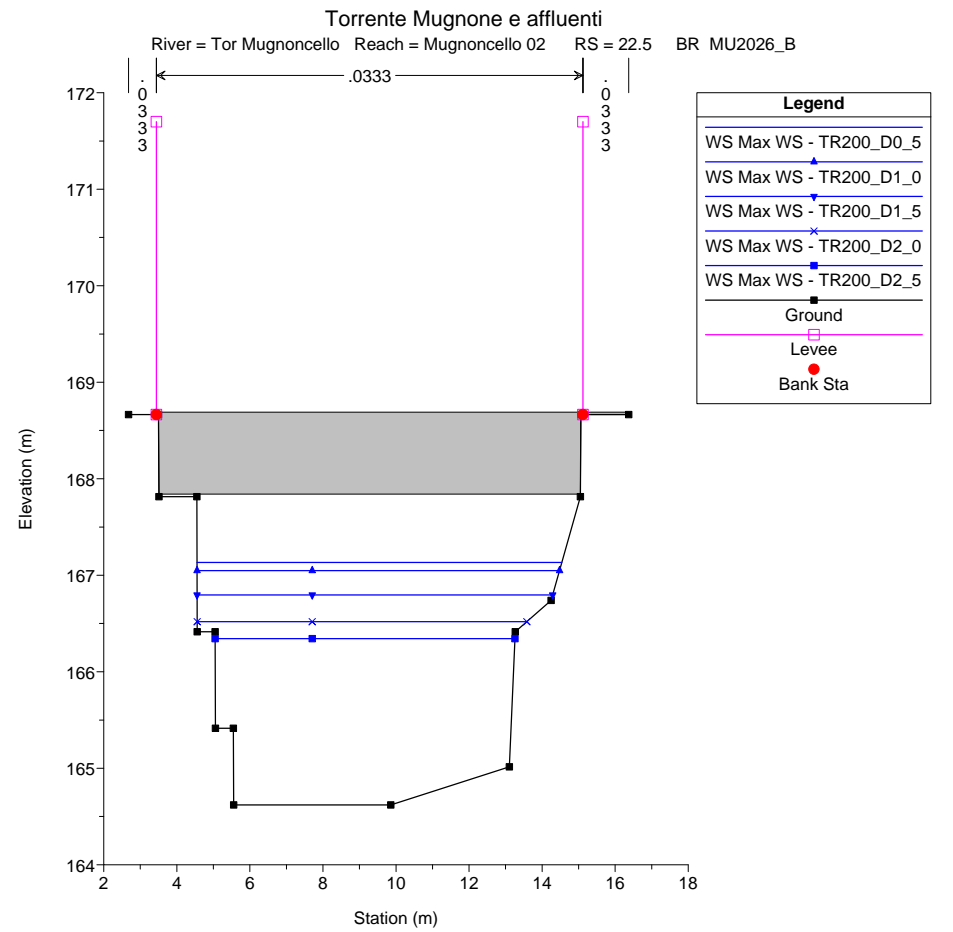
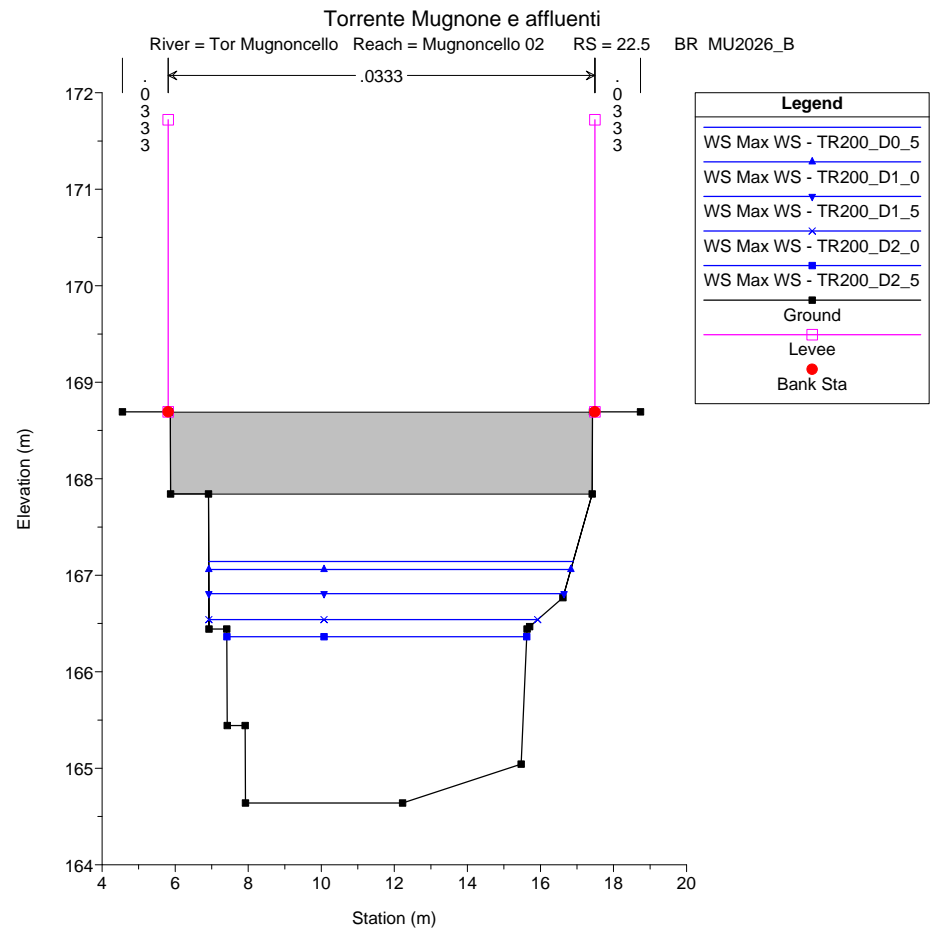
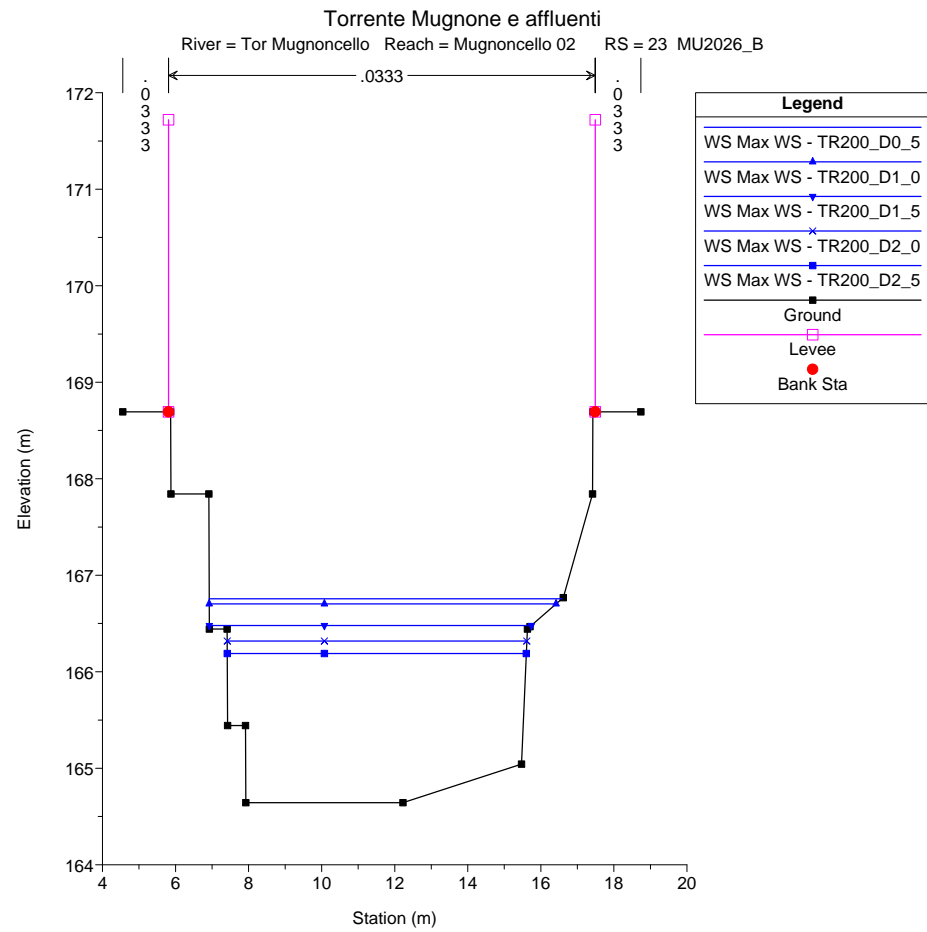
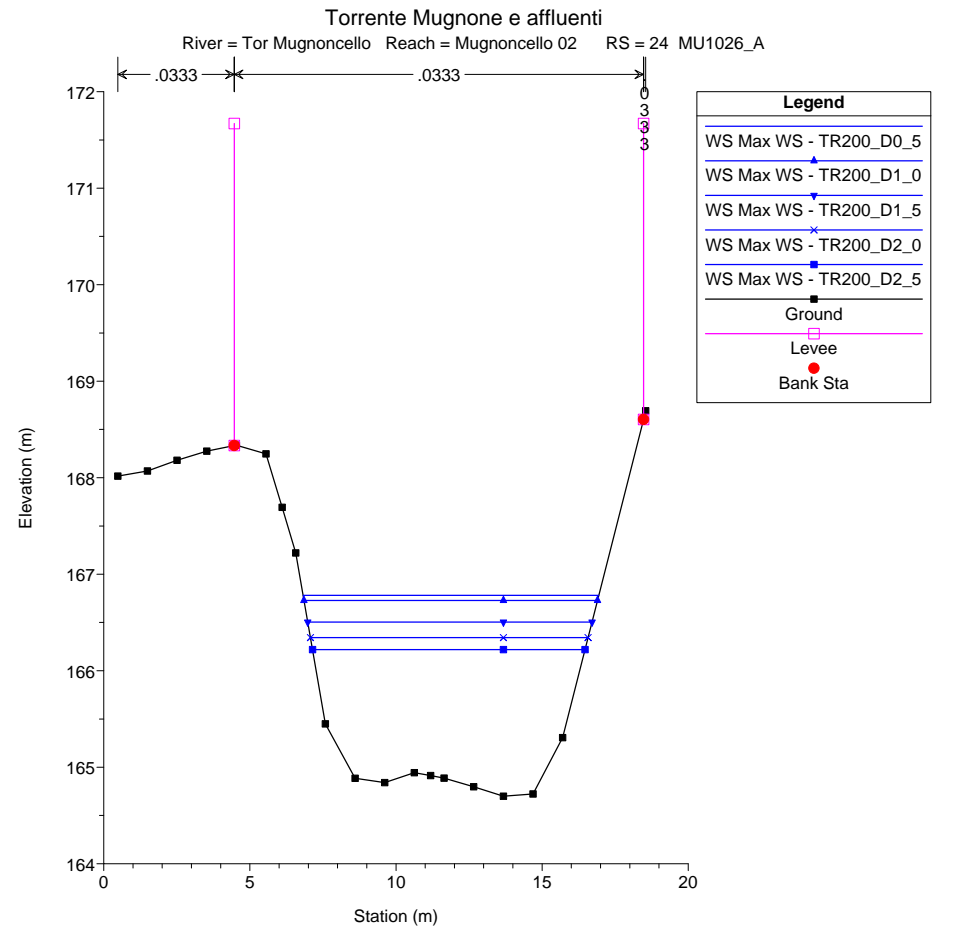
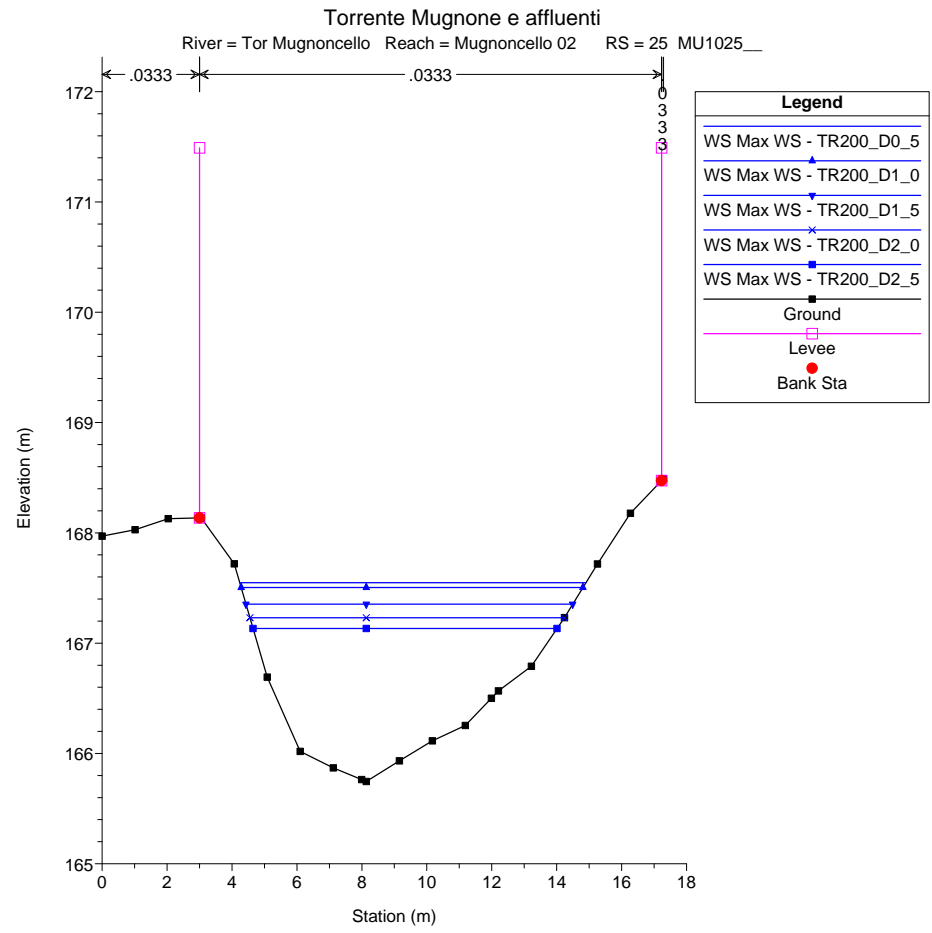
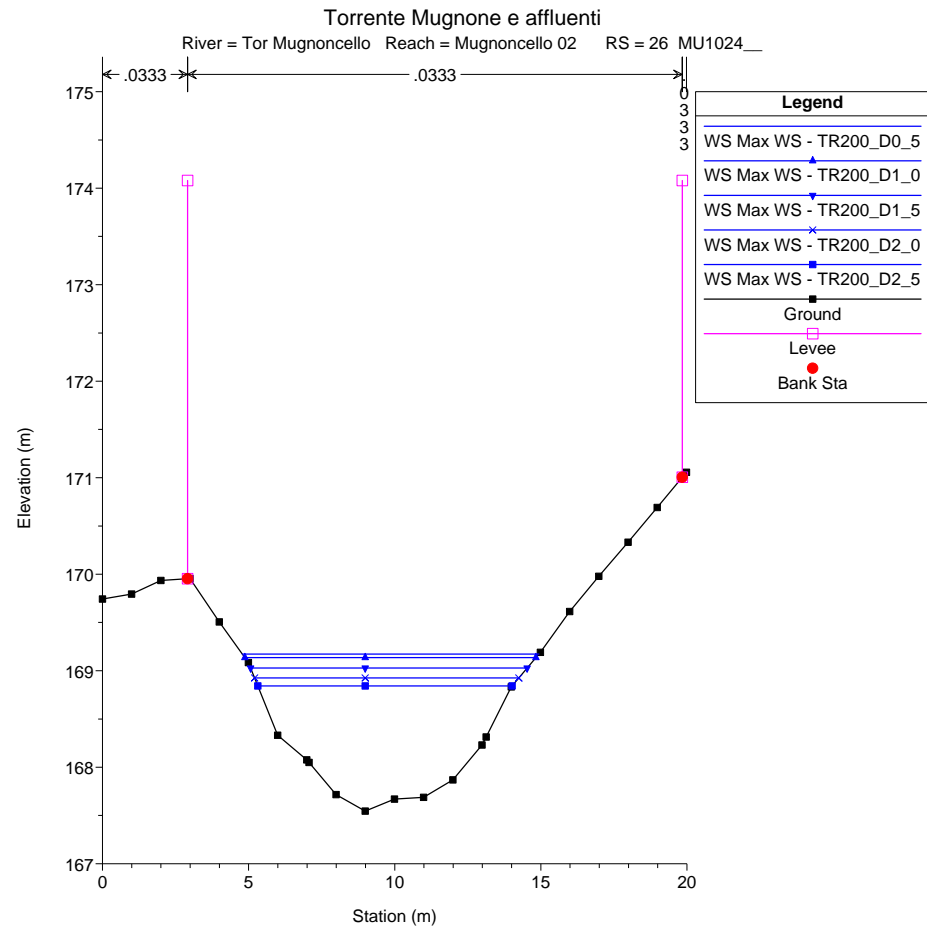


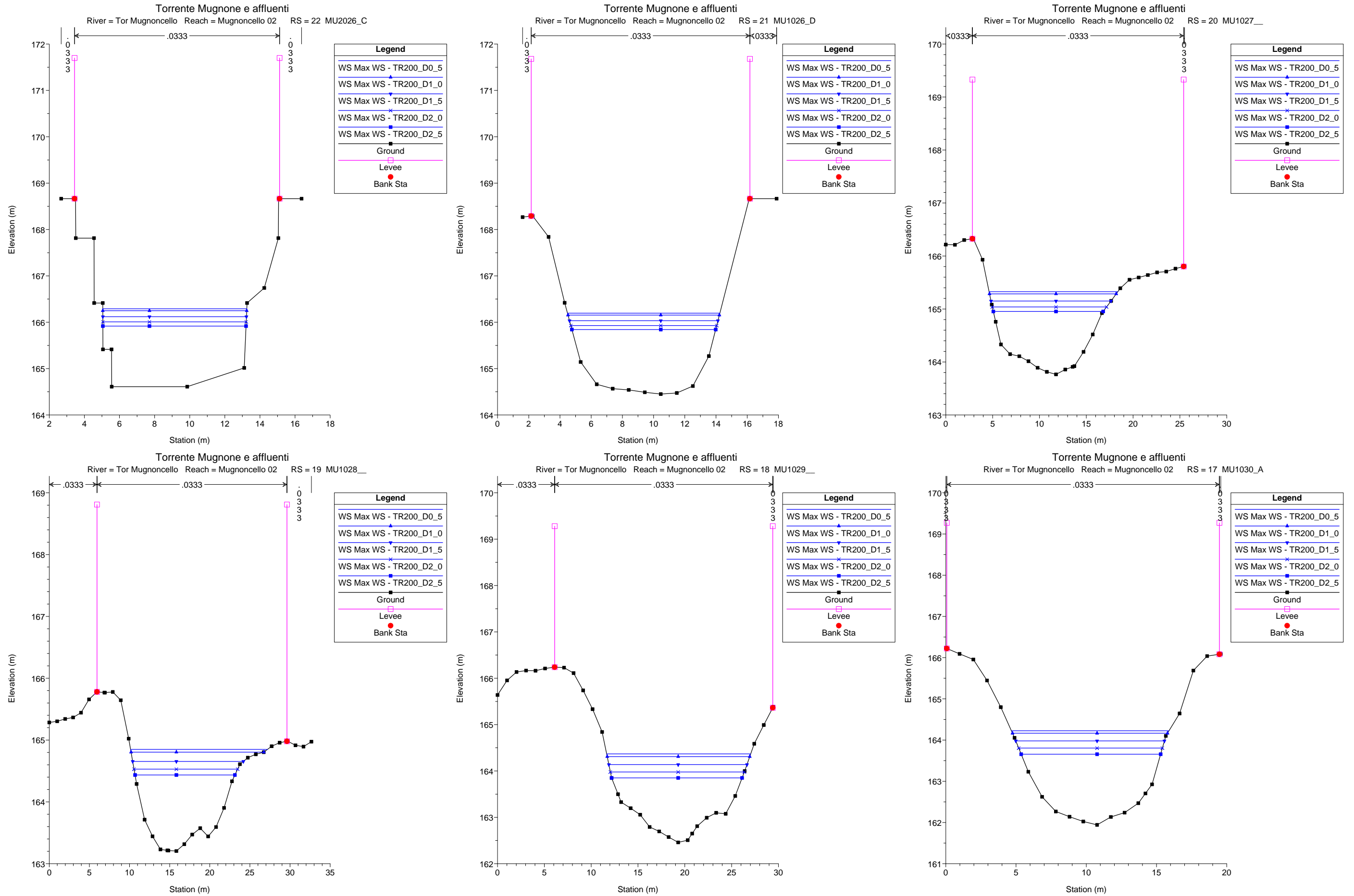


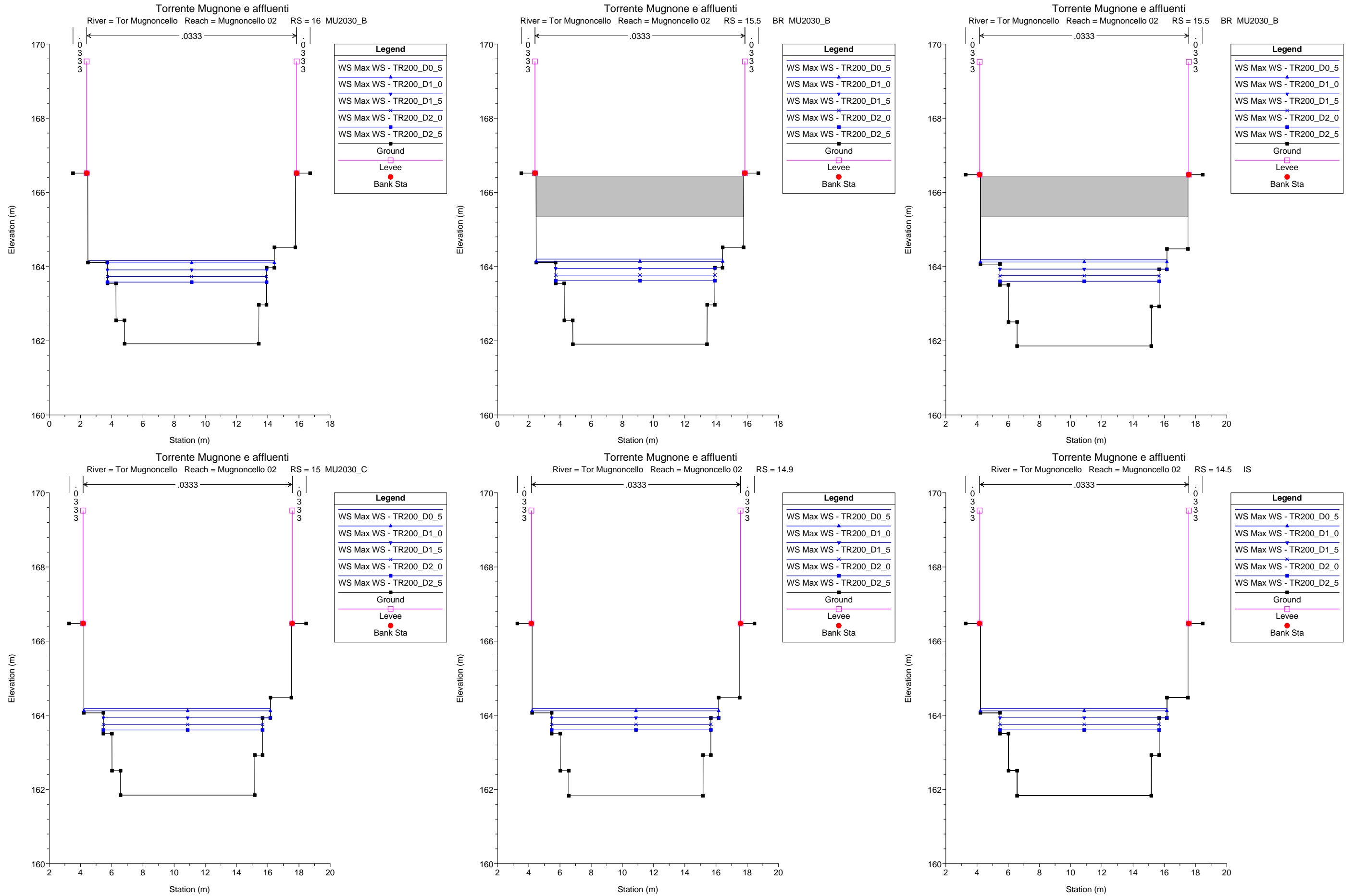


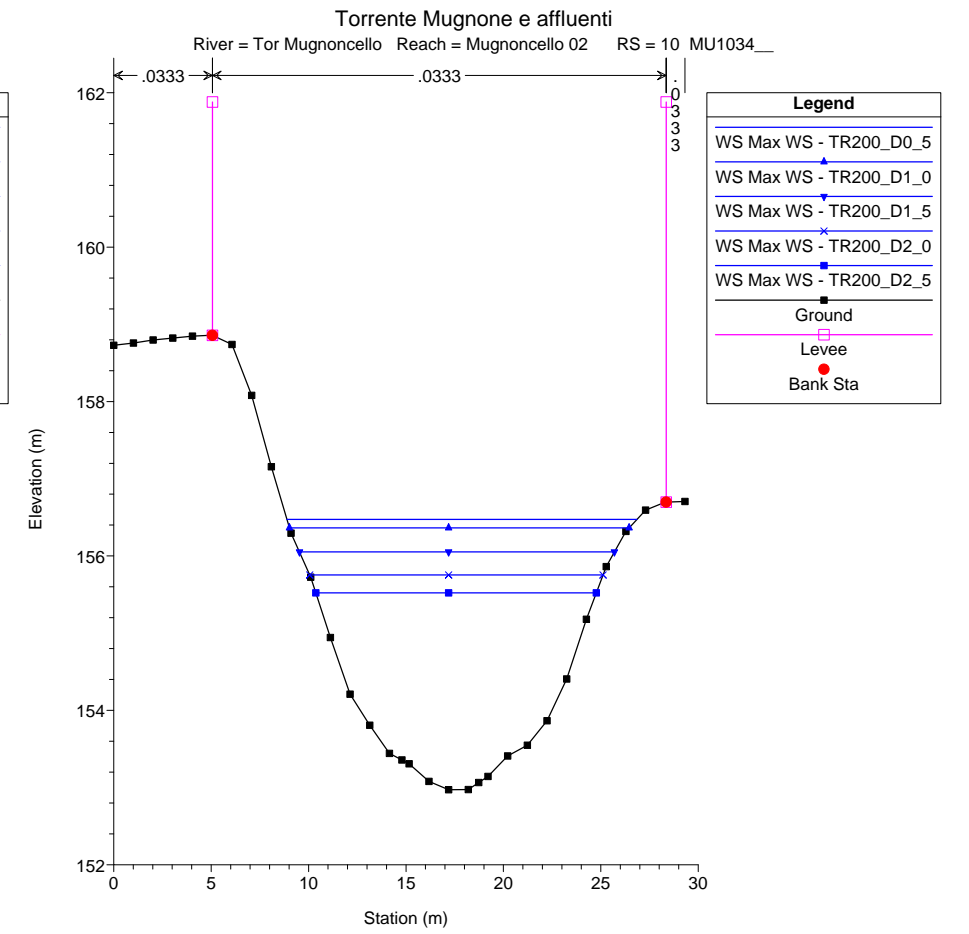
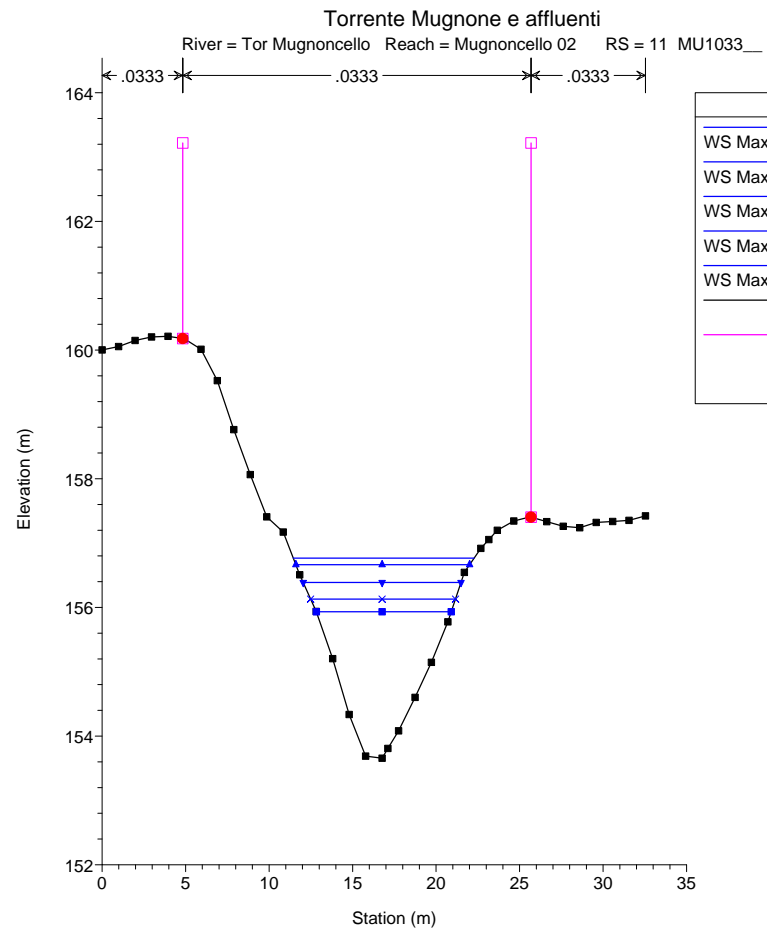
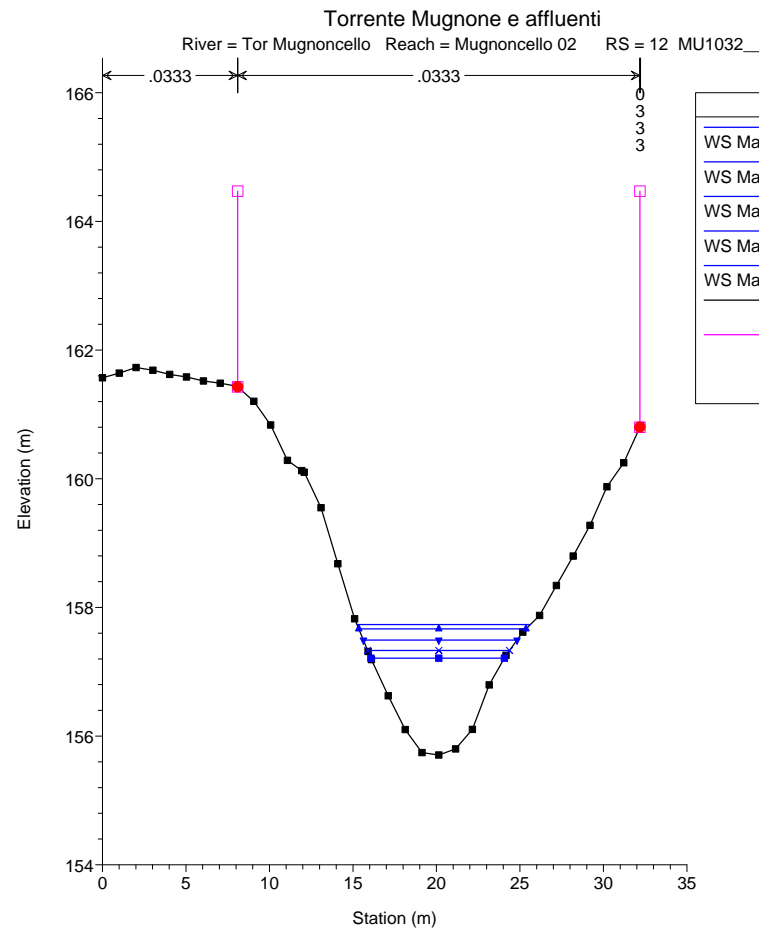
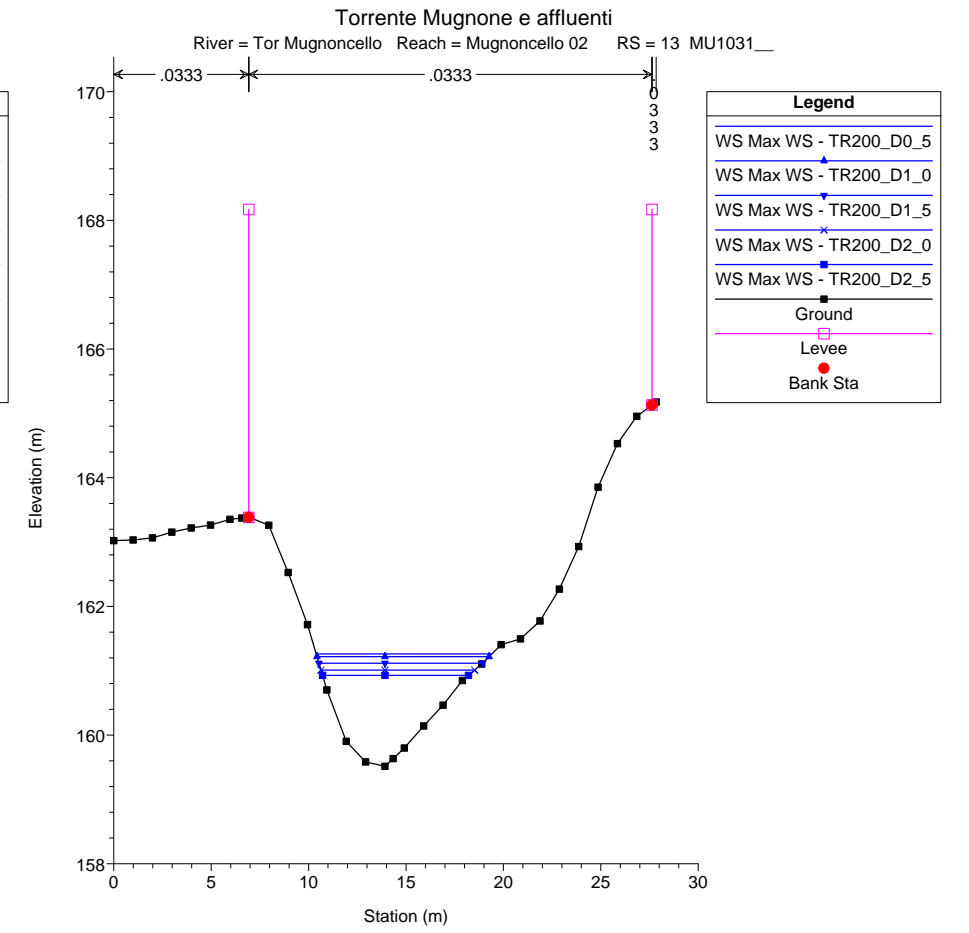
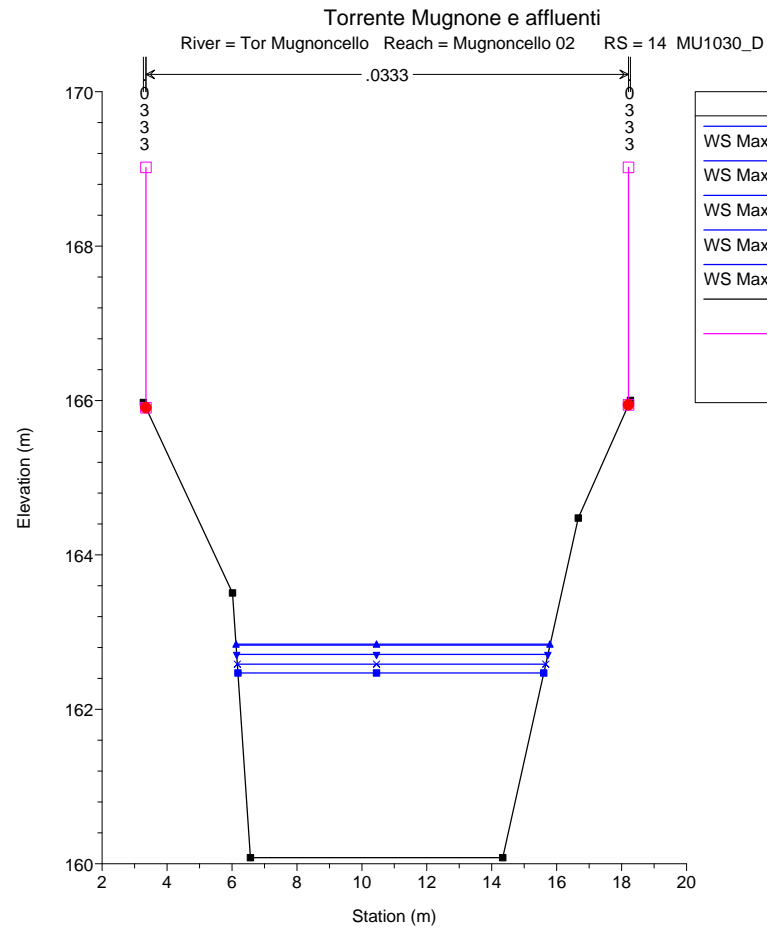
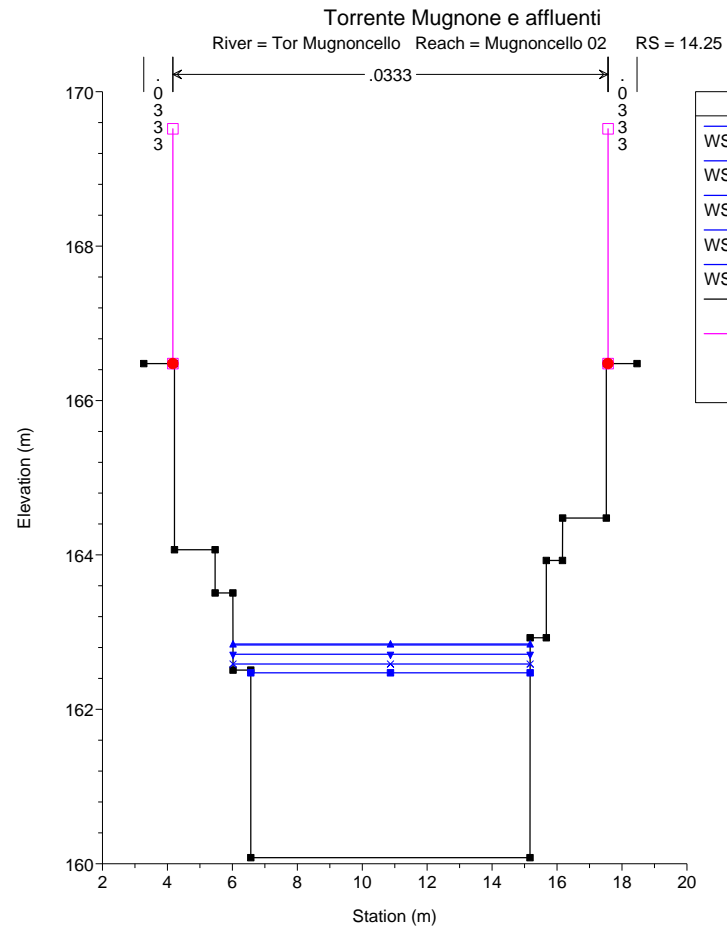


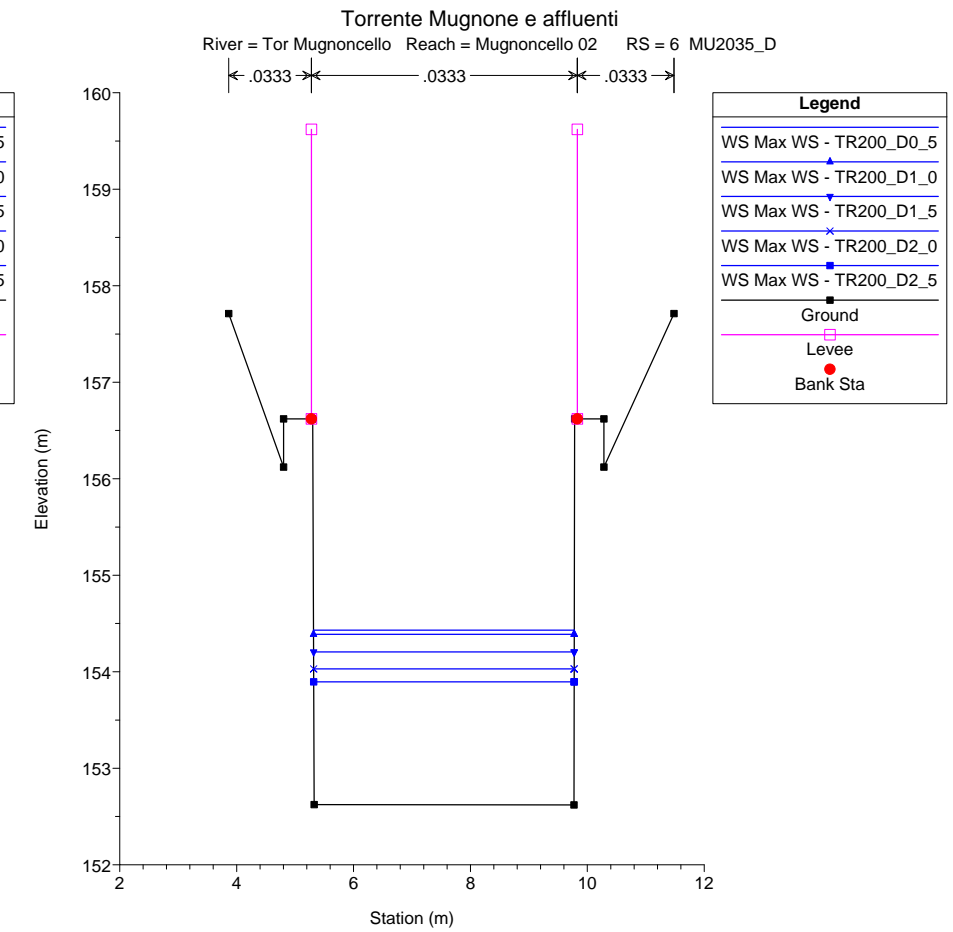

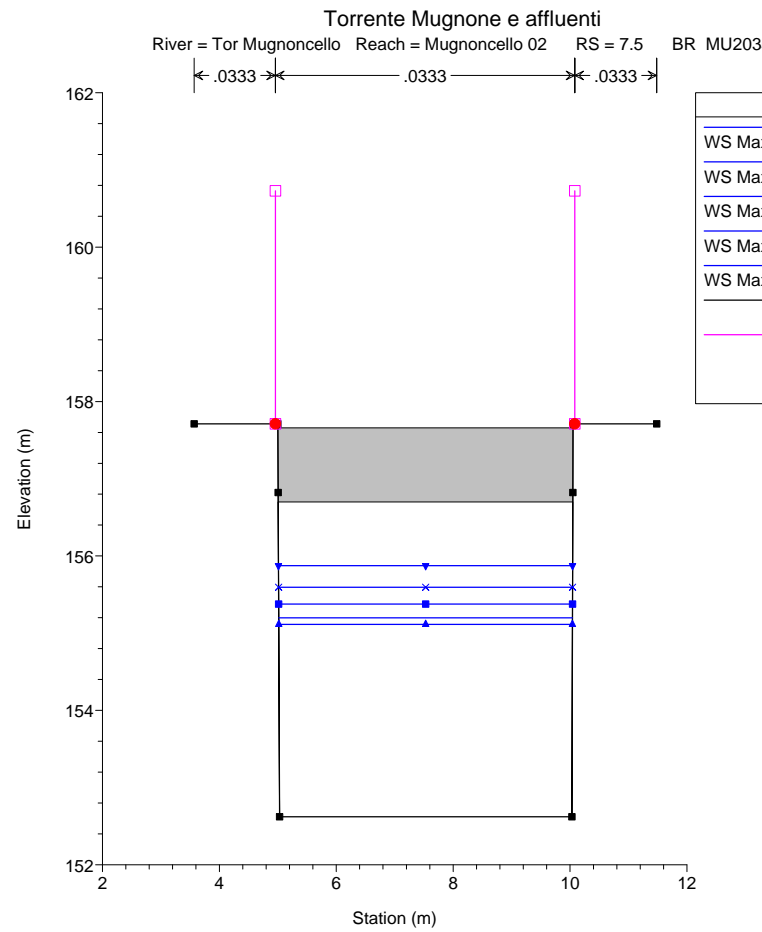
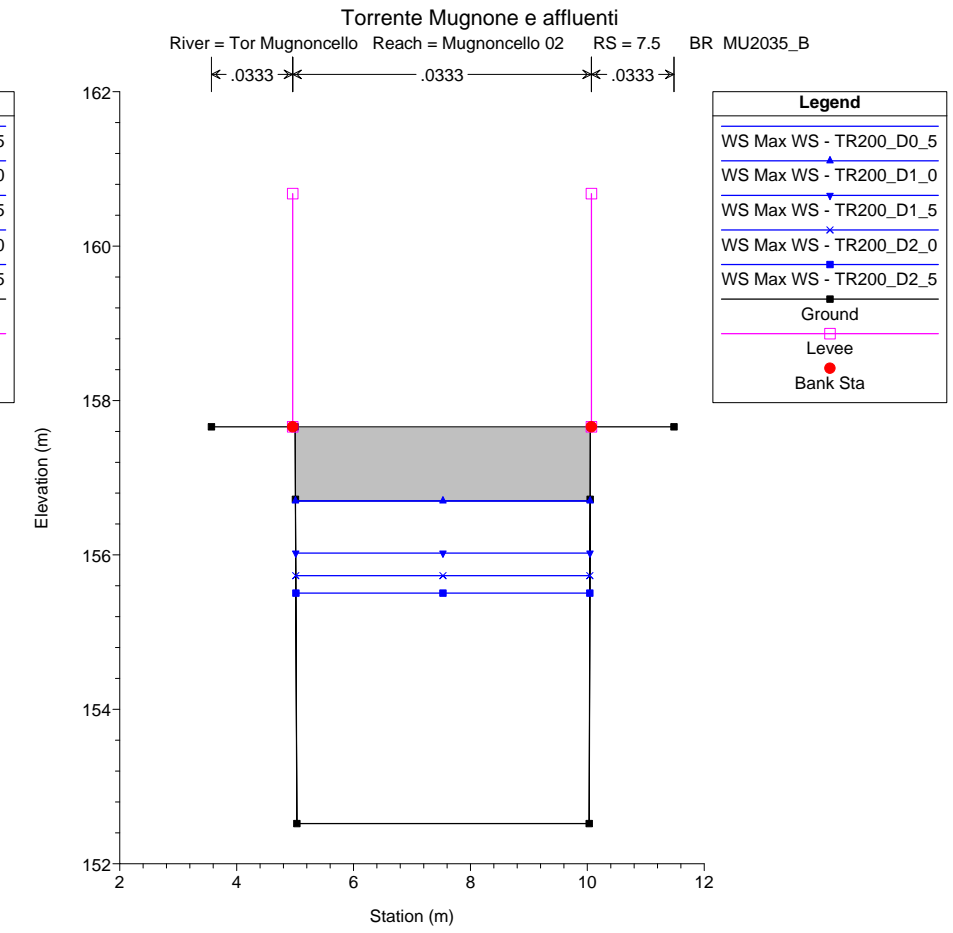
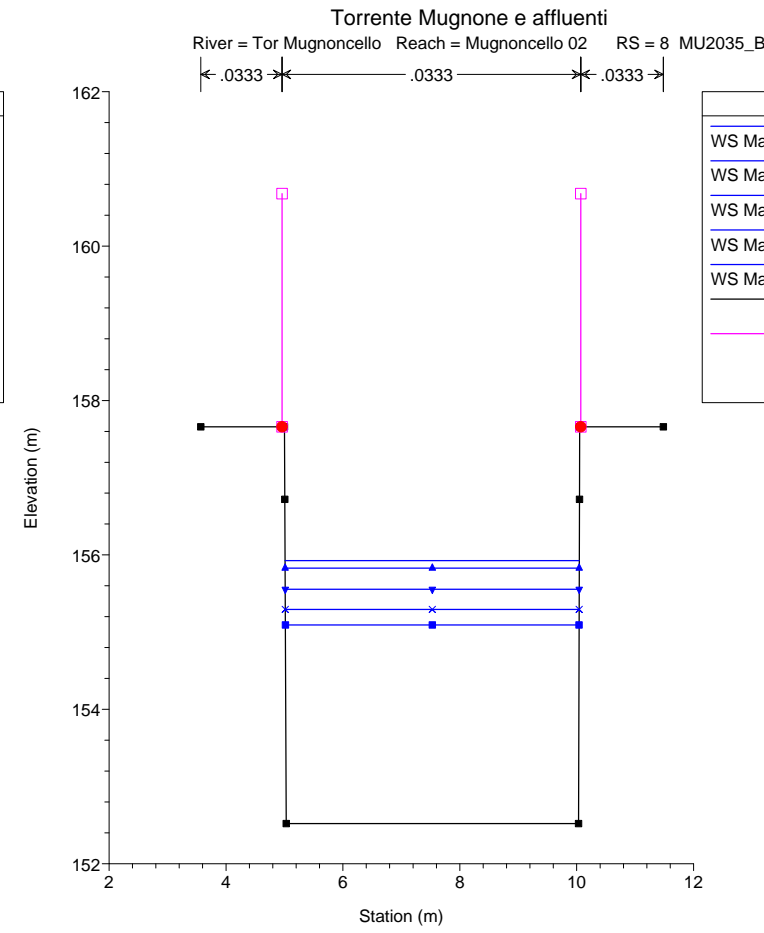
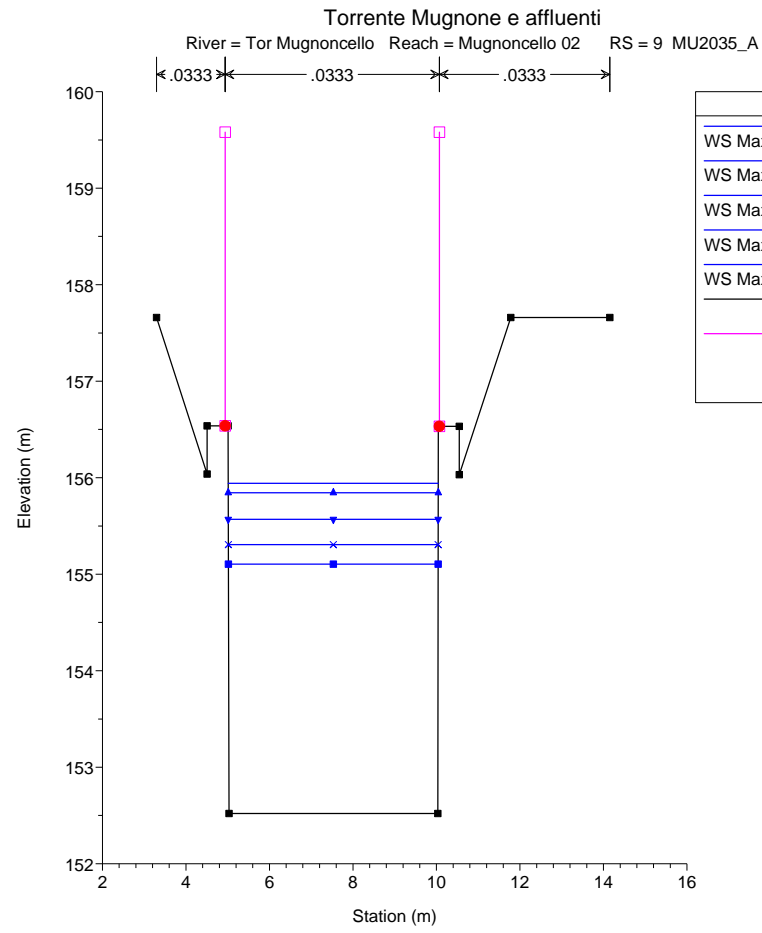




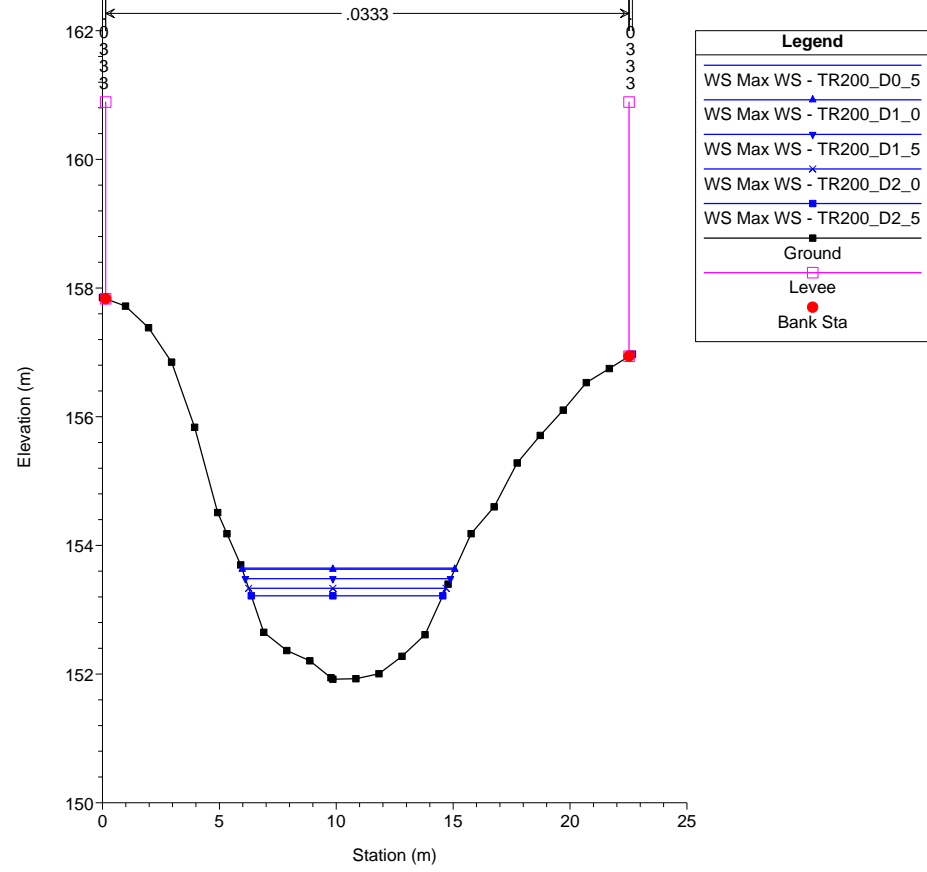




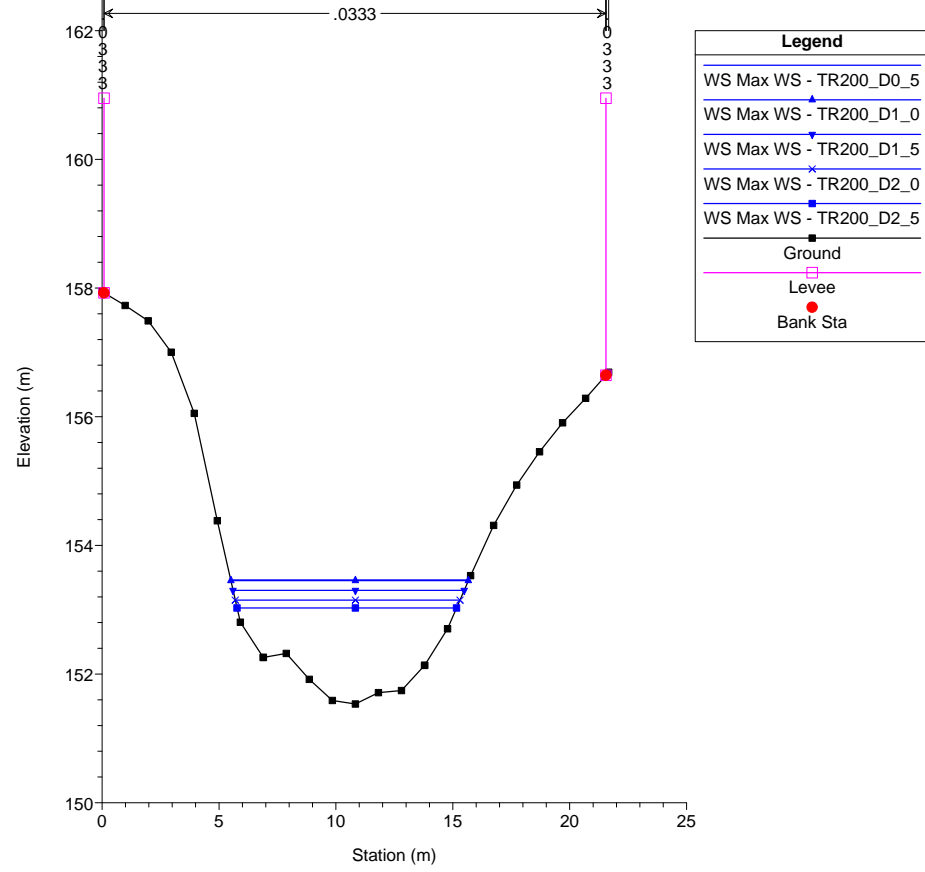




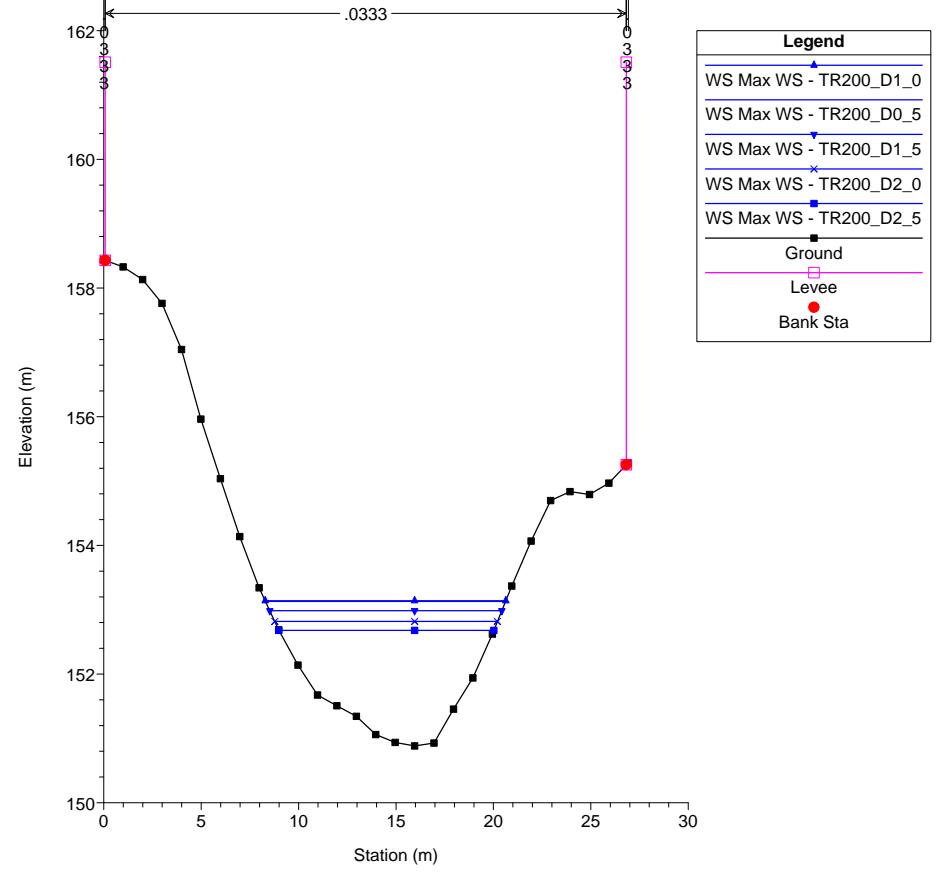
Torrente Mugnone e affluenti
River = Tor Mugnoncello Reach = Mugnoncello 02 RS = 5 MU1036_A



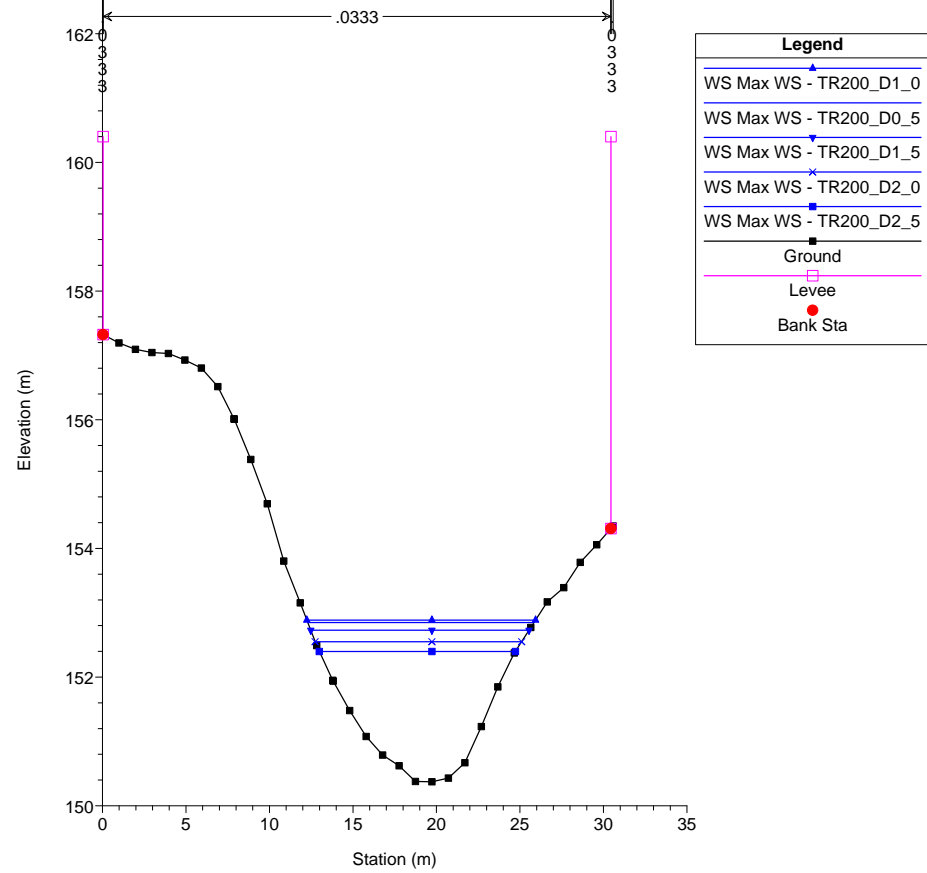
Torrente Mugnone e affluenti
River = Tor Mugnoncello Reach = Mugnoncello 02 RS = 4 MU1036_B



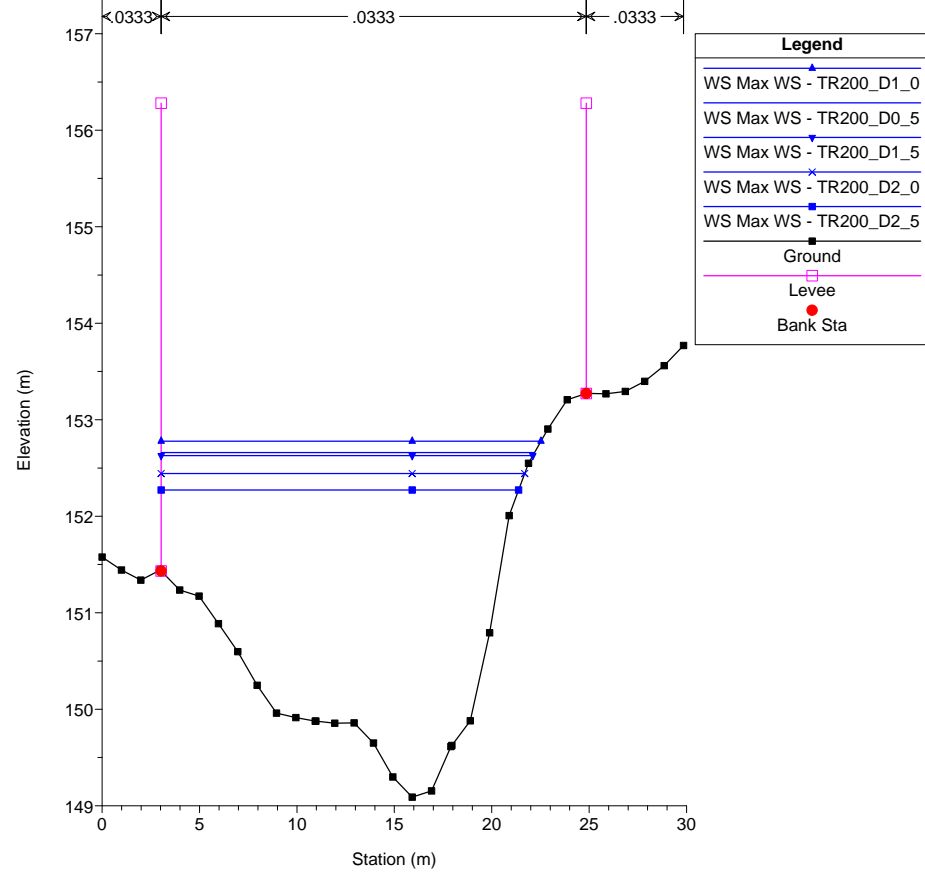
Torrente Mugnone e affluenti
River = Tor Mugnoncello Reach = Mugnoncello 02 RS = 3 MU1037__



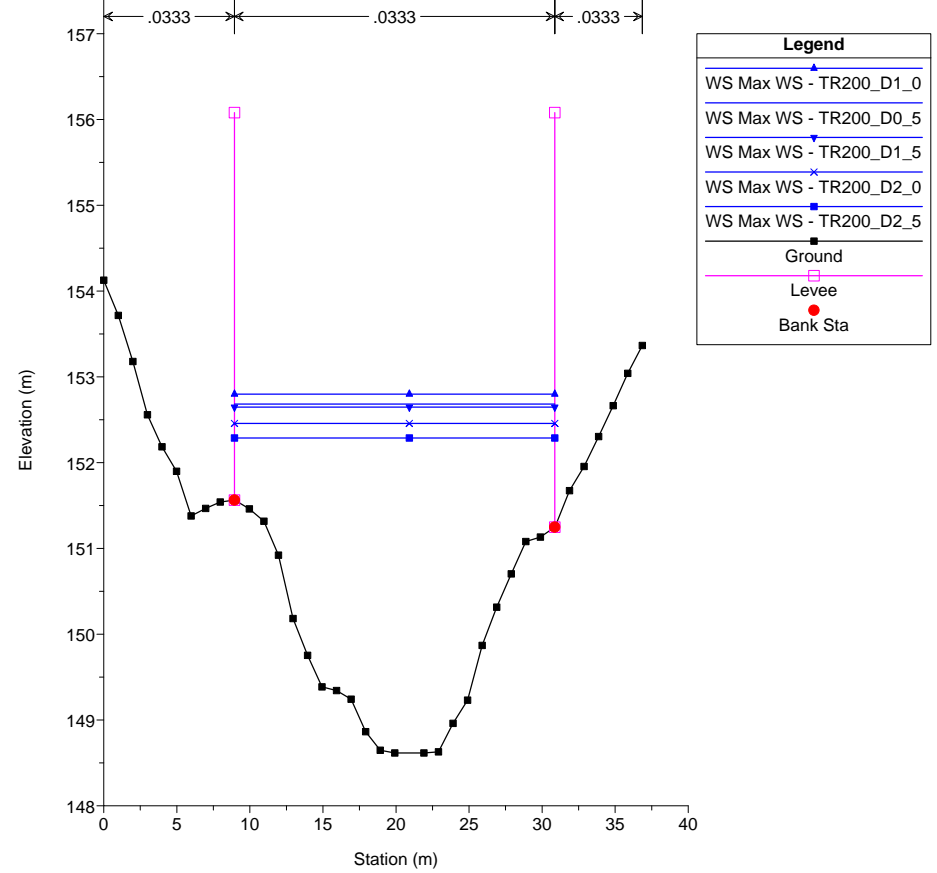
Torrente Mugnone e affluenti
River = Tor Mugnoncello Reach = Mugnoncello 02 RS = 2 MU1038__



Torrente Mugnone e affluenti
River = Tor Mugnoncello Reach = Mugnoncello 02 RS = 1 MU1039__



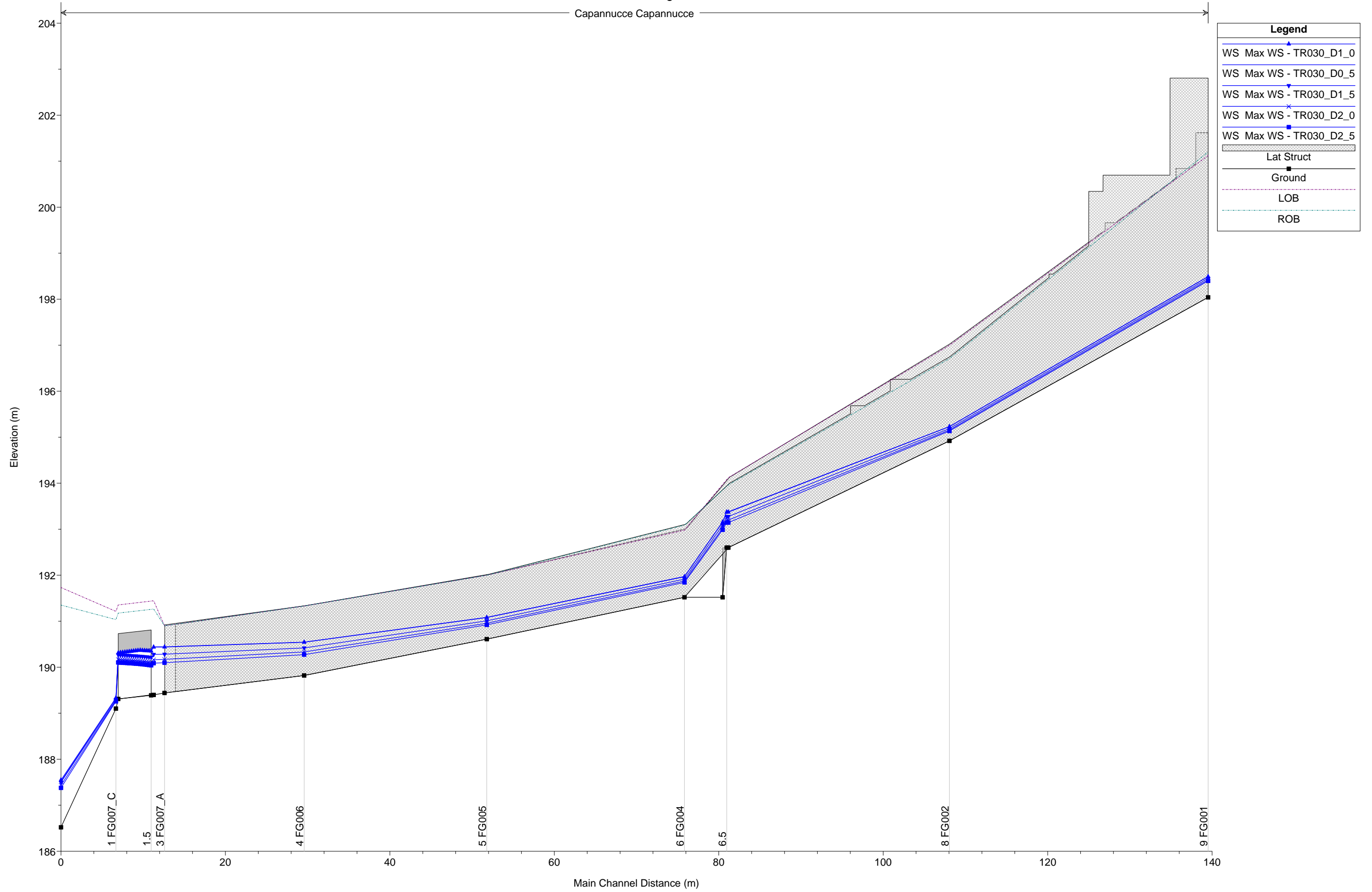
Torrente Mugnone e affluenti
River = Tor Mugnoncello Reach = Mugnoncello 02 RS = 0.5 MU1038__



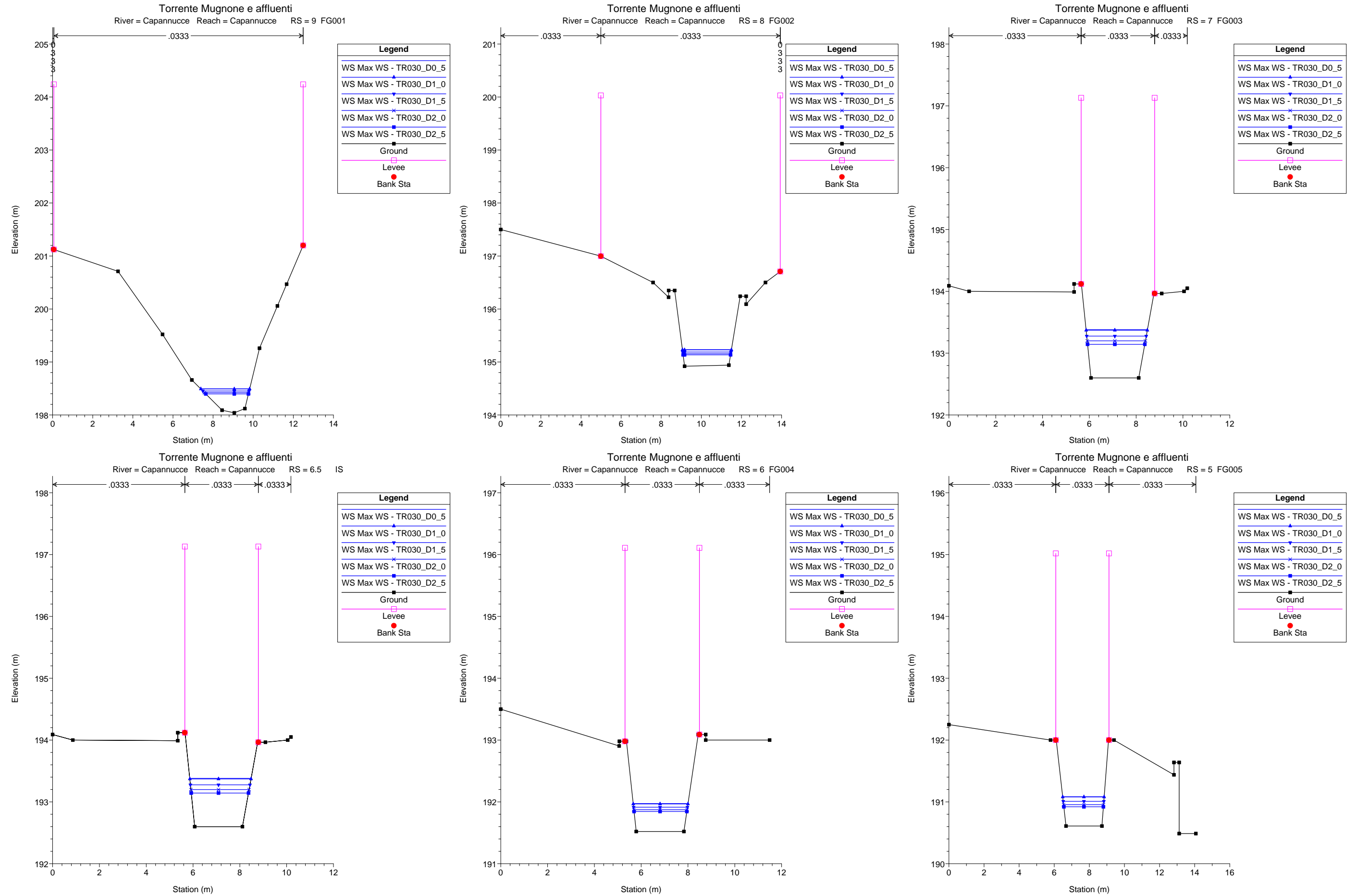
Profili longitudinali
Fosso Capannucce
Tr = 30 anni

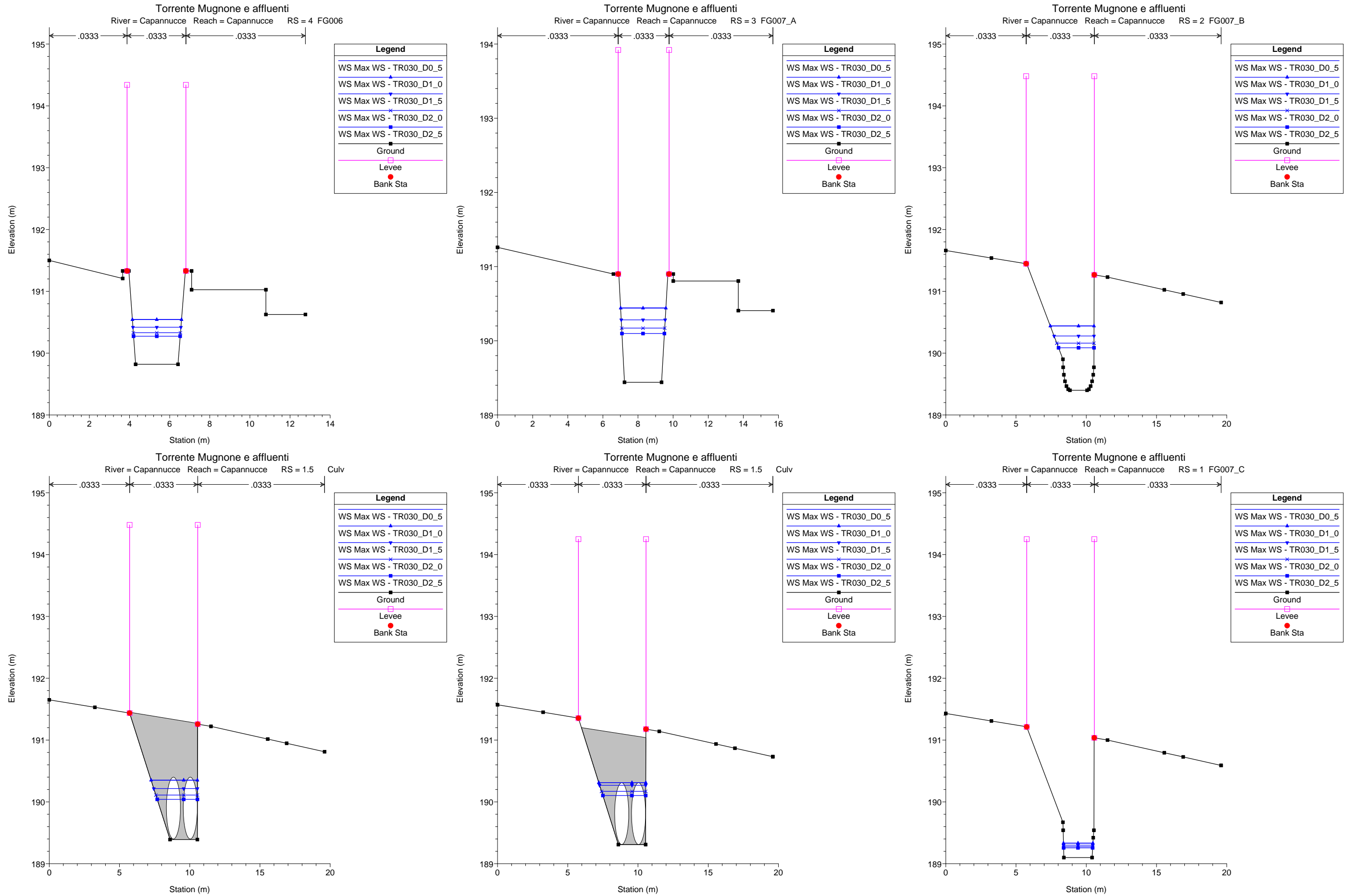
Torrente Mugnone e affluenti

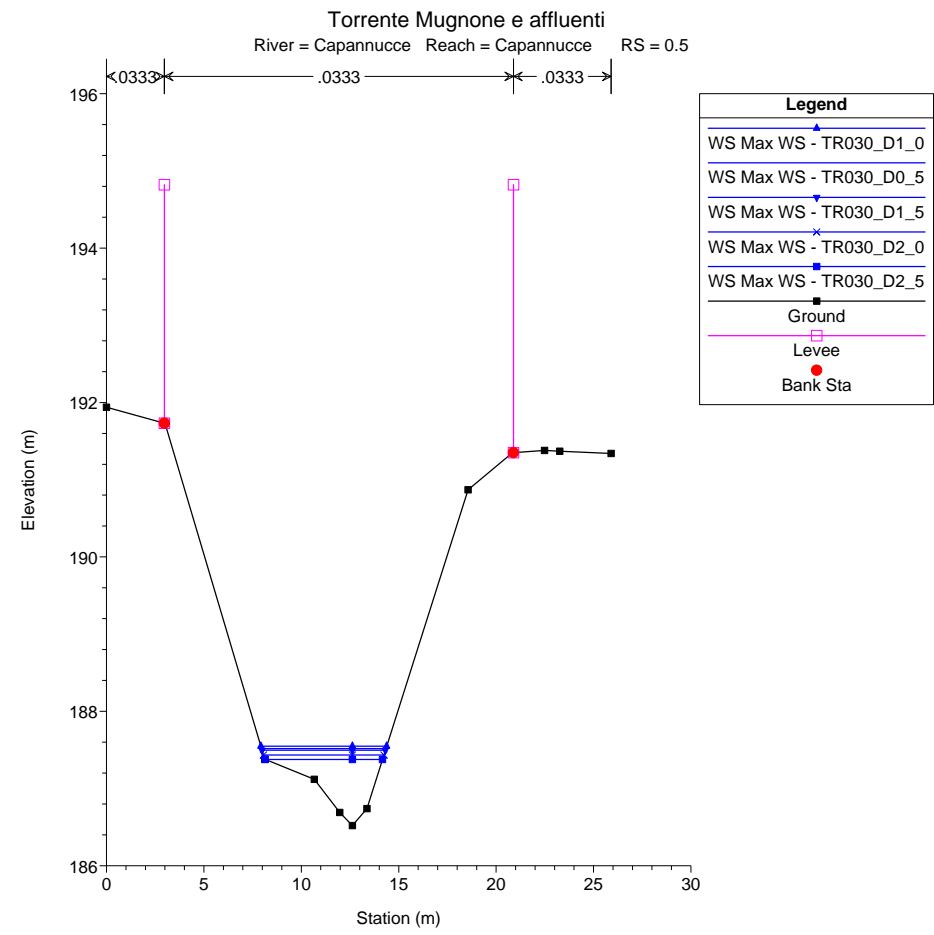
Capannucce Capannucce



Sezioni fluviali
Fosso Capannucce
Tr = 30 anni

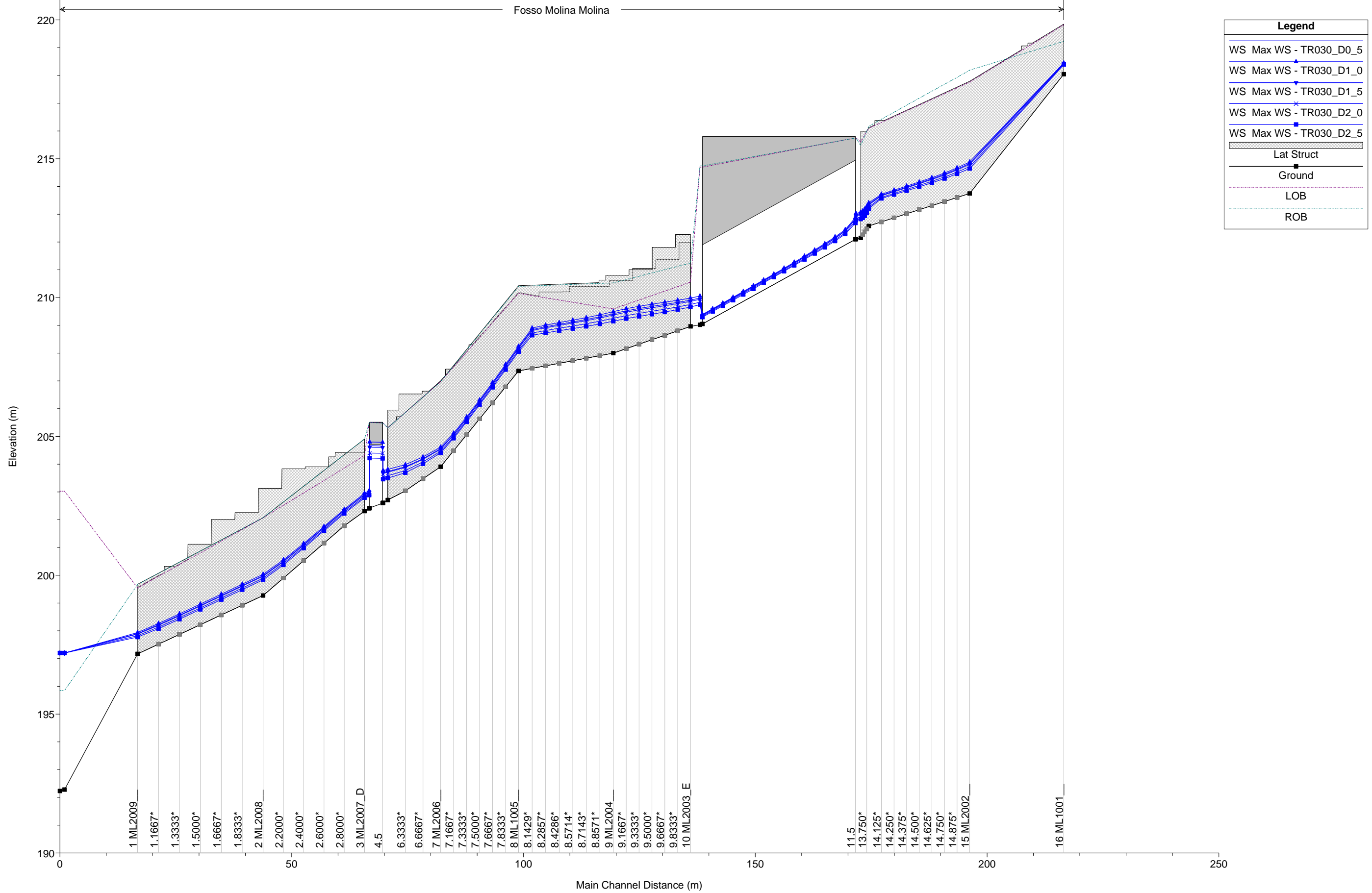




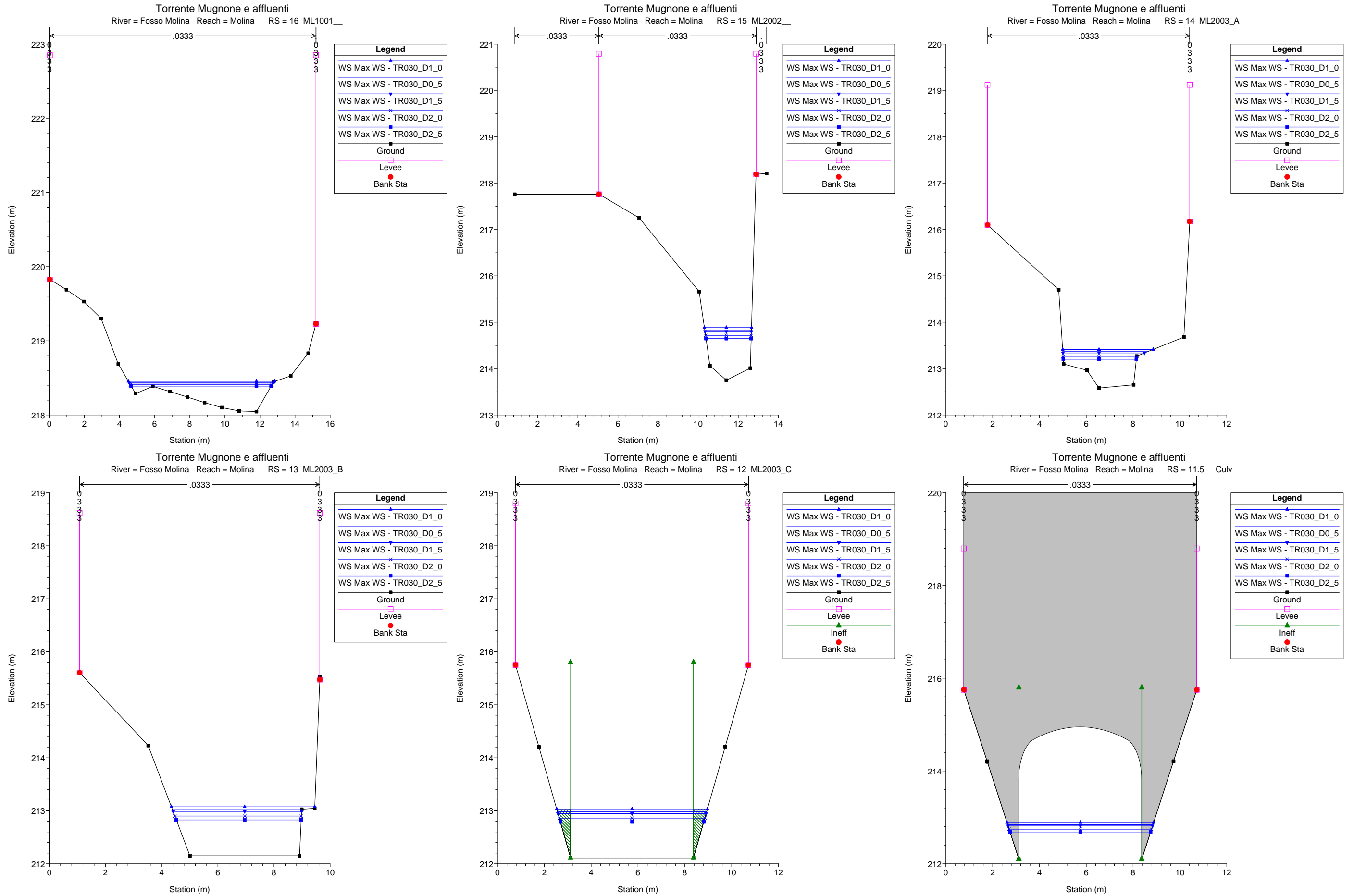


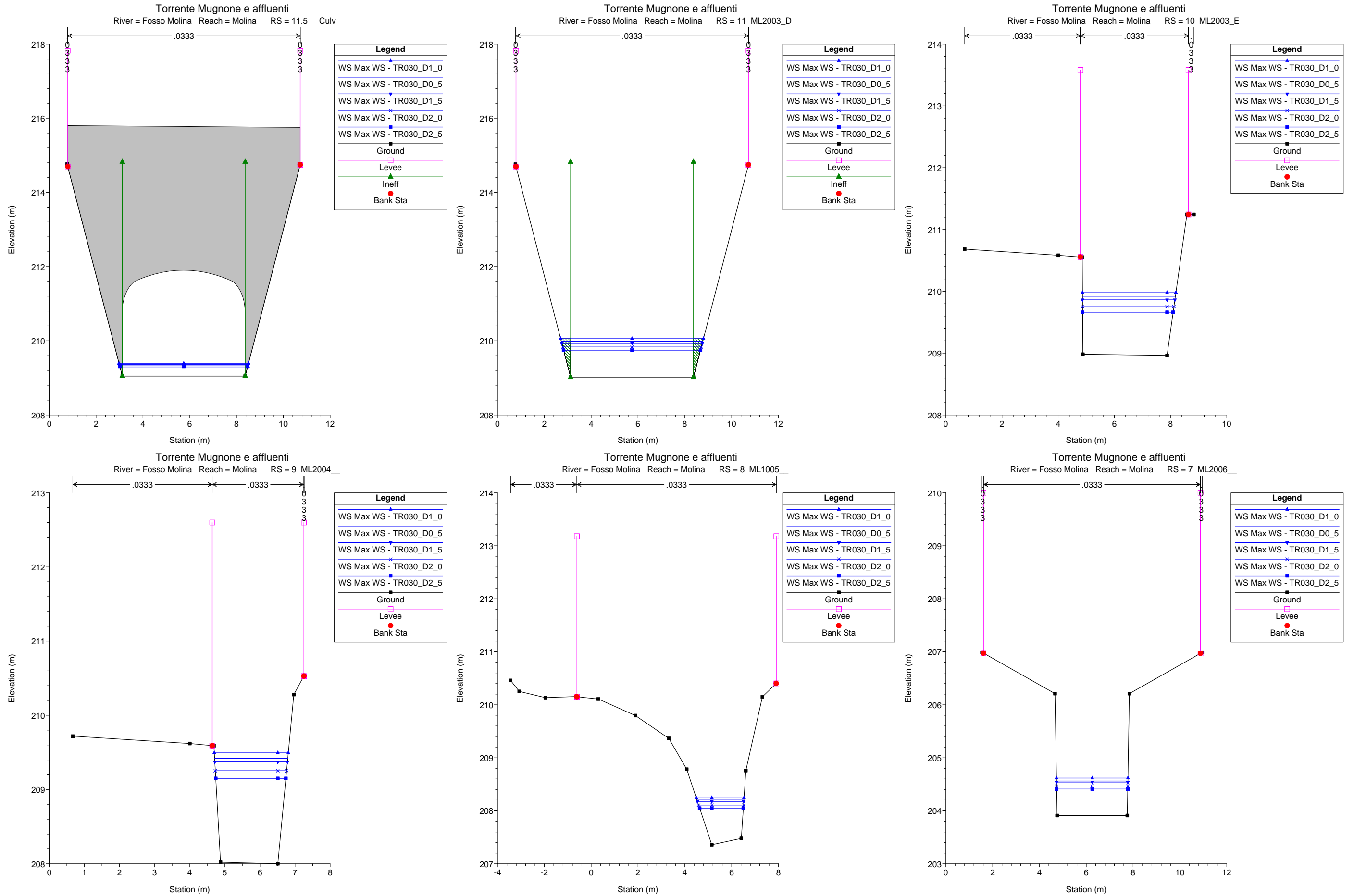
Profili longitudinali
Fosso della Molina
Tr = 30 anni

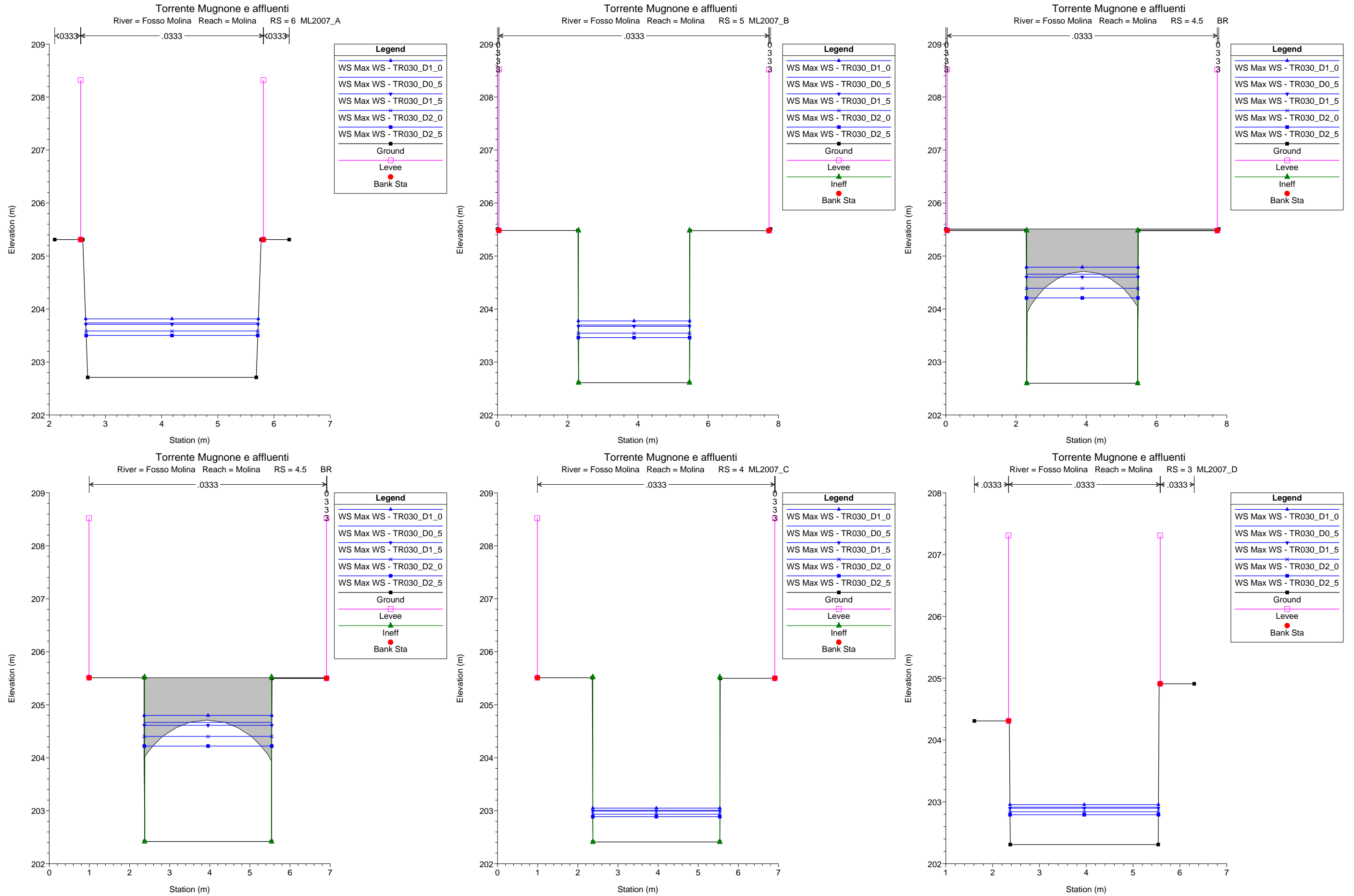
Torrente Mugnone e affluenti

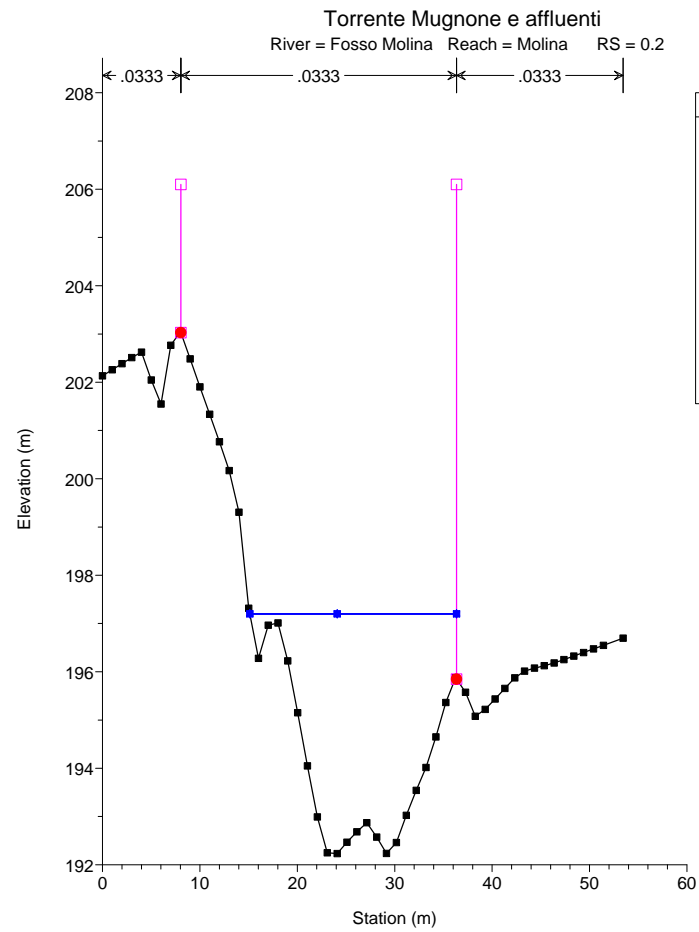
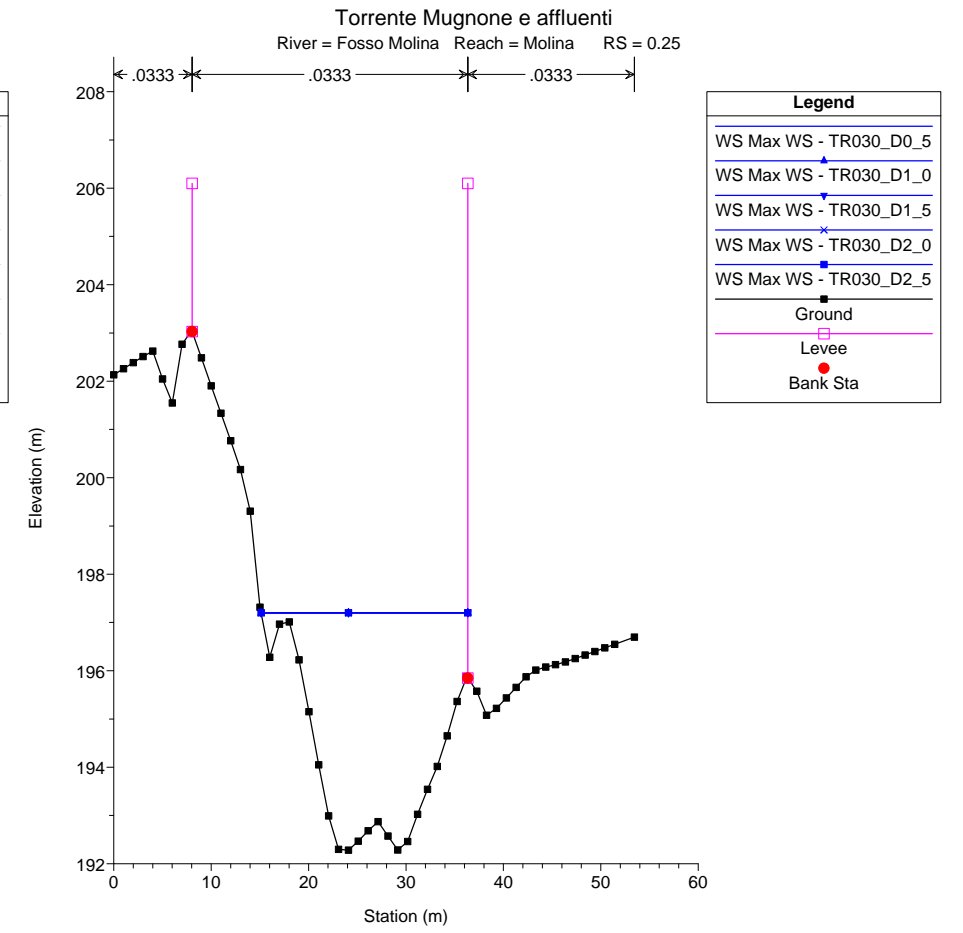
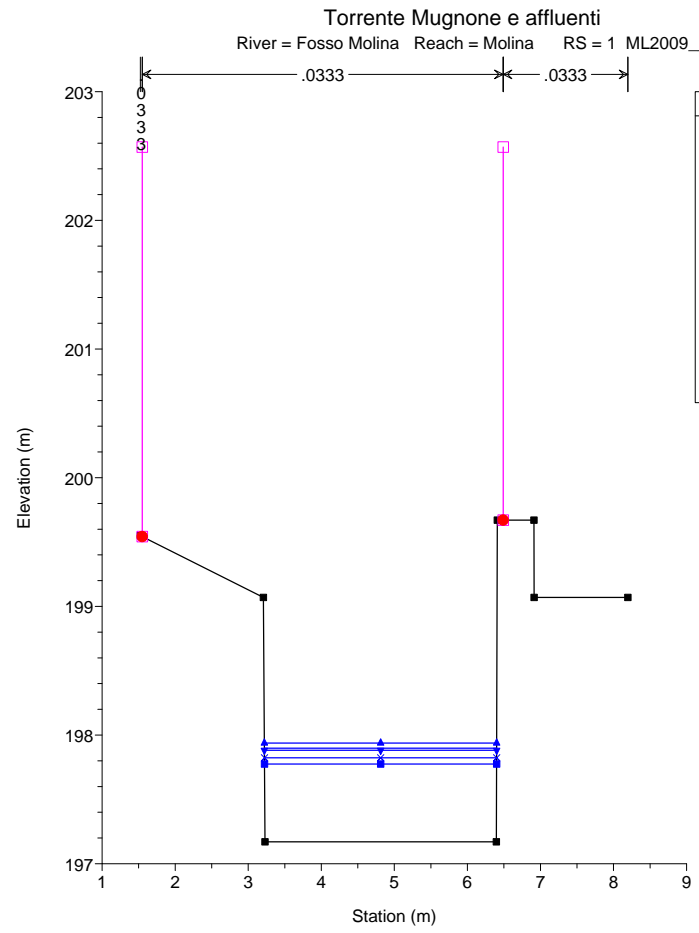
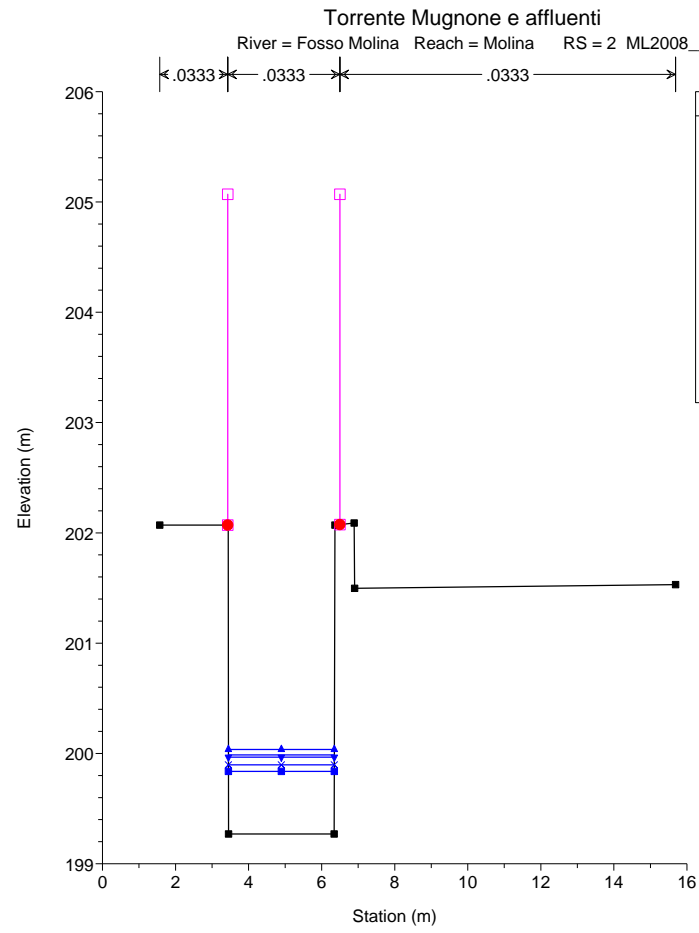


Sezioni fluviali
Fosso della Molina
Tr = 30 anni

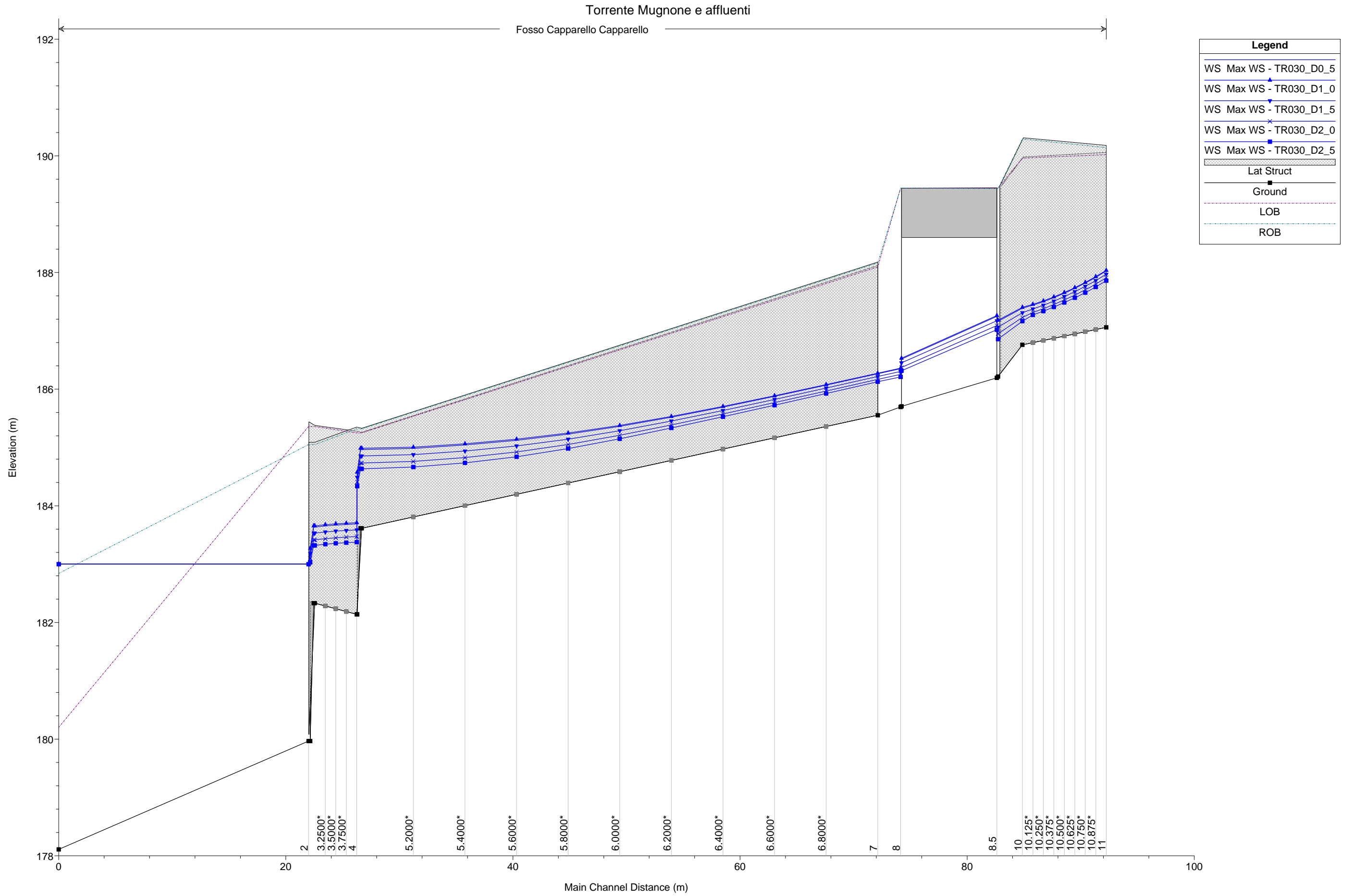




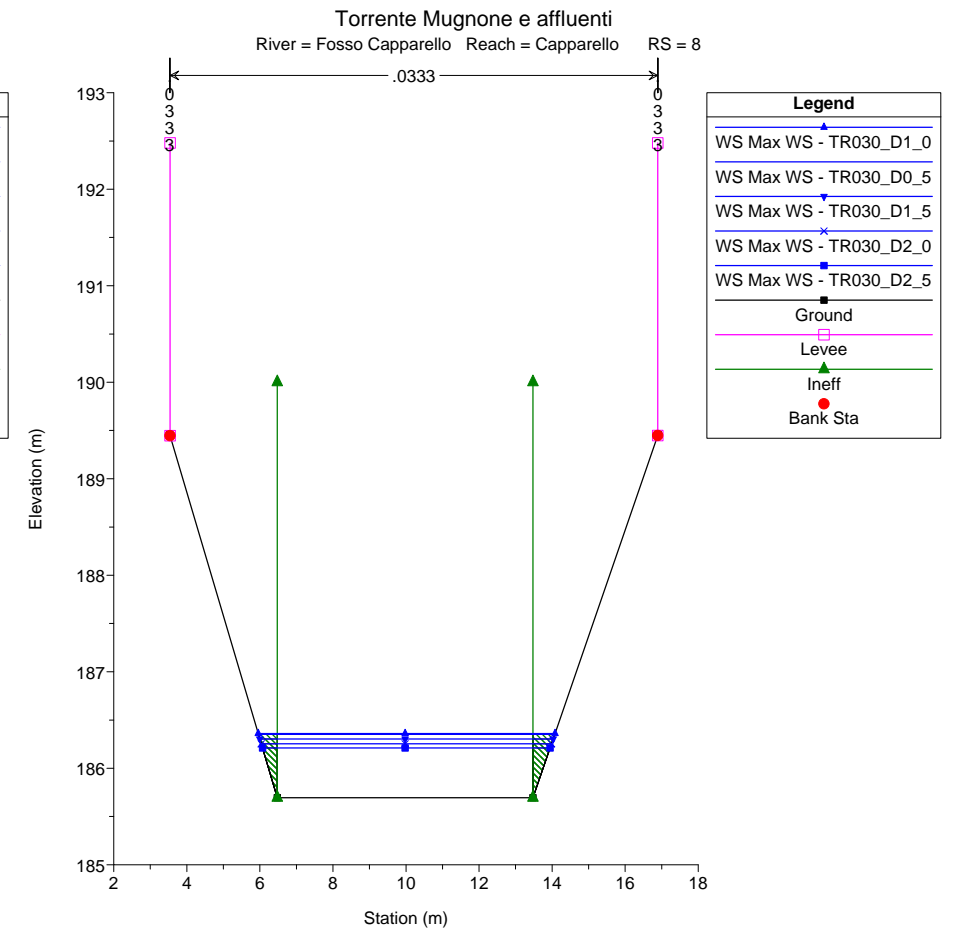
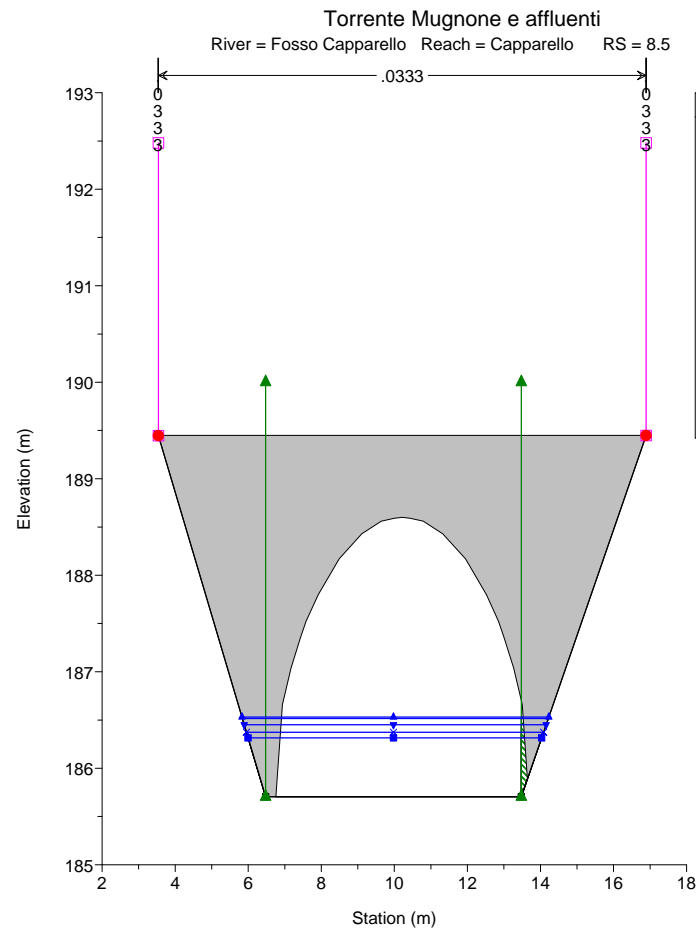
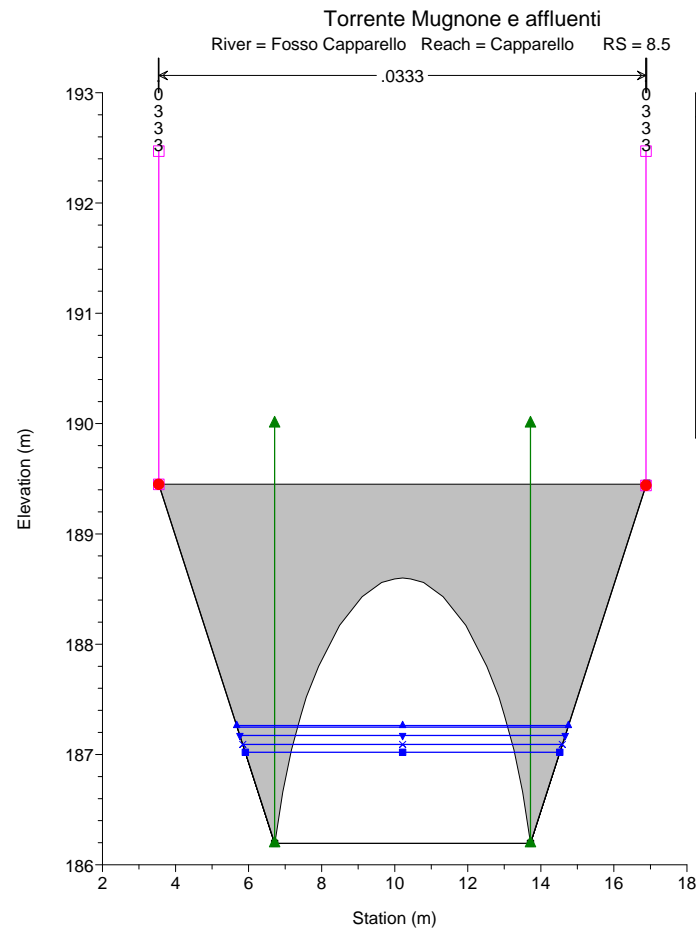
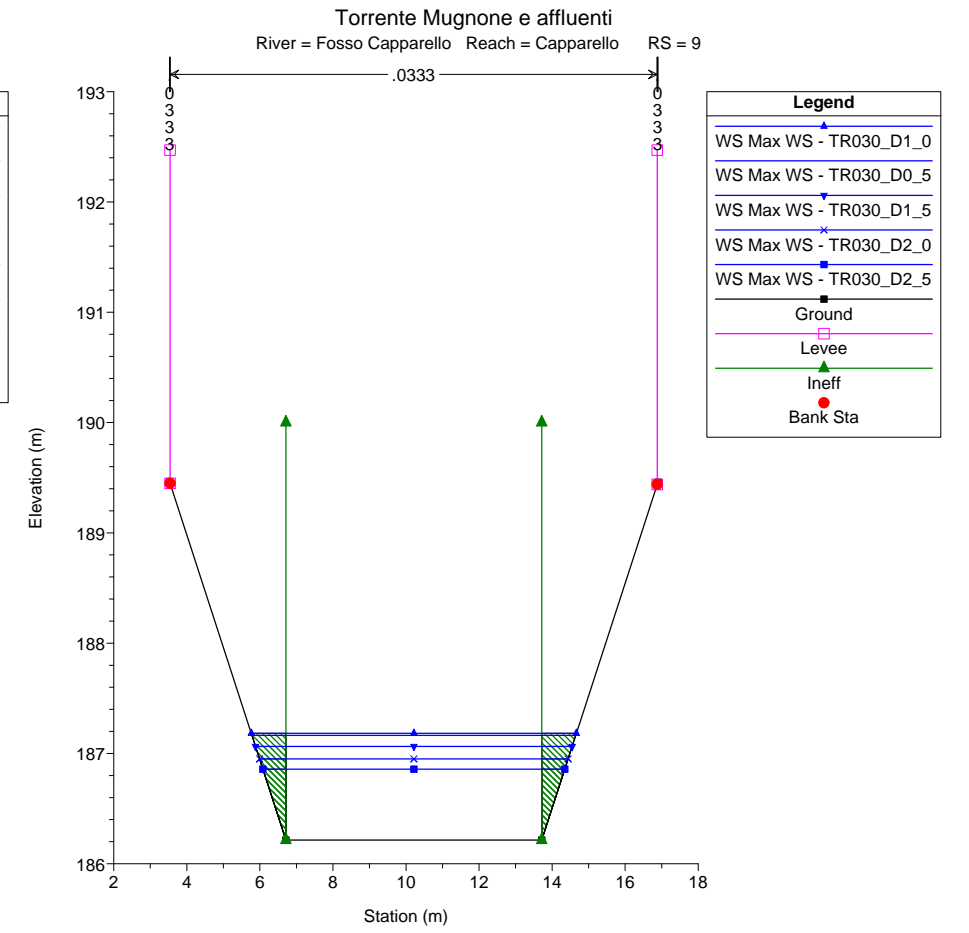
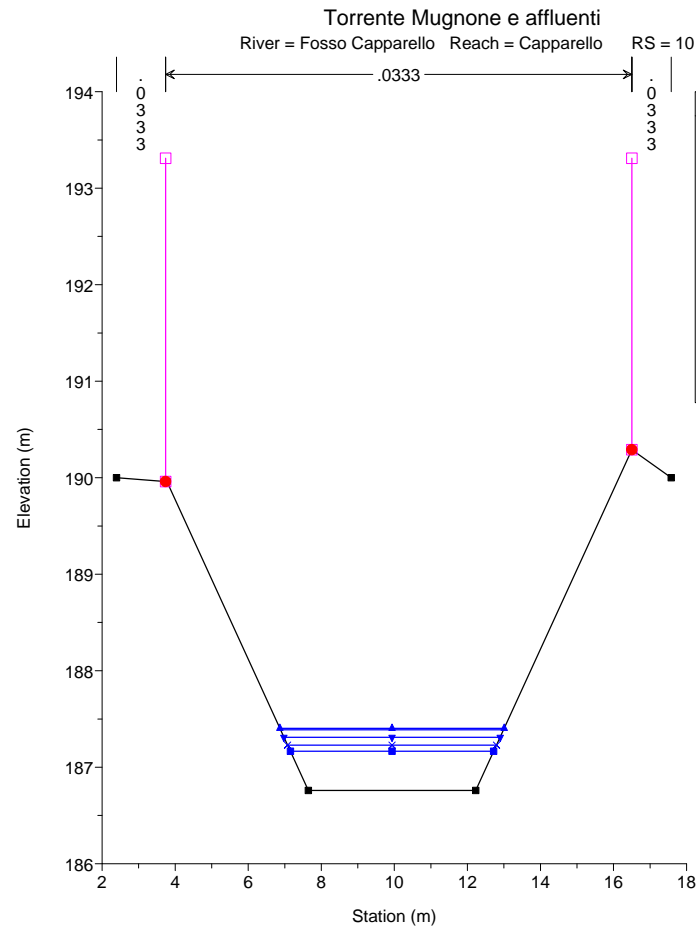
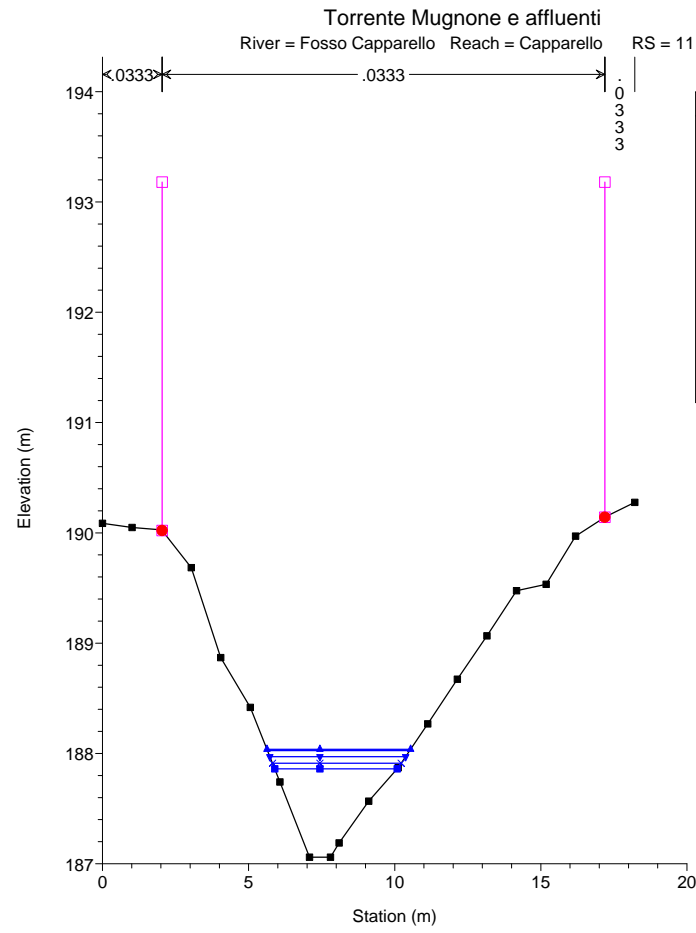


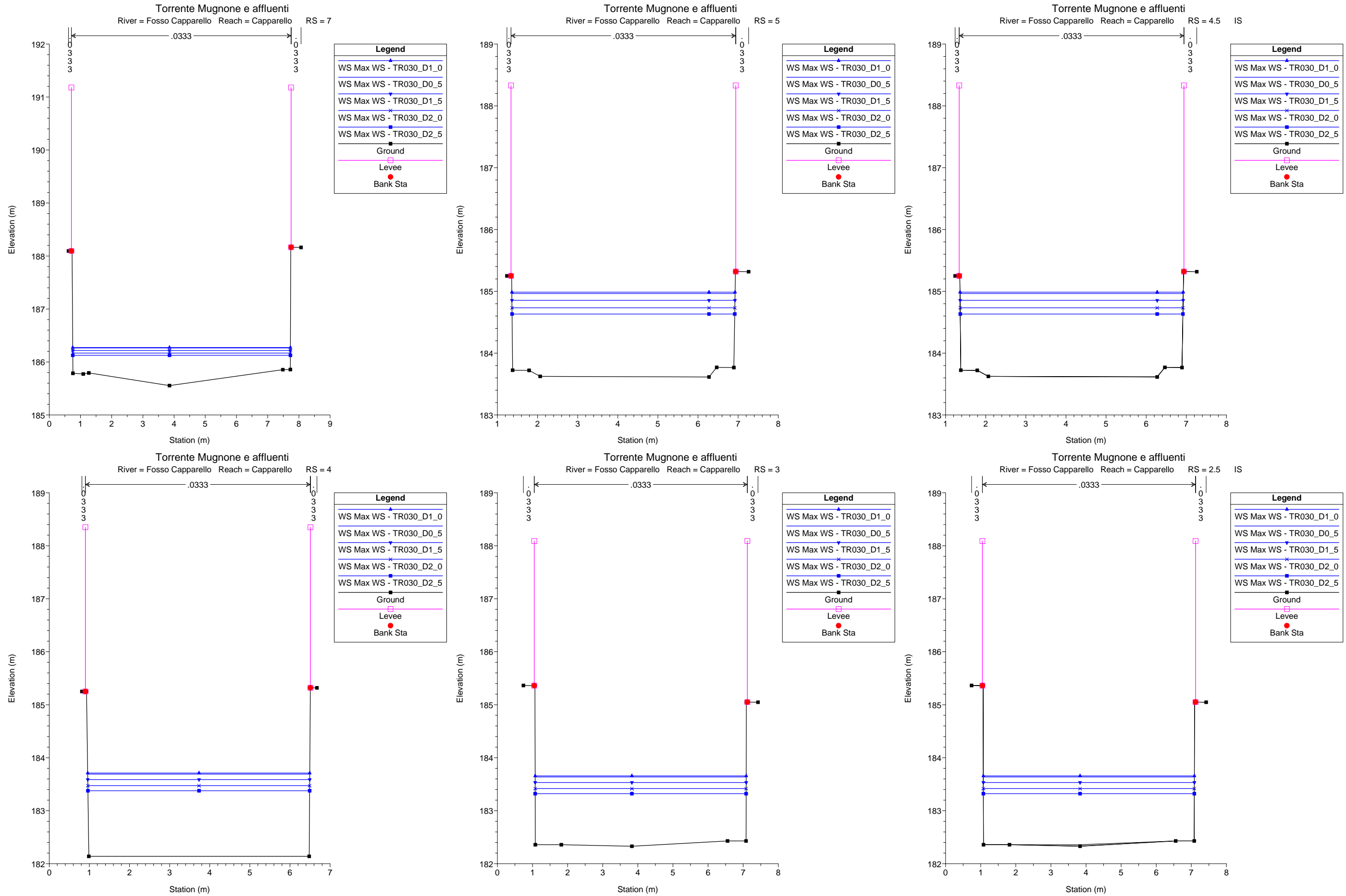


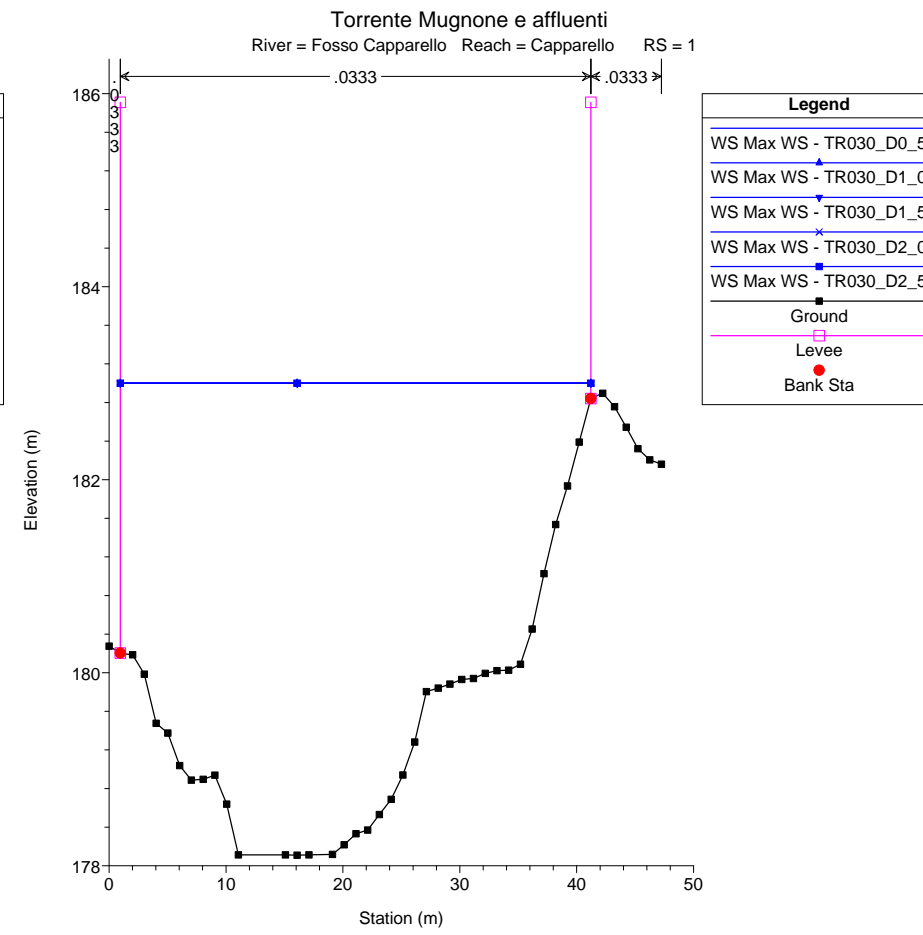
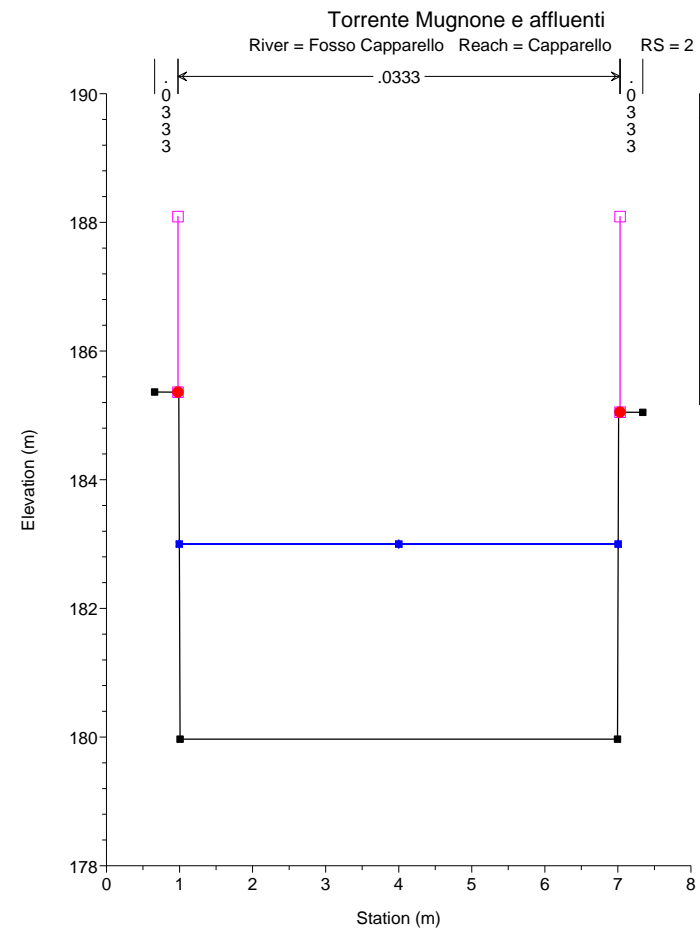
Profili longitudinali
Borro Capparello
Tr = 30 anni



Sezioni fluviali
Borro Capparello
Tr = 30 anni



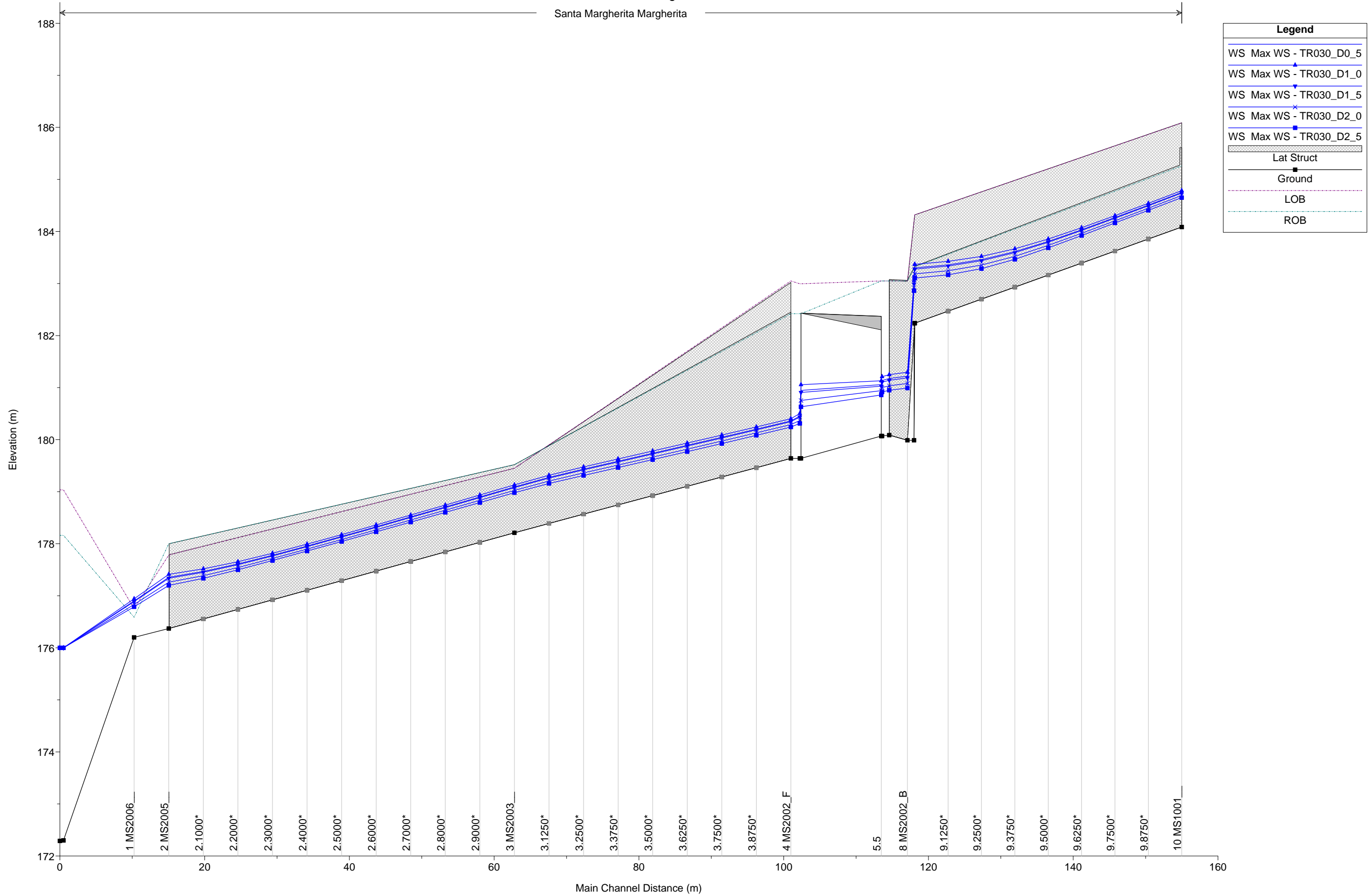




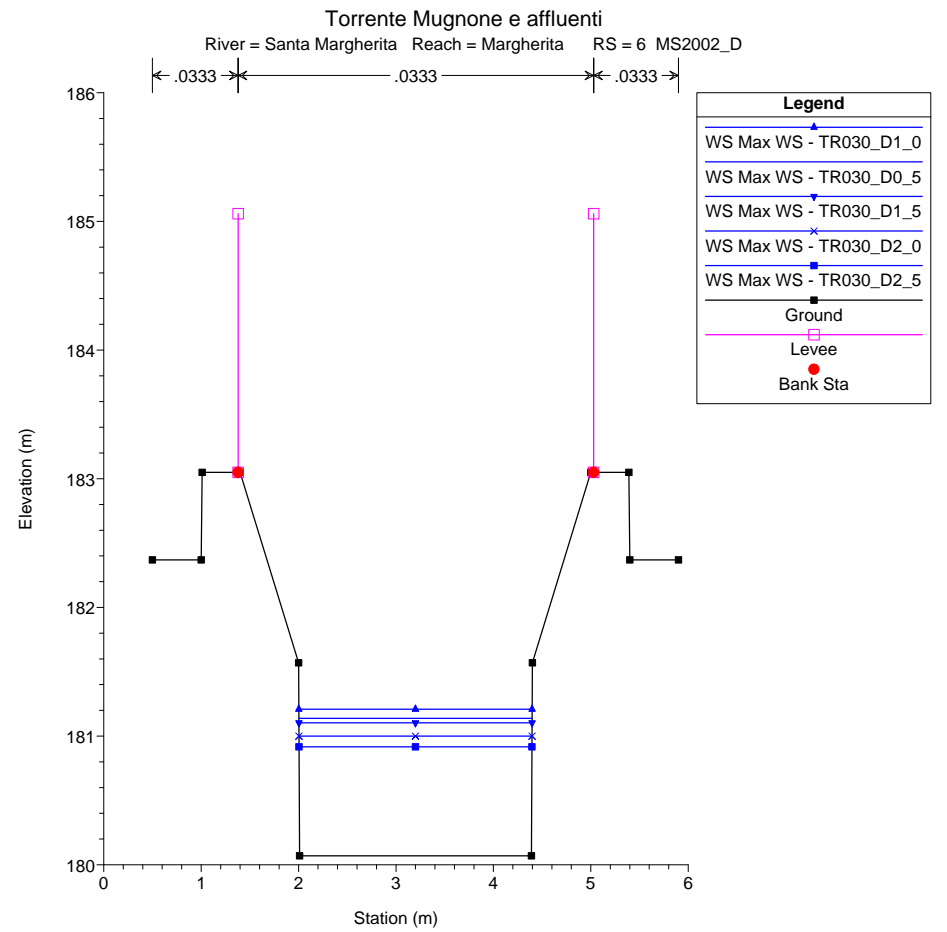
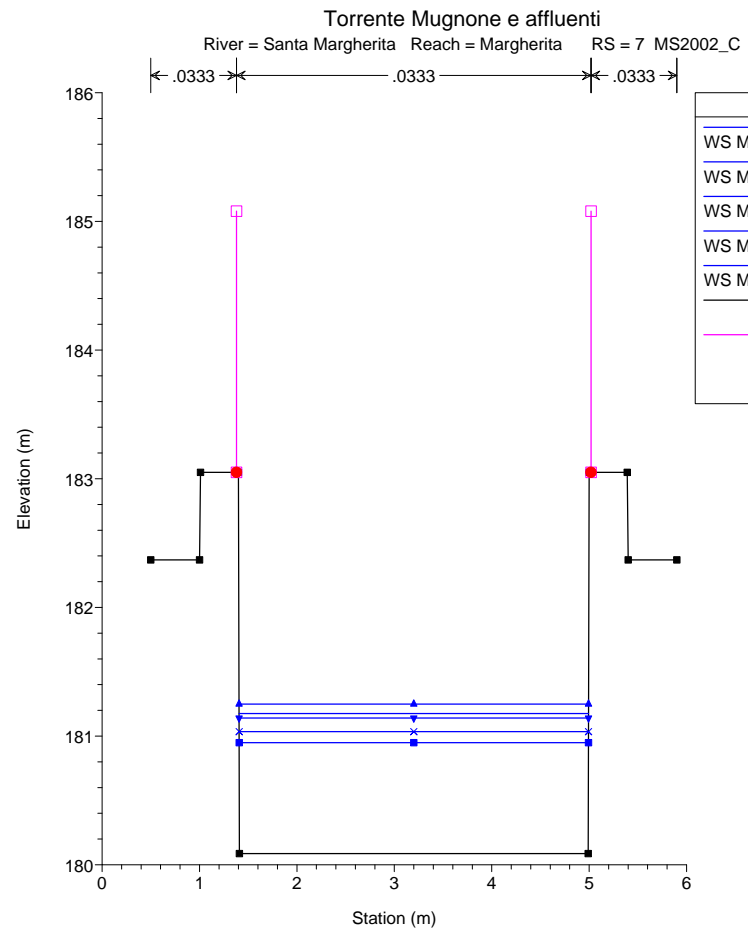
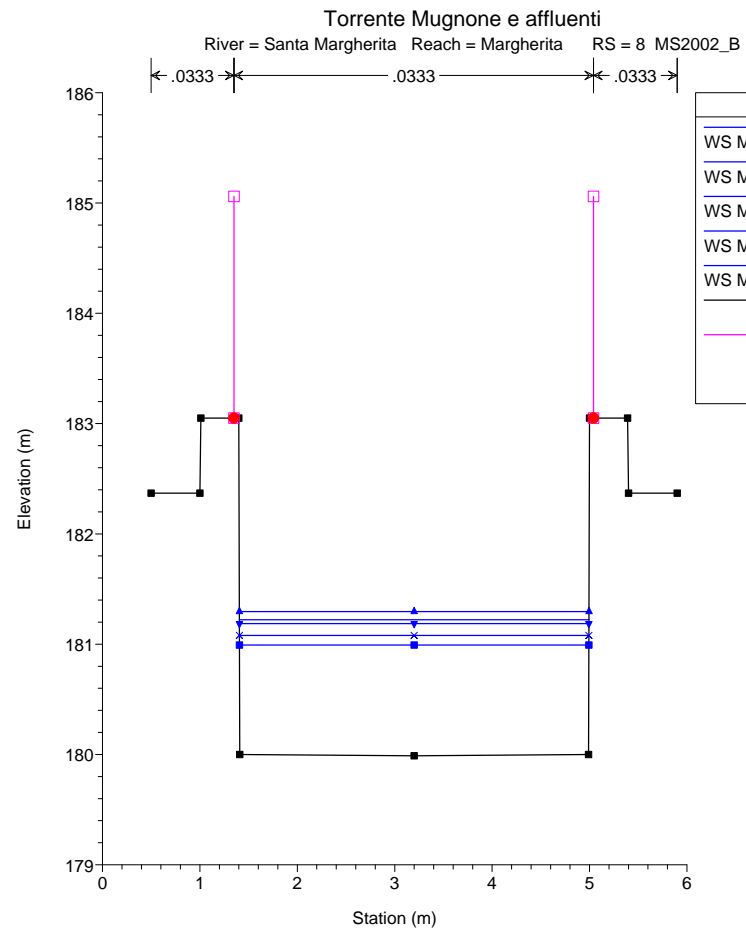
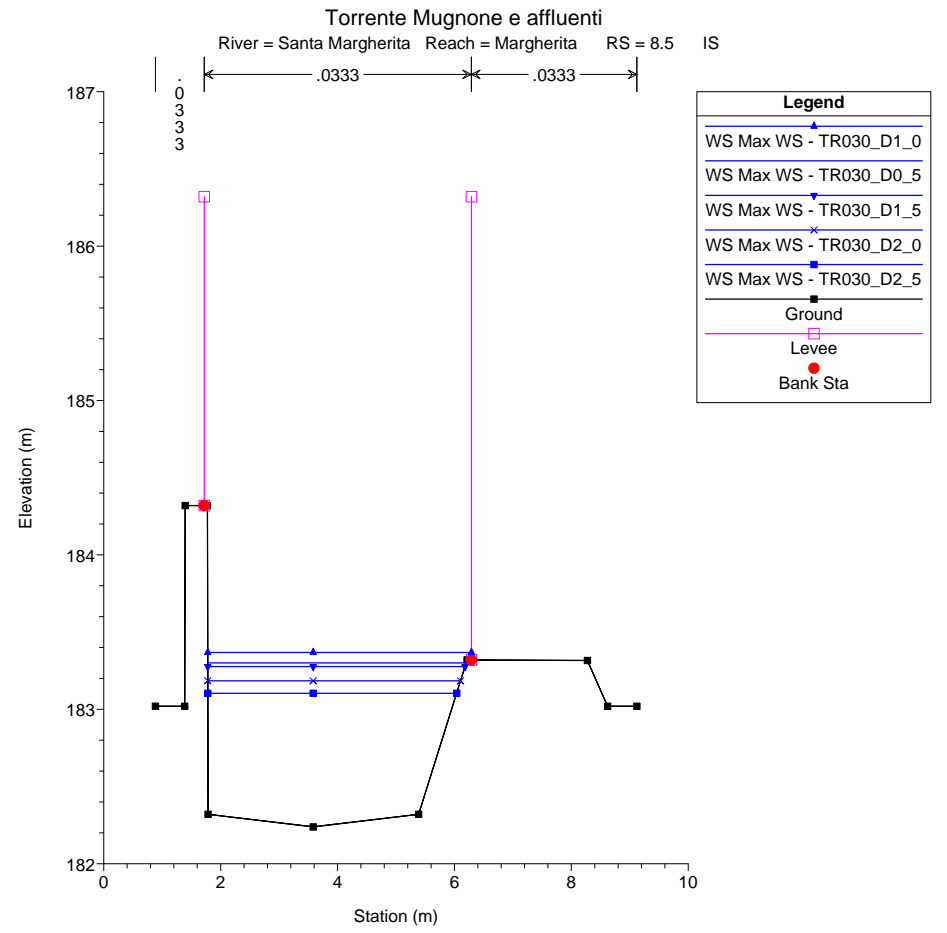
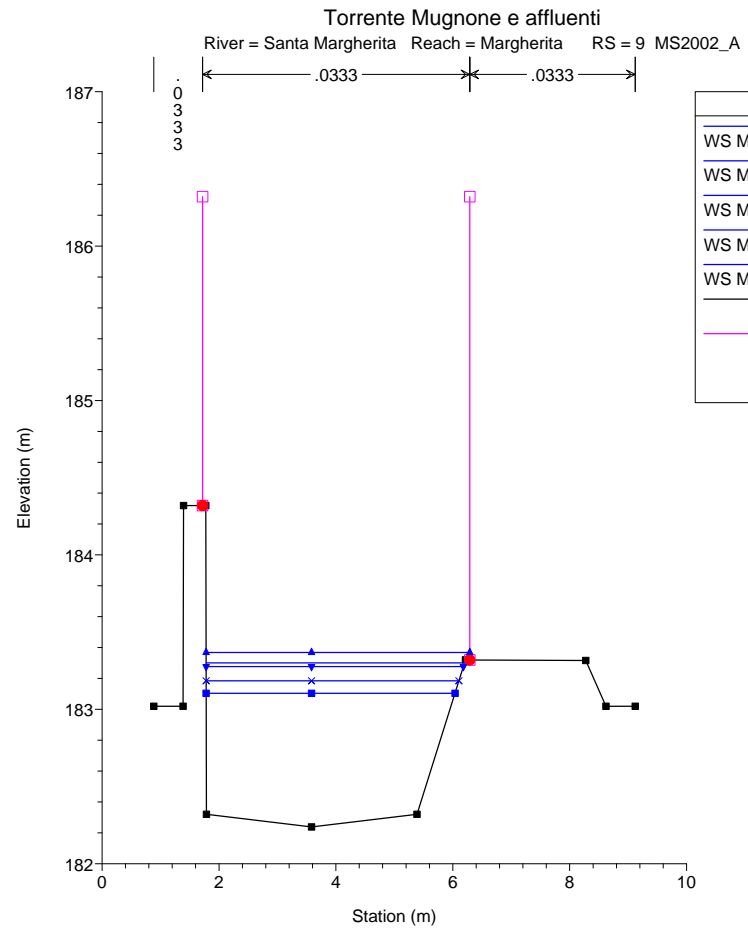
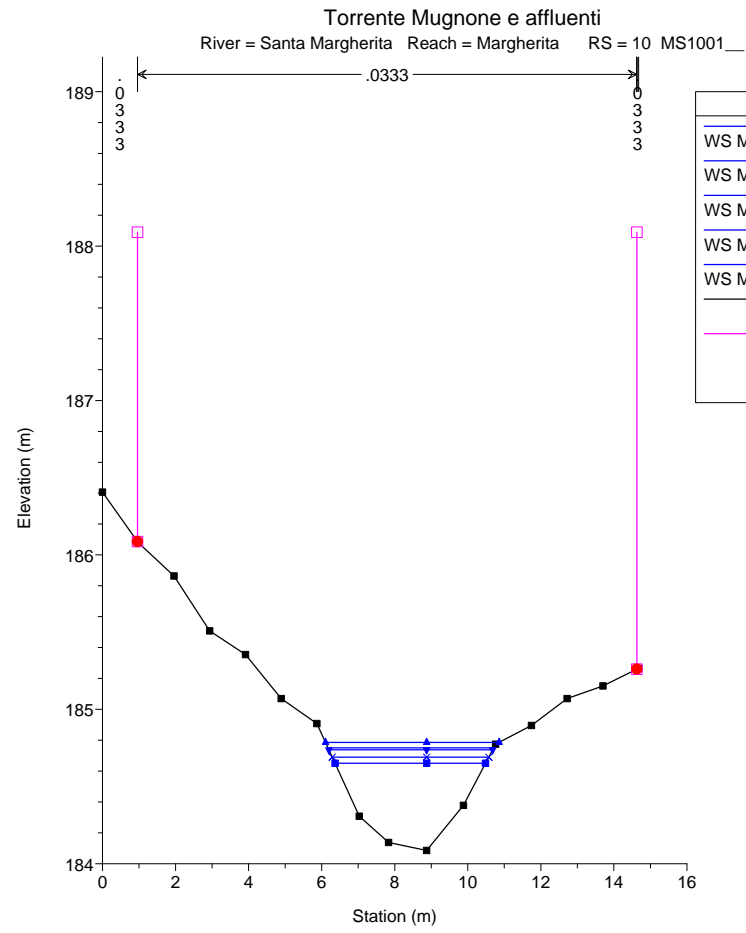
Profili longitudinali
Fosso Santa Margherita
Tr = 30 anni

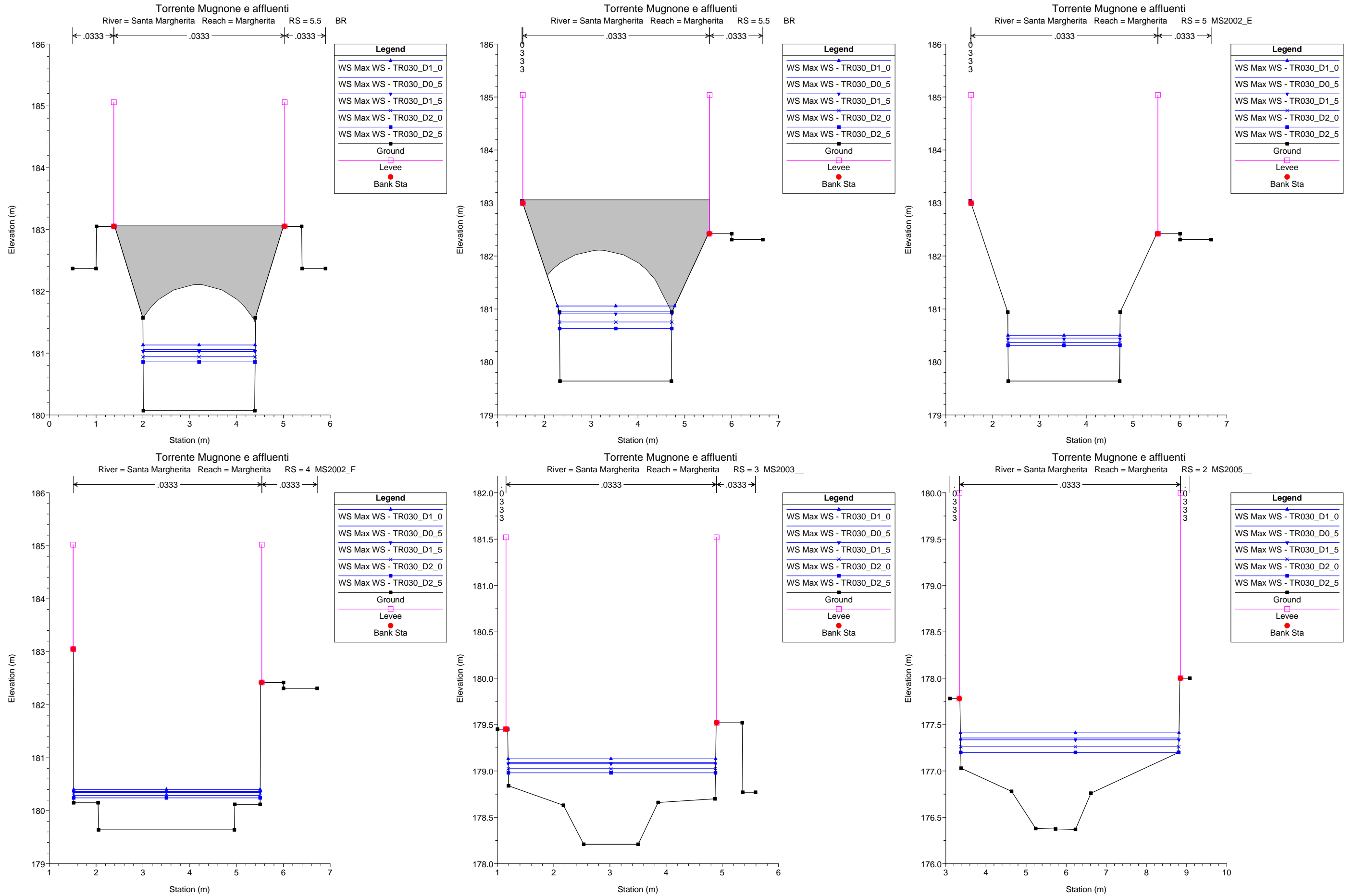
Torrente Mugnone e affluenti

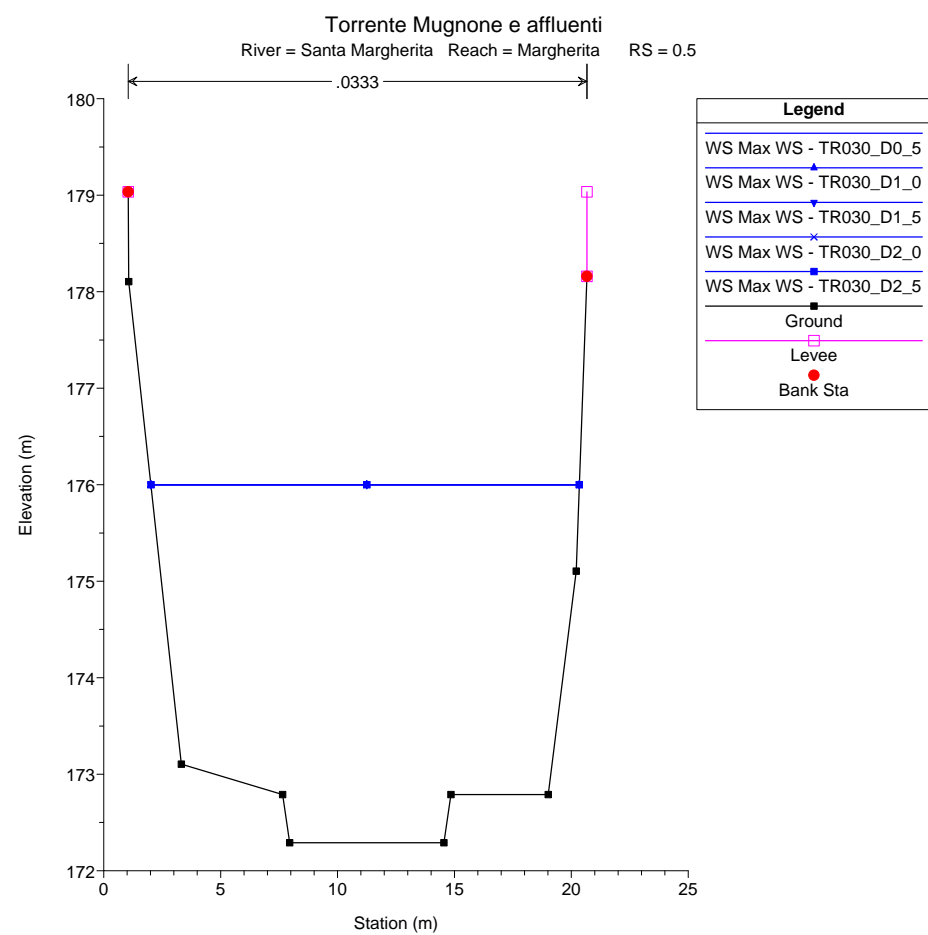
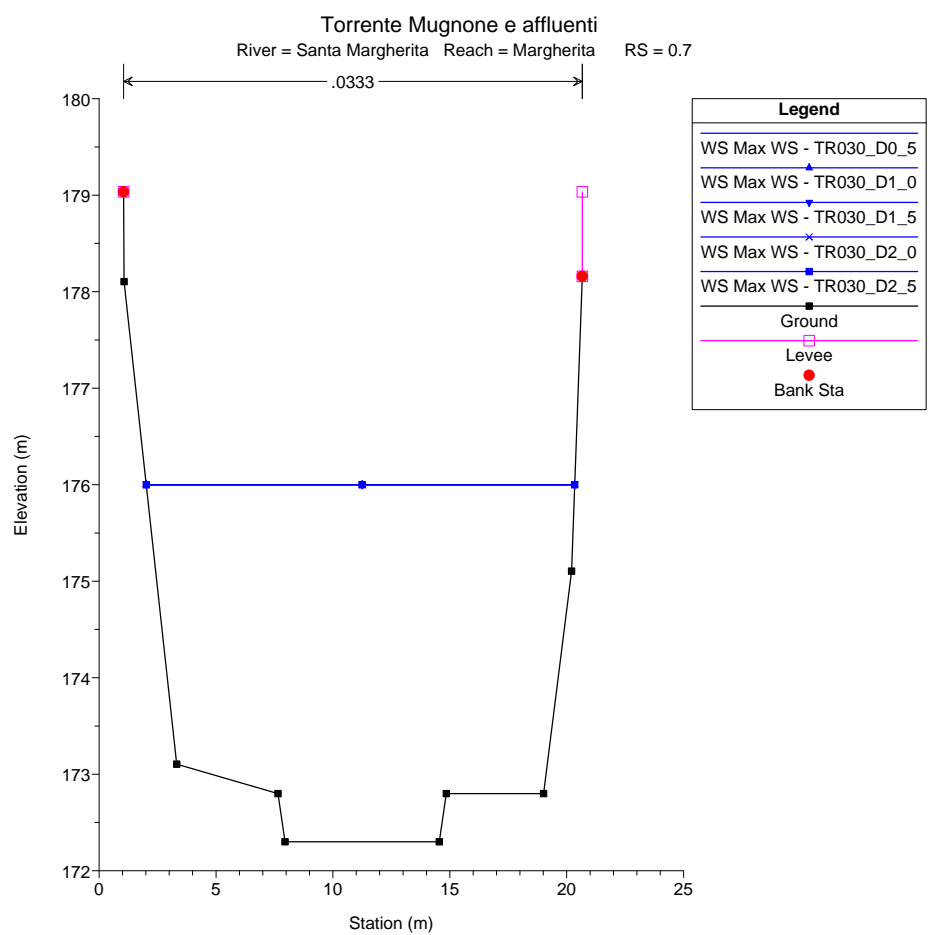
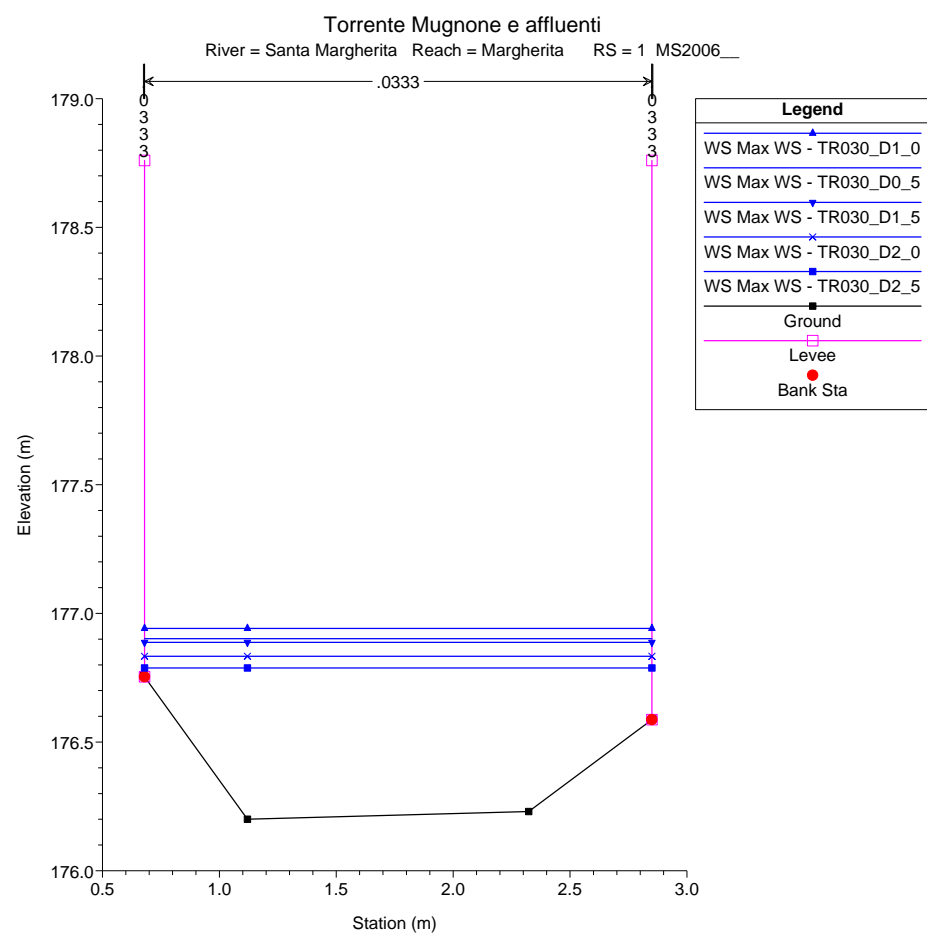
Santa Margherita Margherita



Sezioni fluviali
Fosso Santa Margherita
Tr = 30 anni



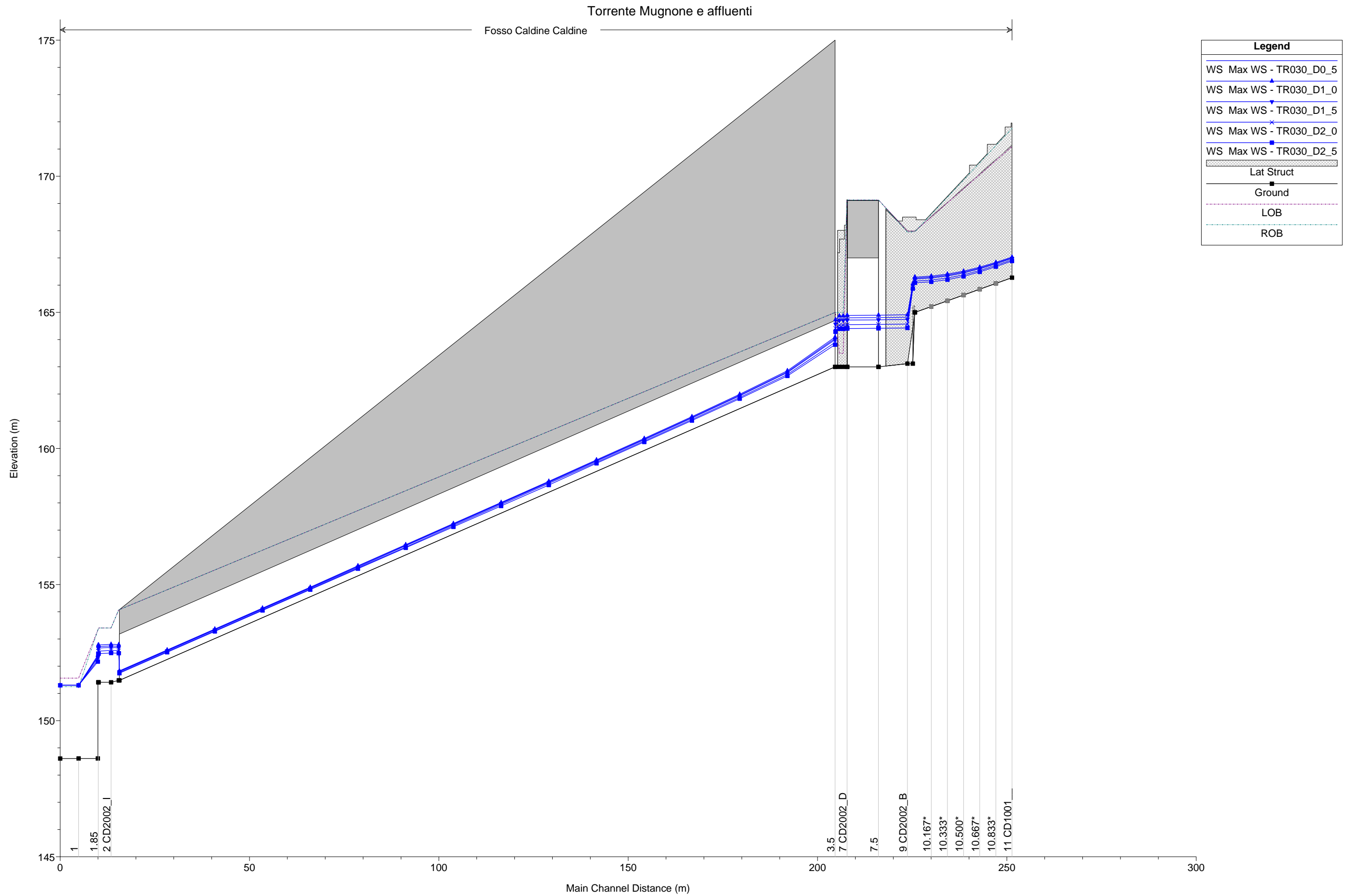




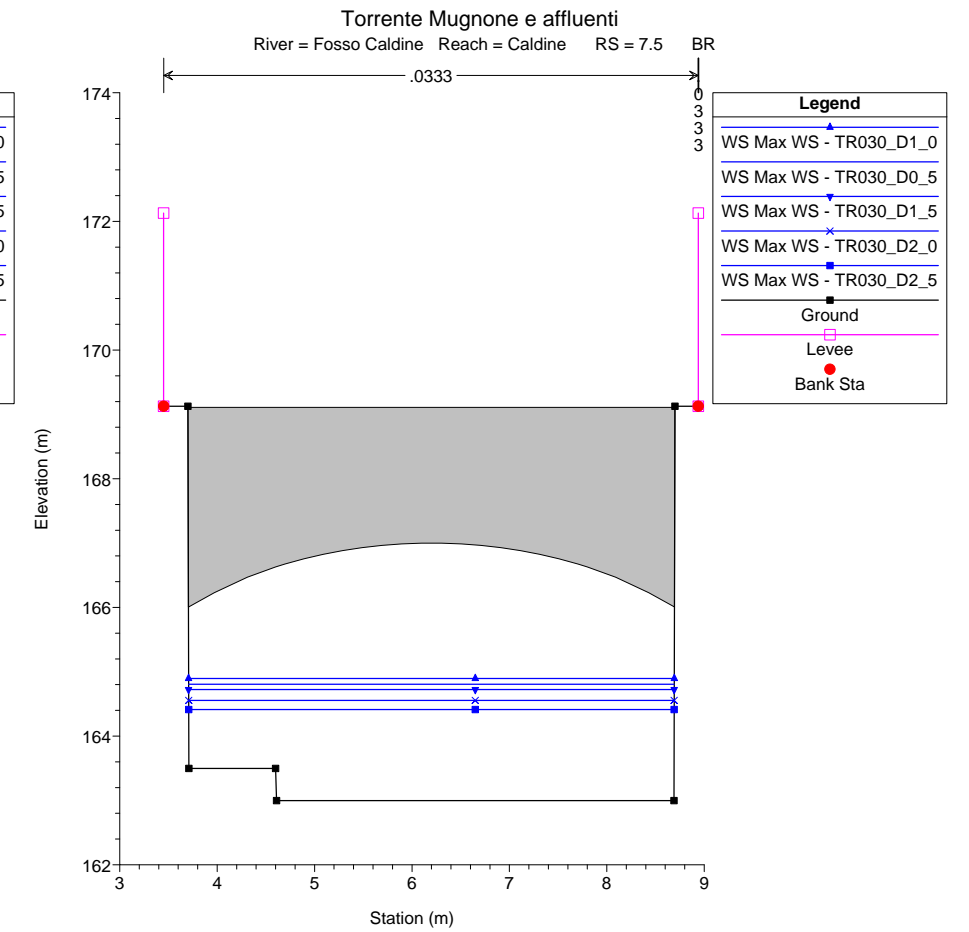
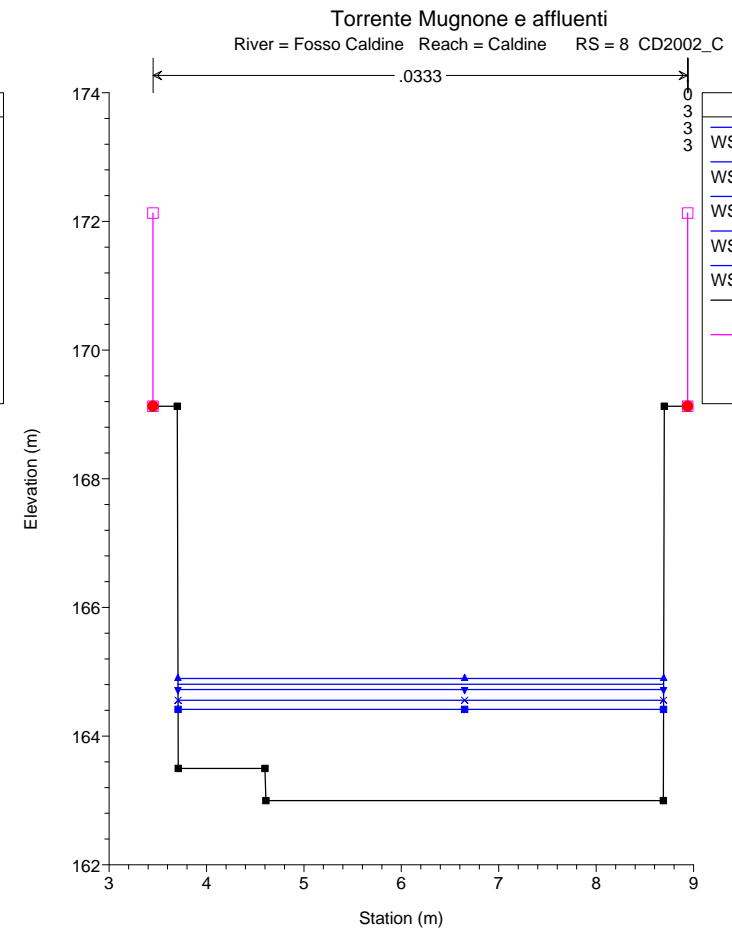
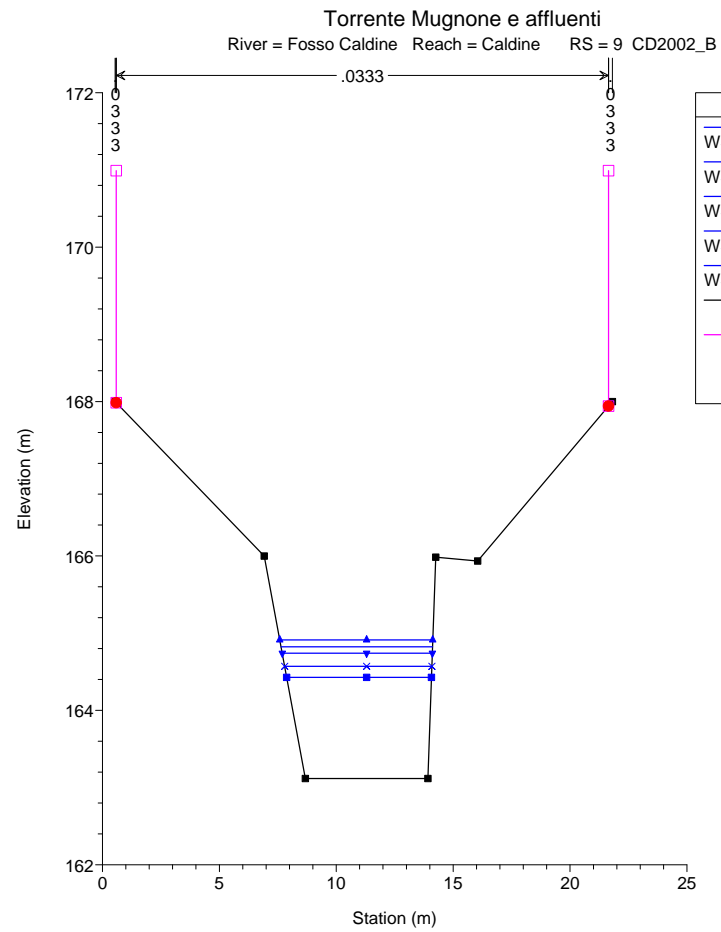
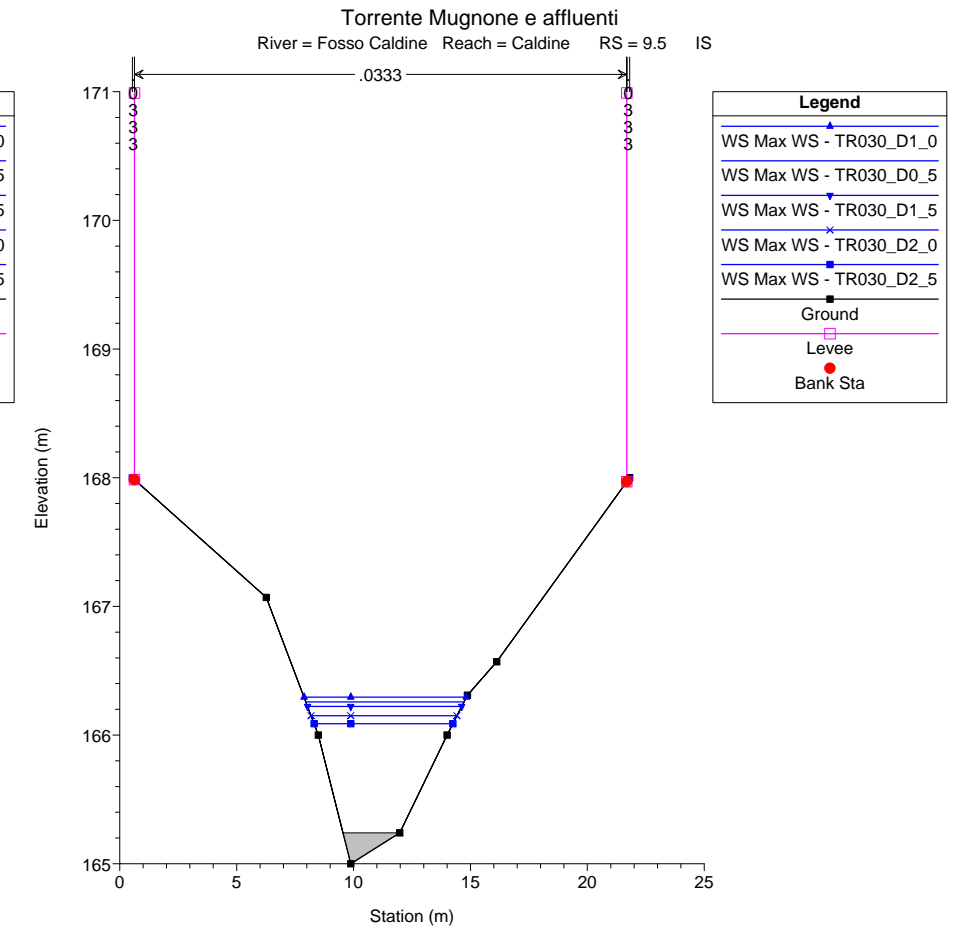
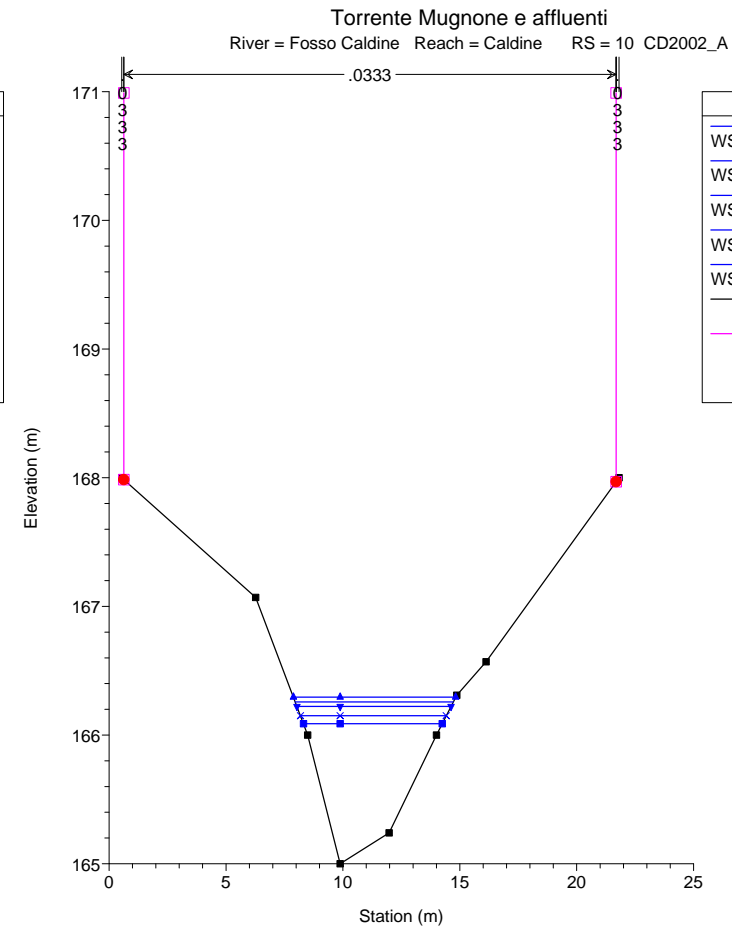
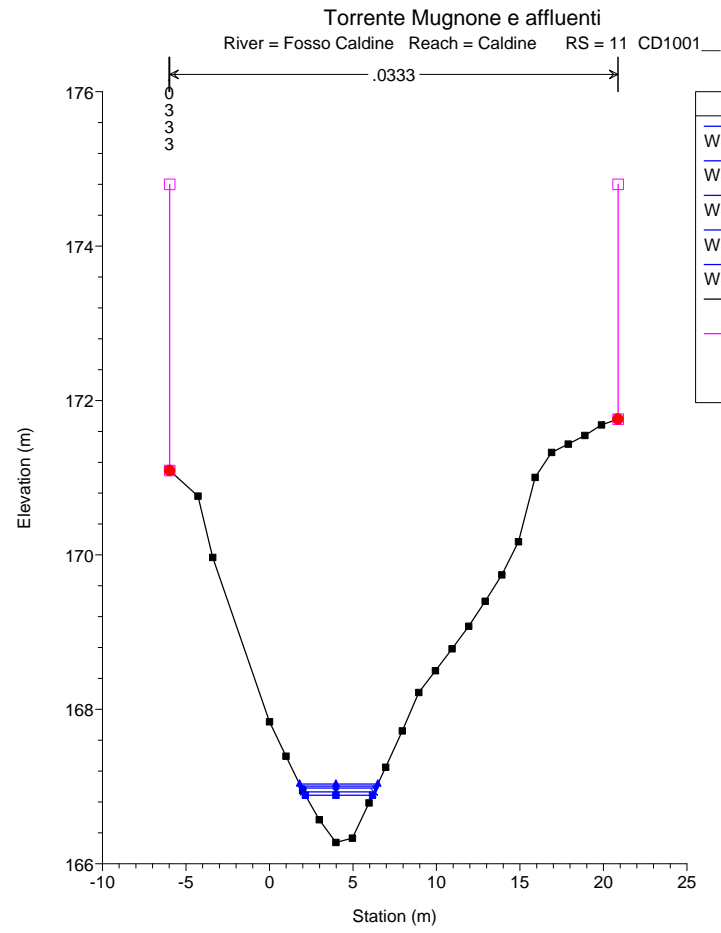
Profili longitudinali

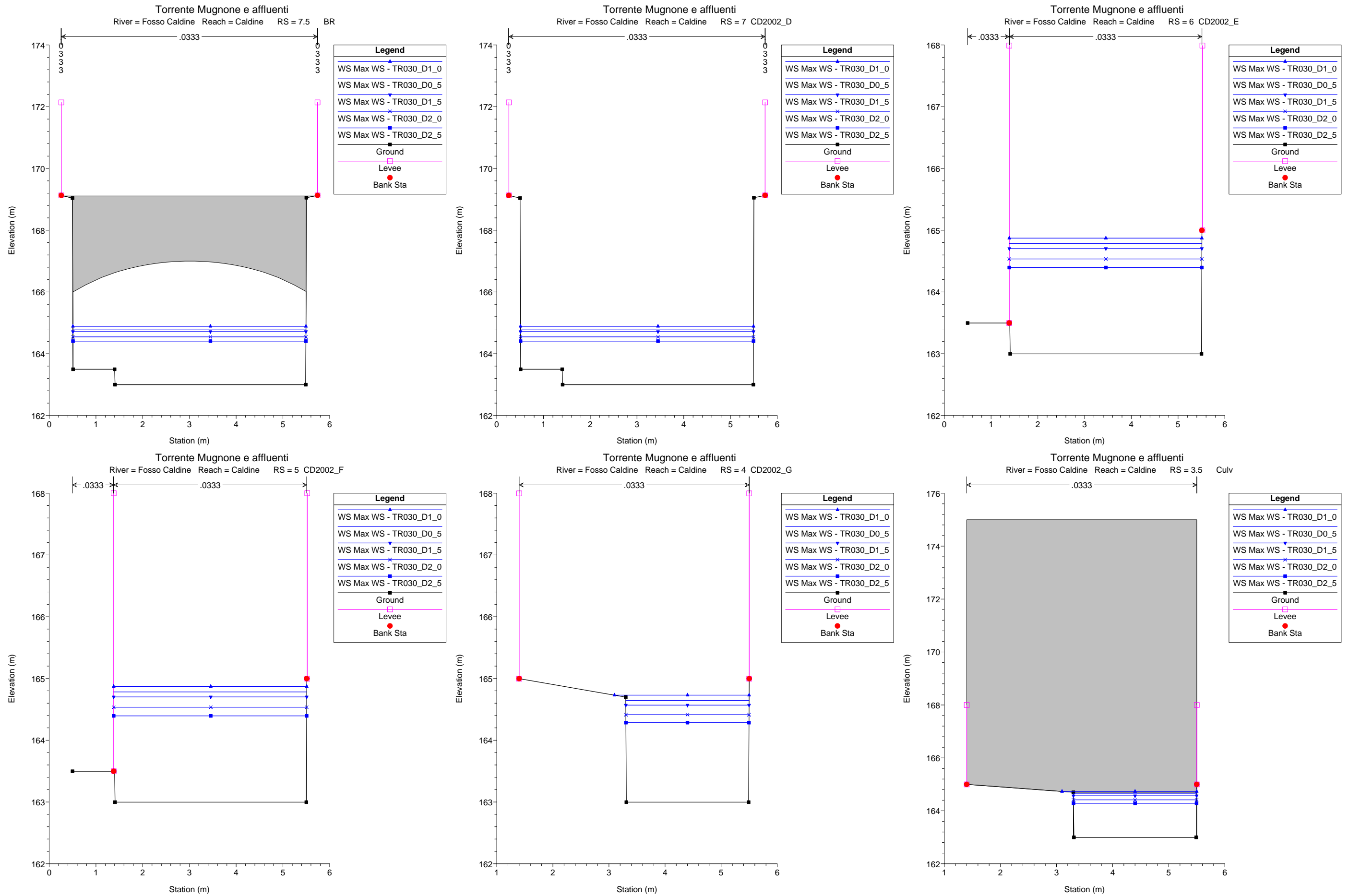
Fosso Caldine

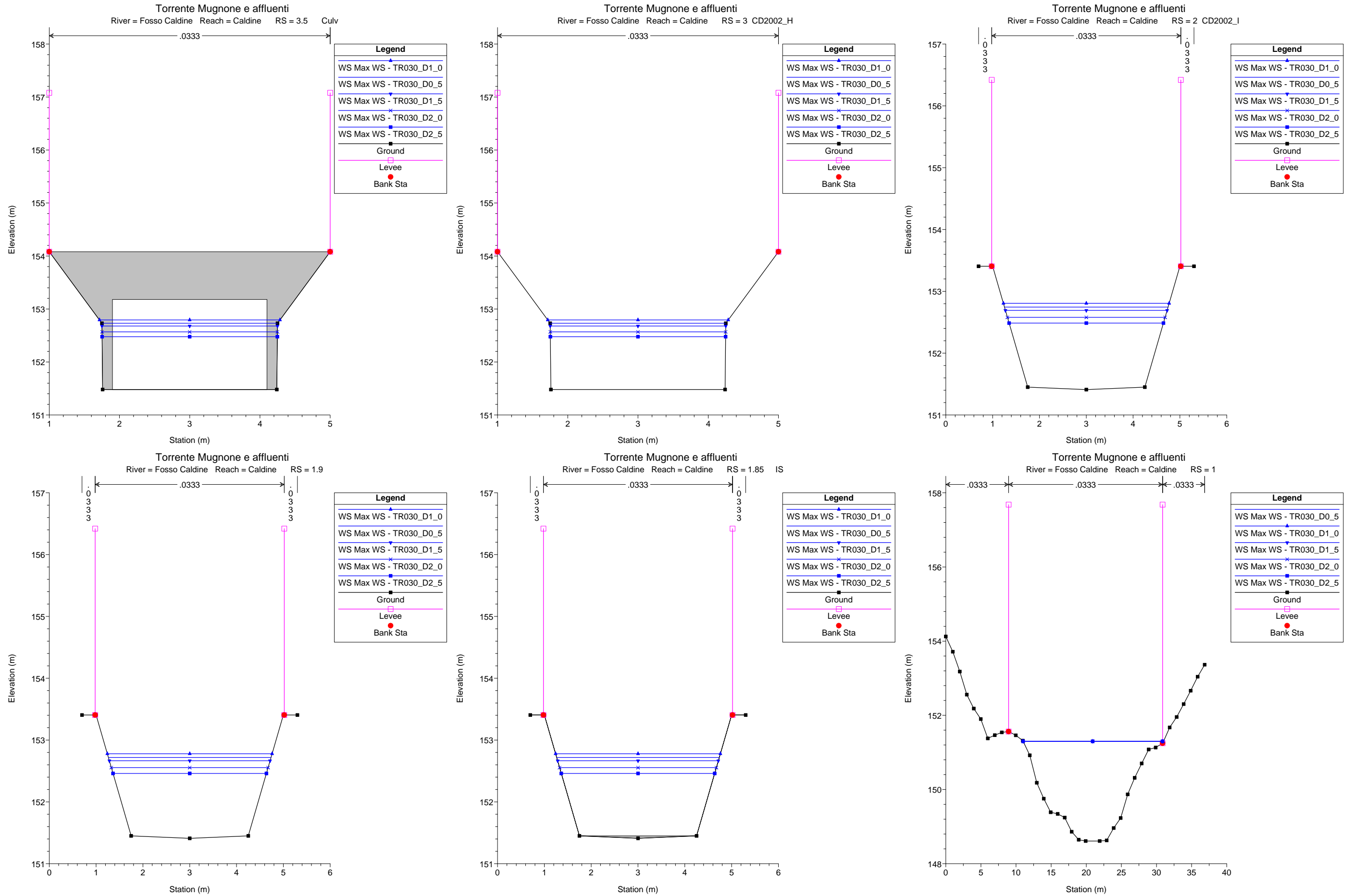
Tr = 30 anni

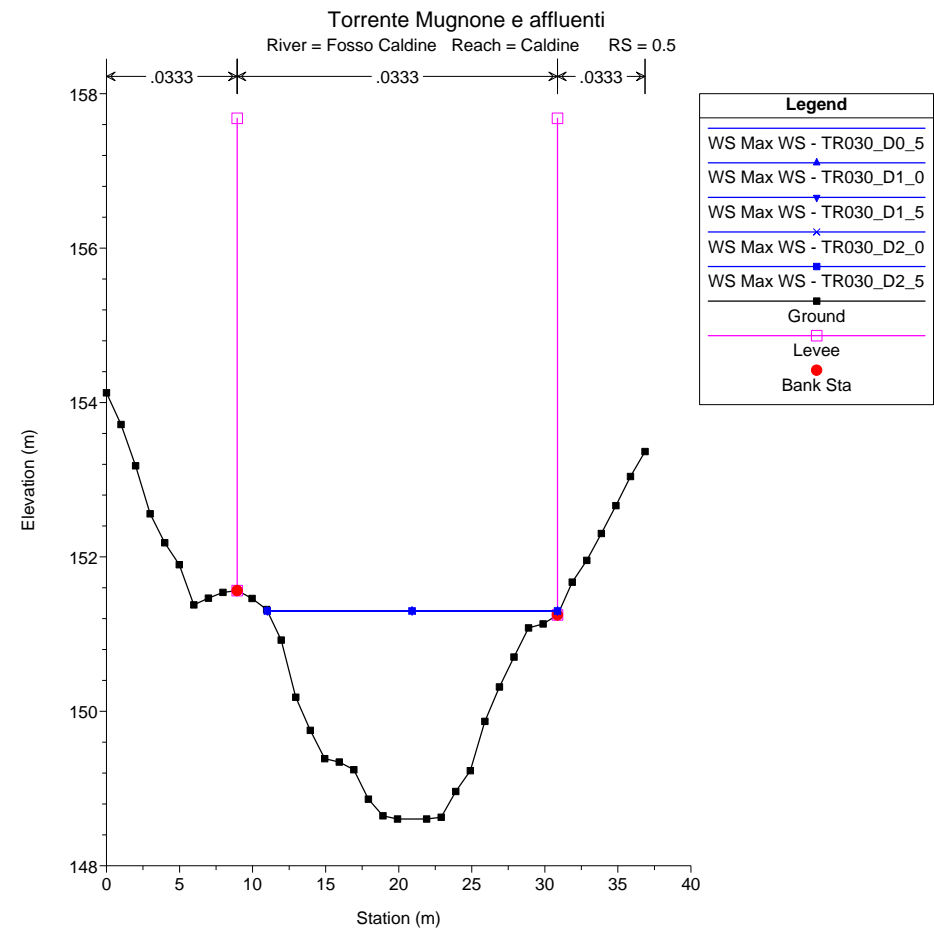


Sezioni fluviali
Fosso Caldine
Tr = 30 anni

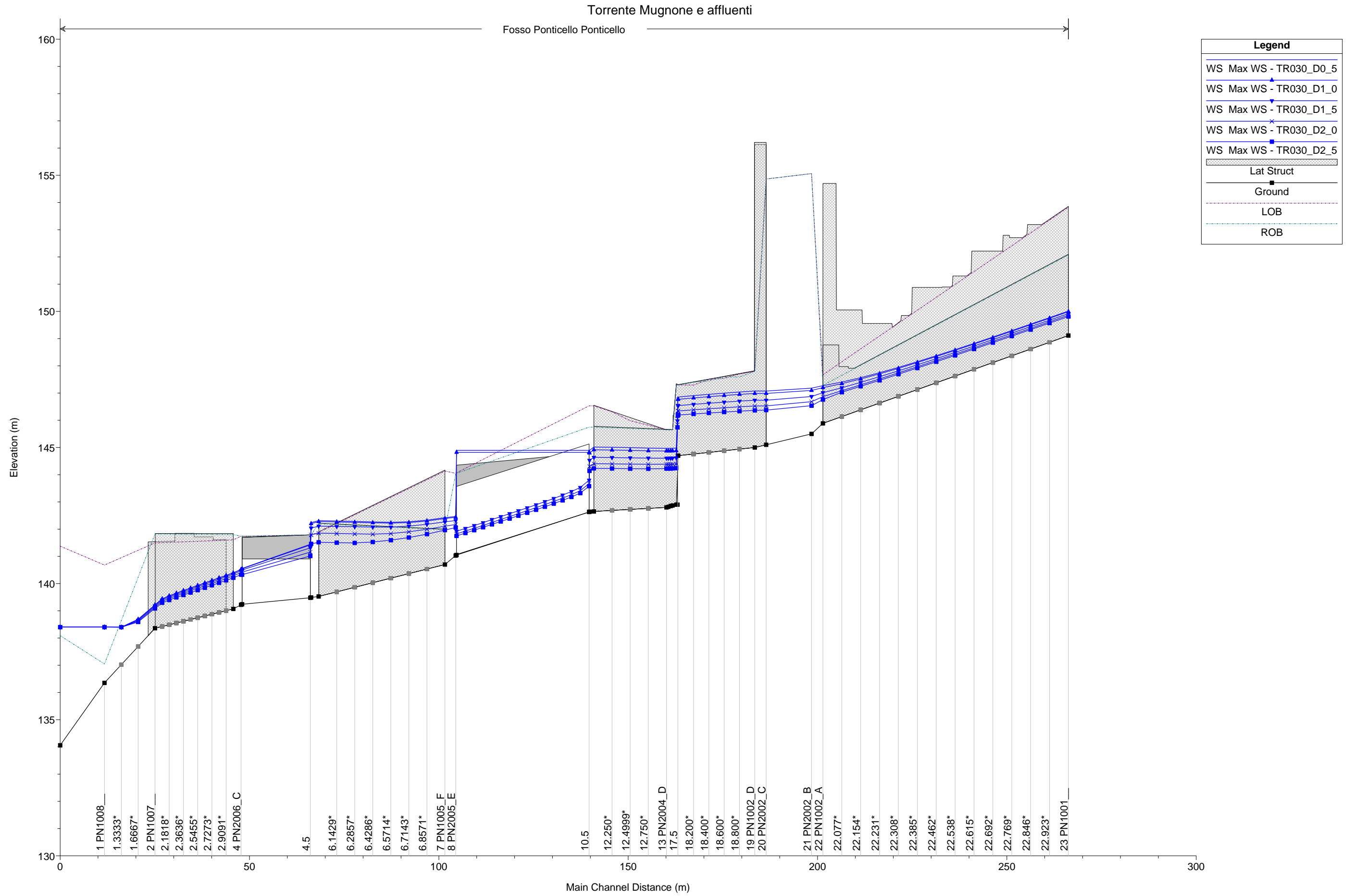




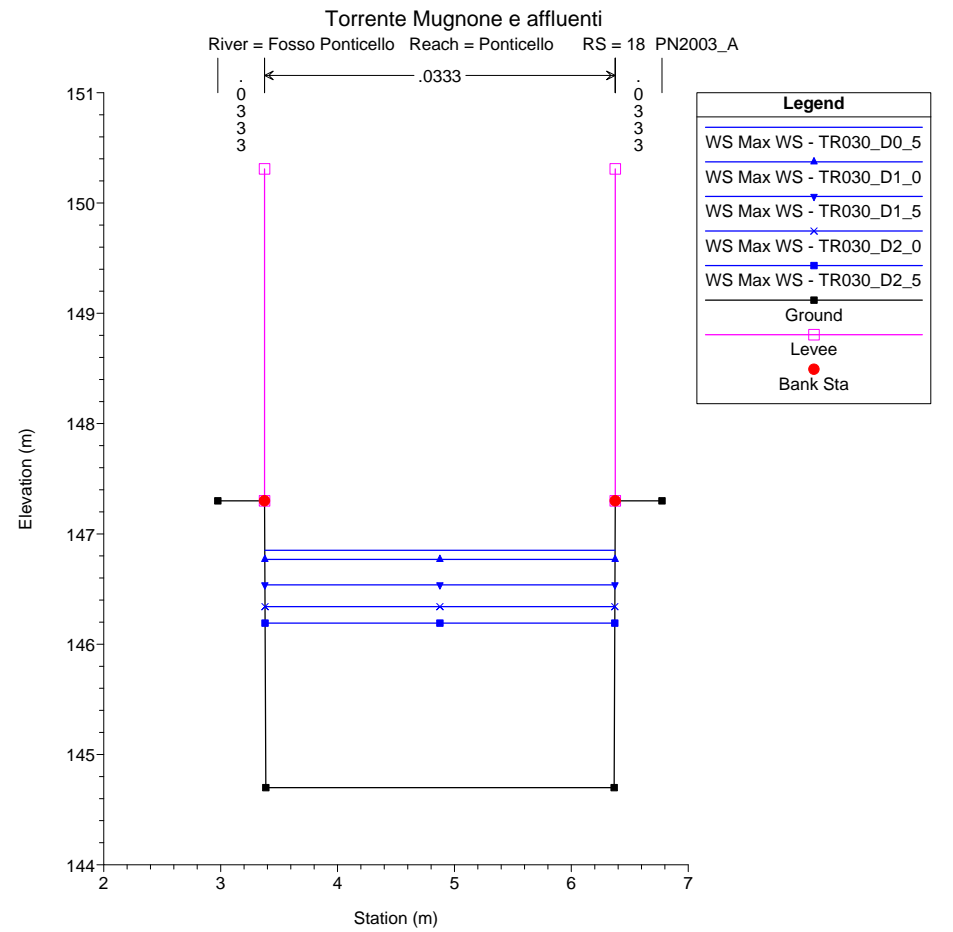
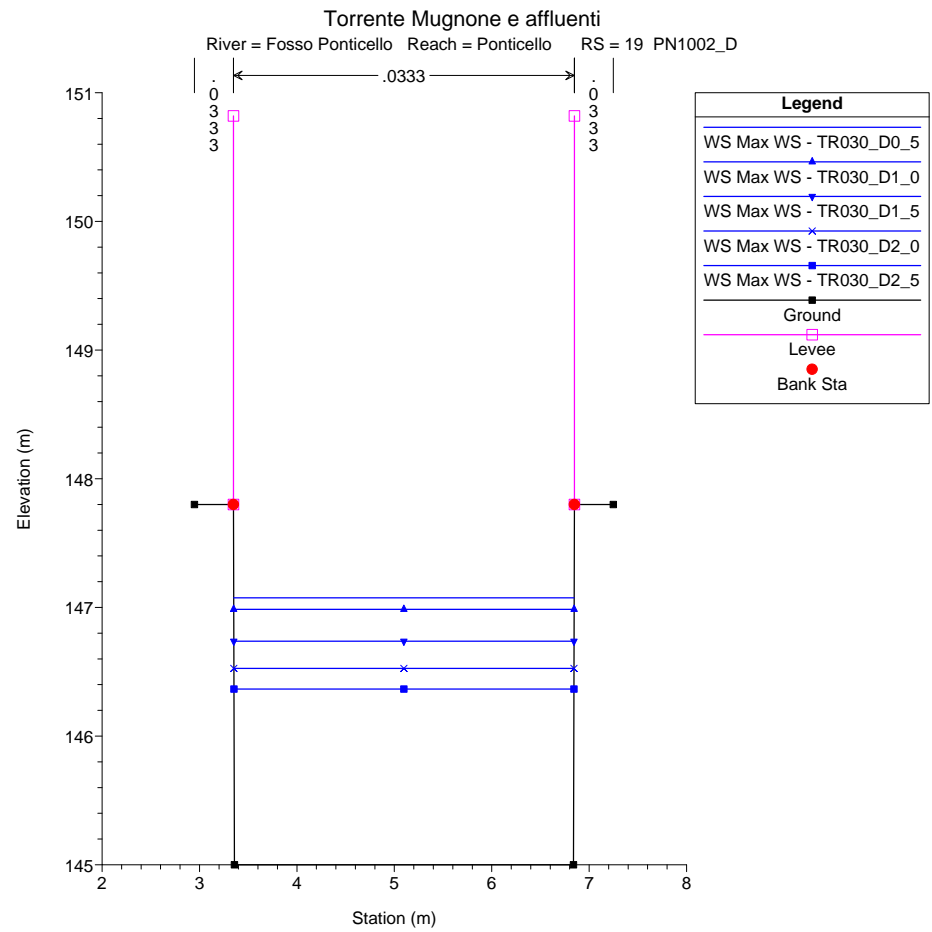
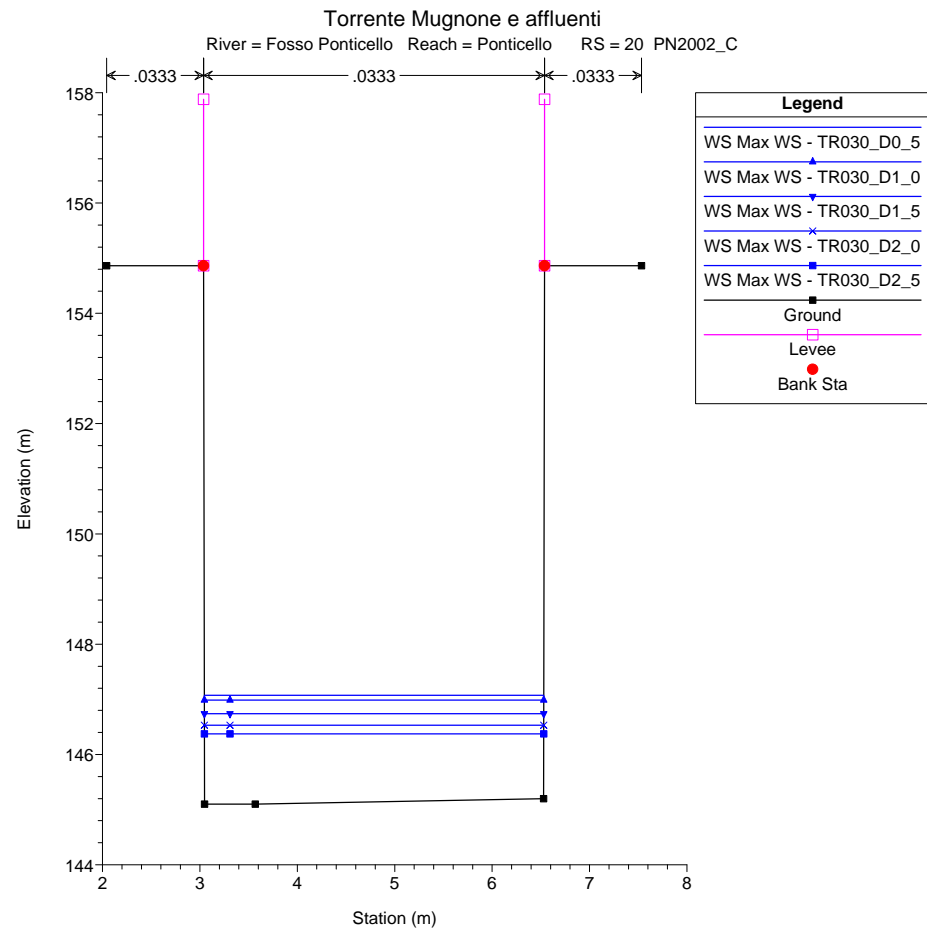
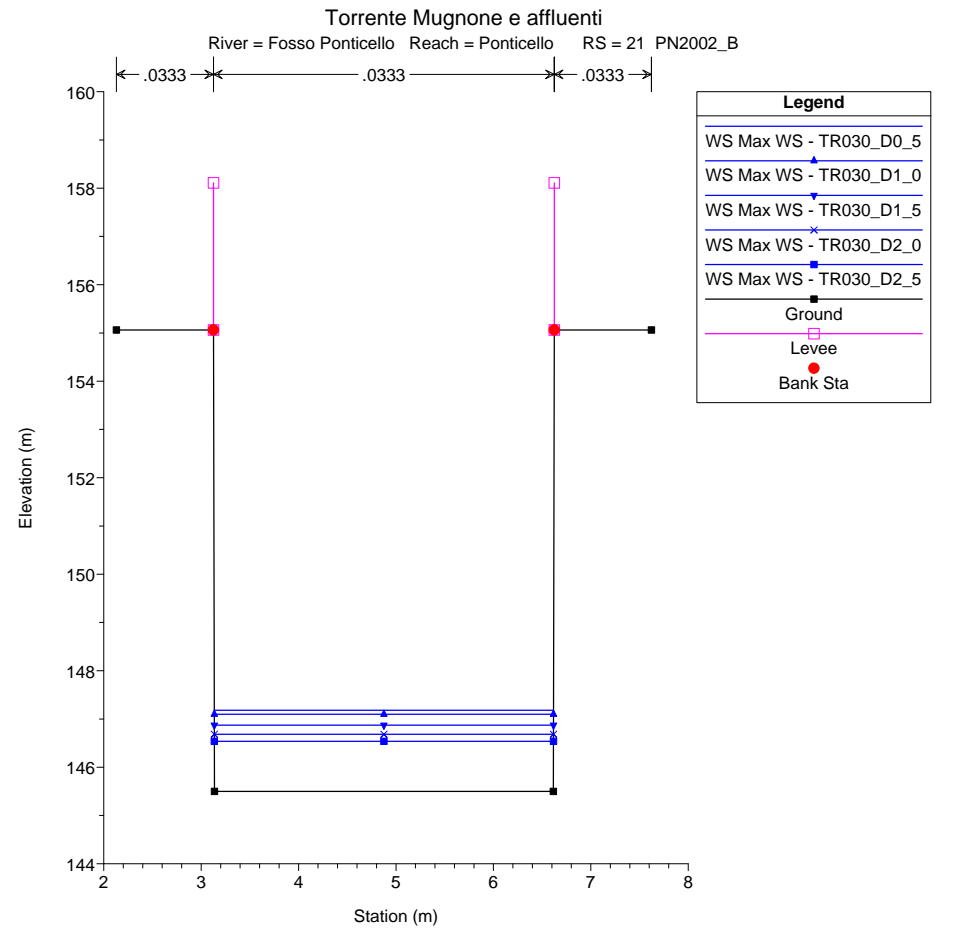
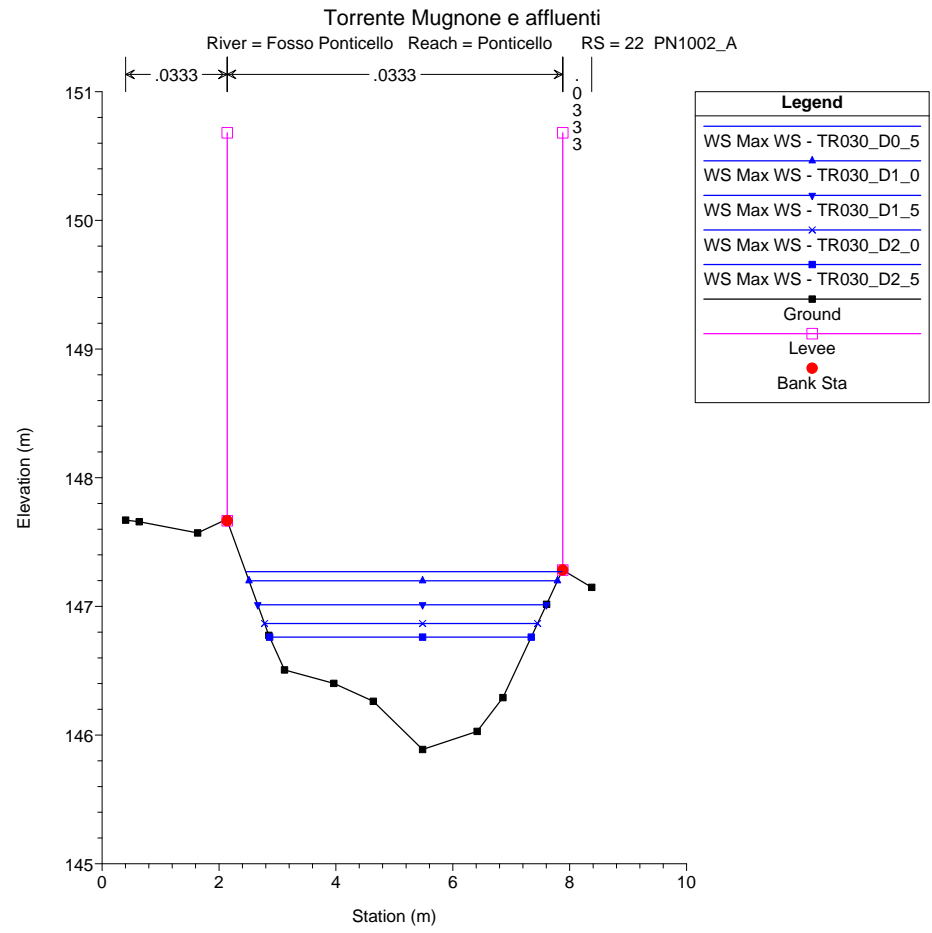
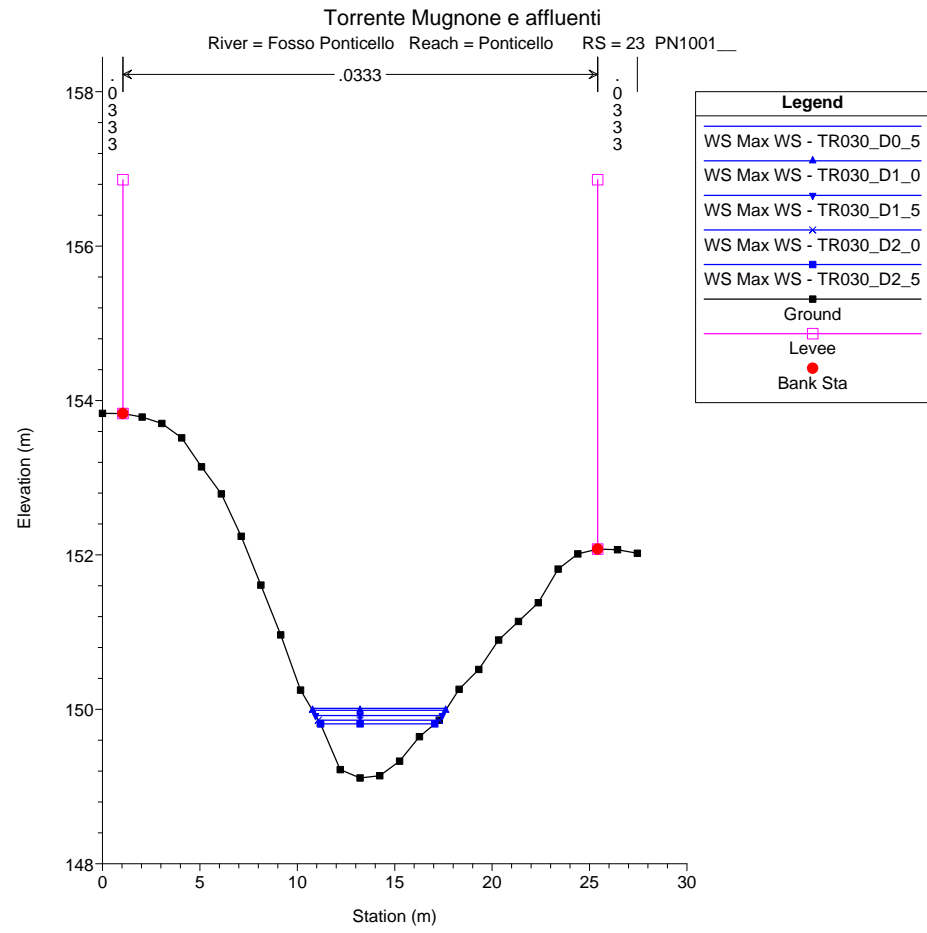


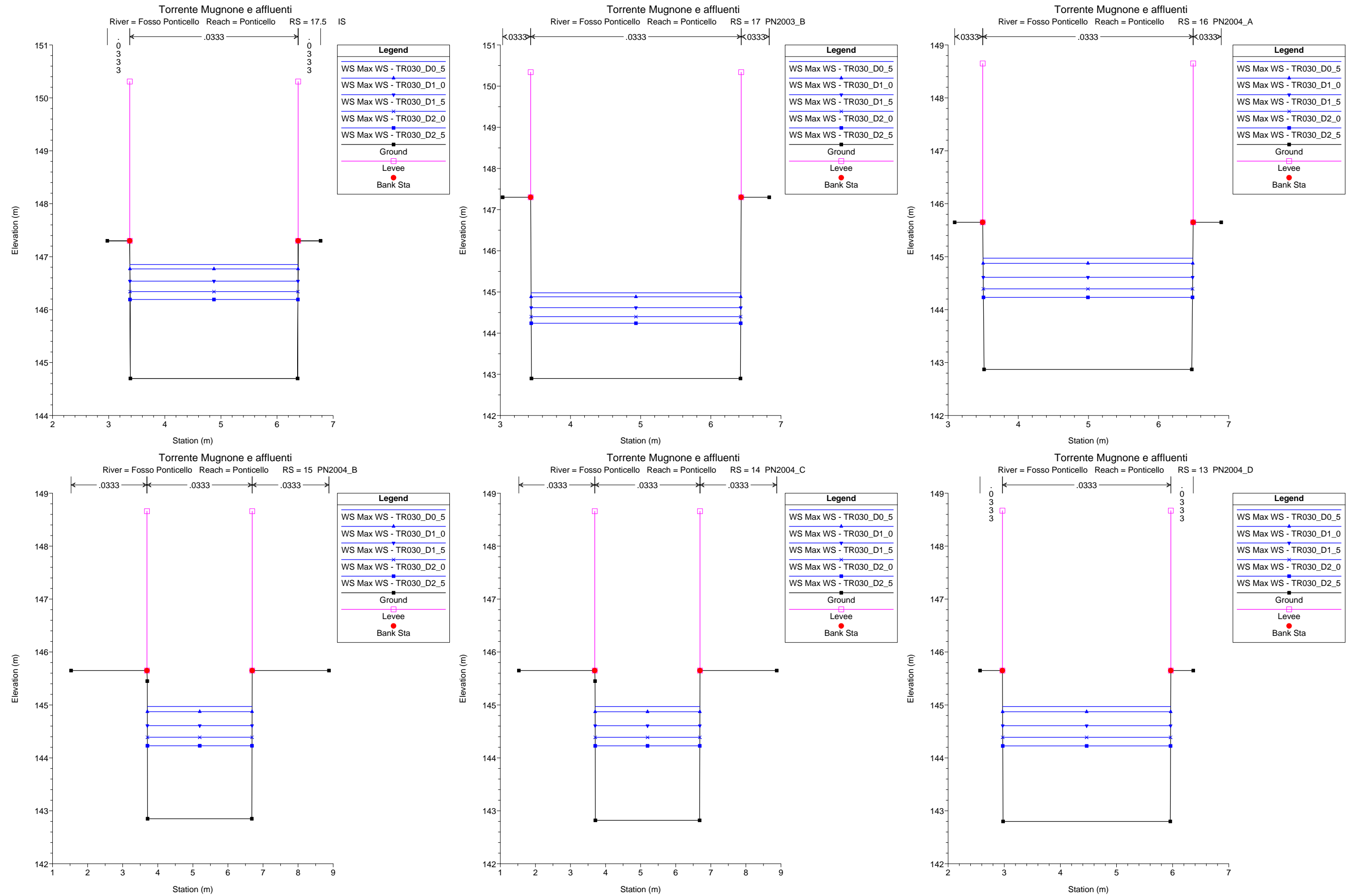


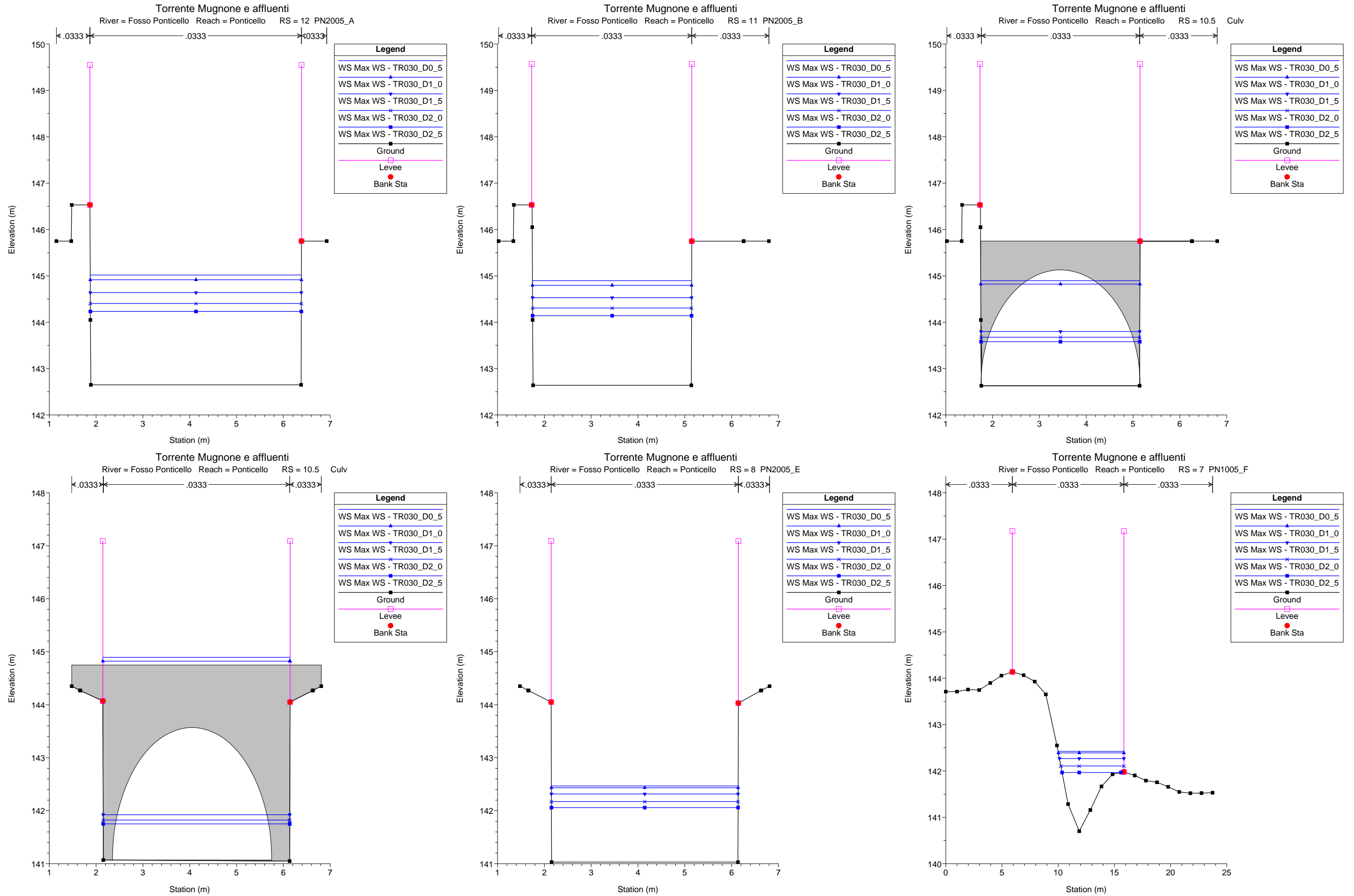
Profili longitudinali
Fosso Ponticello
Tr = 30 anni



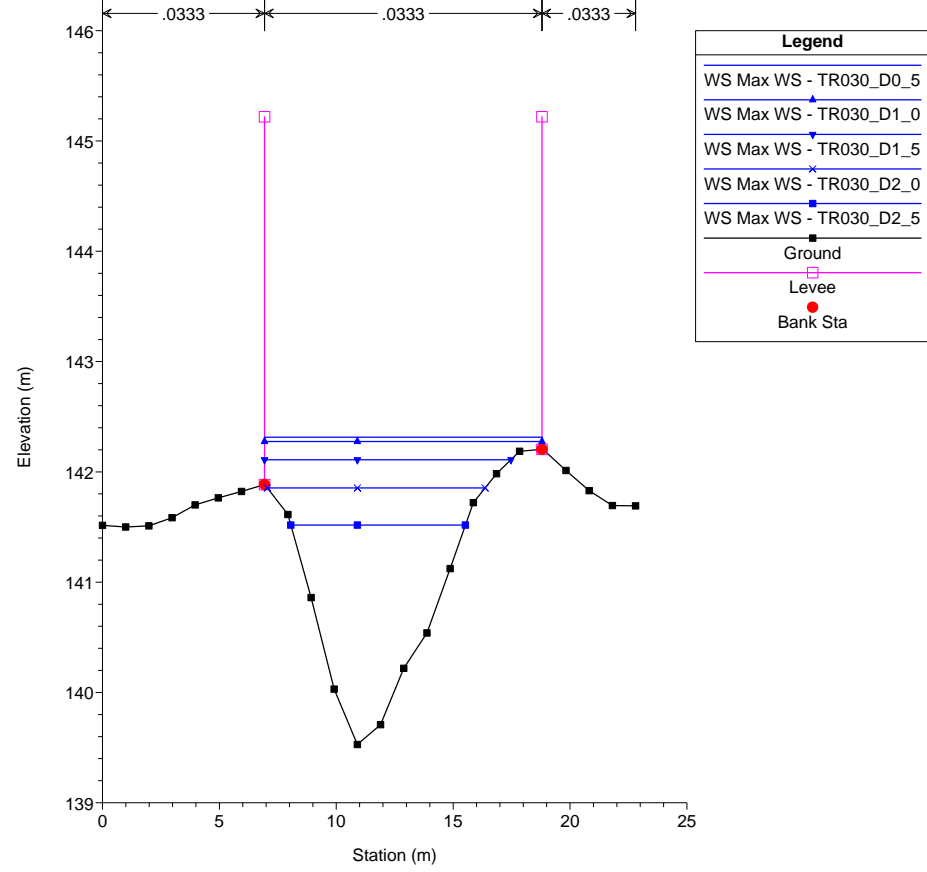
Sezioni fluviali
Fosso Ponticello
Tr = 30 anni



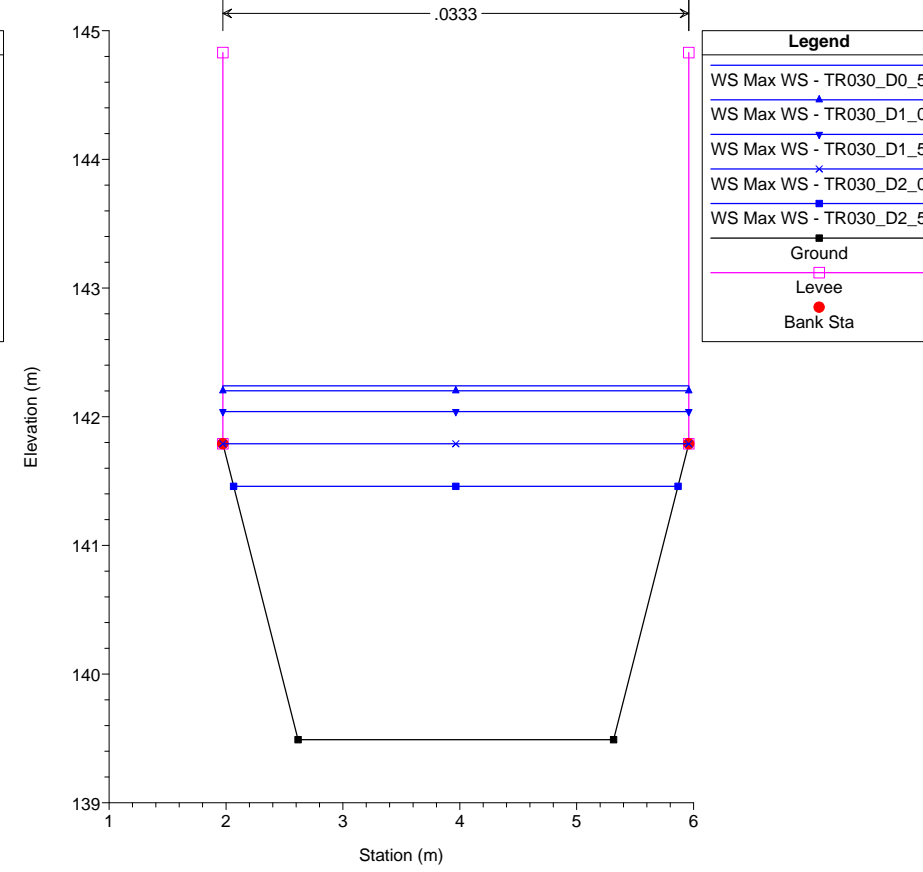




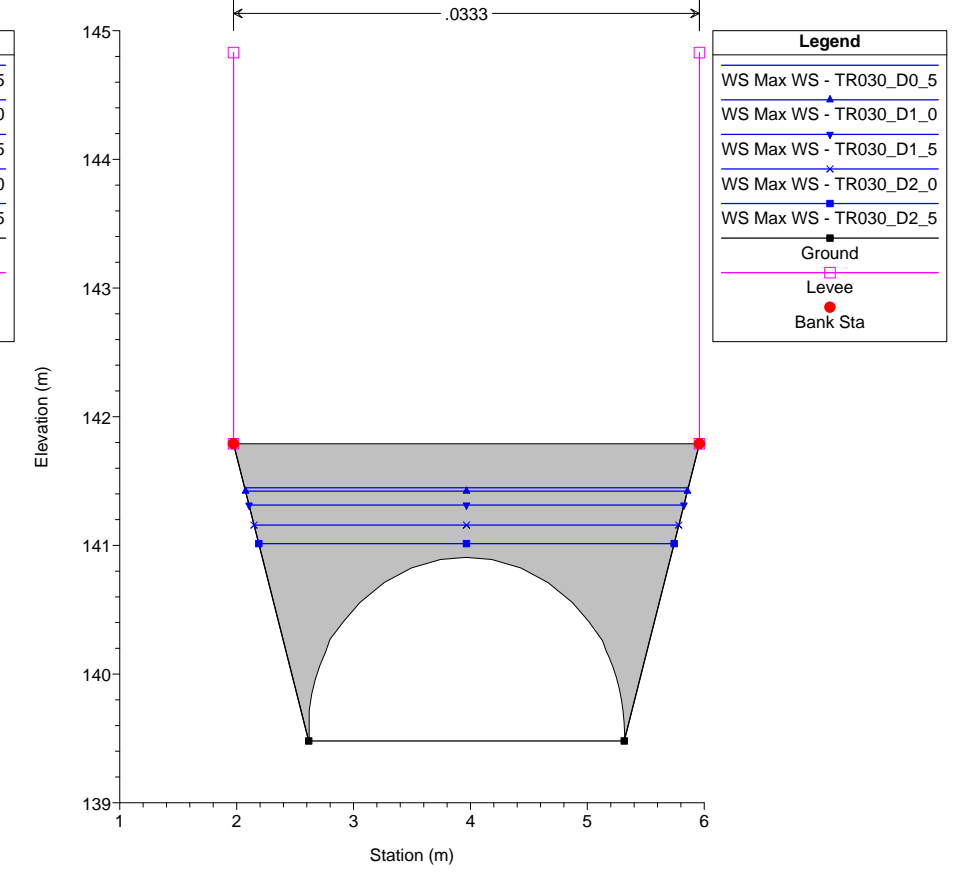
Torrente Mugnone e affluenti
River = Fosso Ponticello Reach = Ponticello RS = 6 PN1006_A



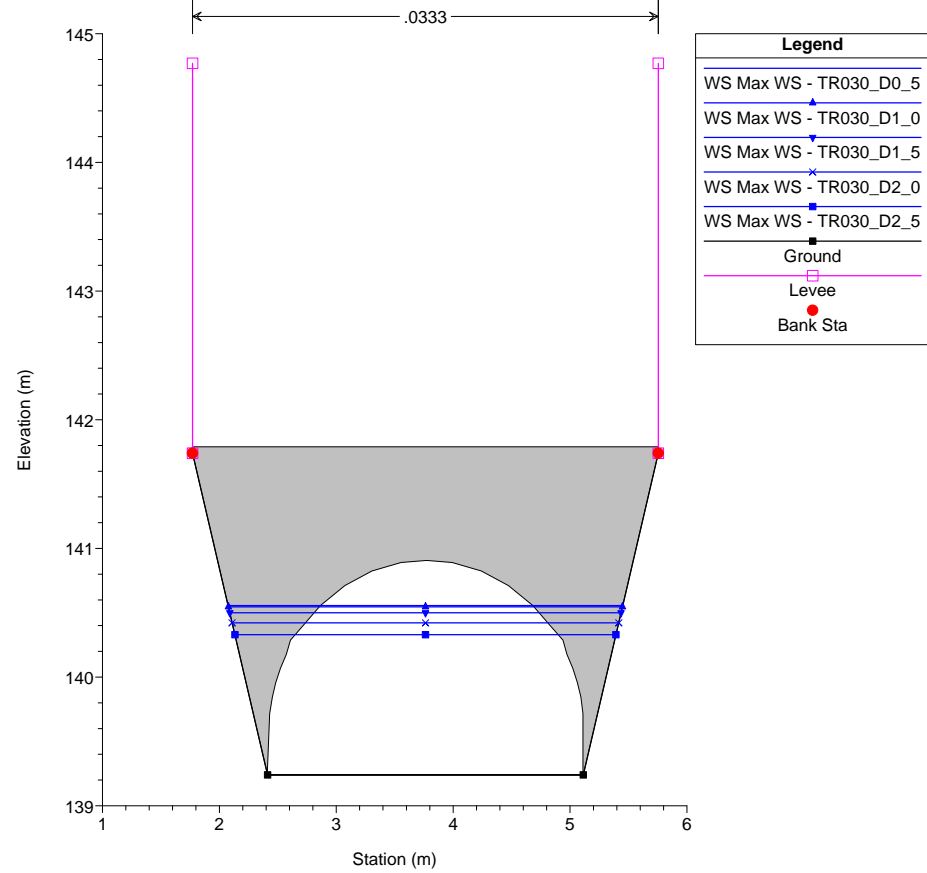
Torrente Mugnone e affluenti
River = Fosso Ponticello Reach = Ponticello RS = 5 PN2006_B



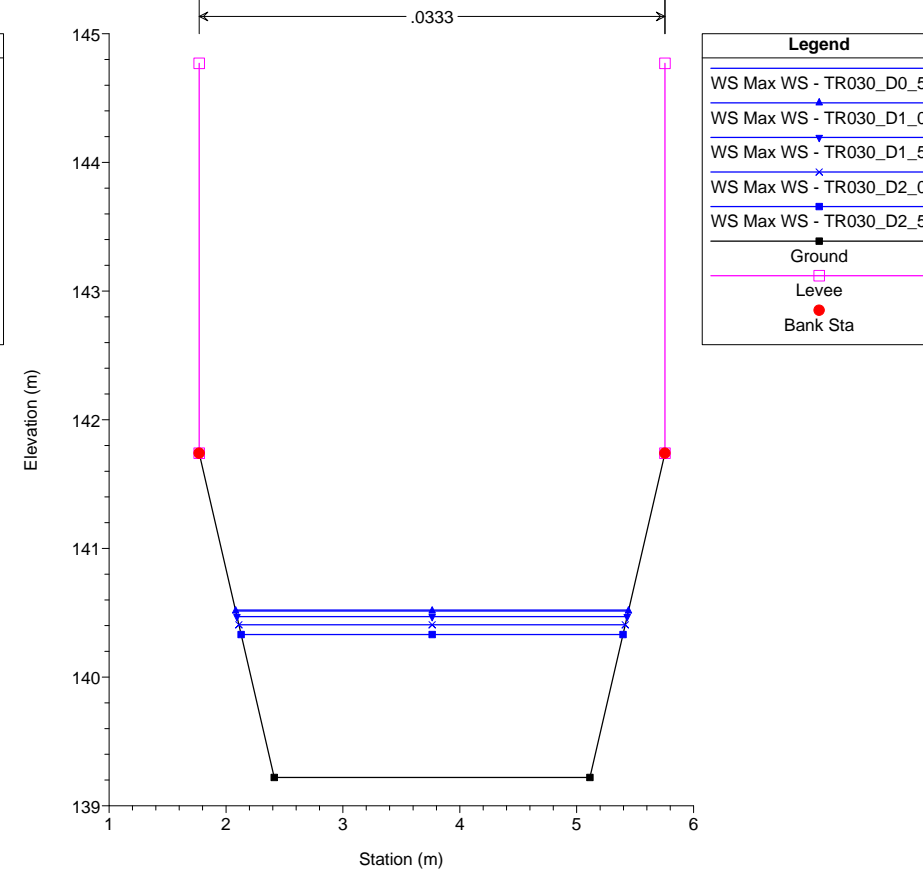
Torrente Mugnone e affluenti
River = Fosso Ponticello Reach = Ponticello RS = 4.5 BR



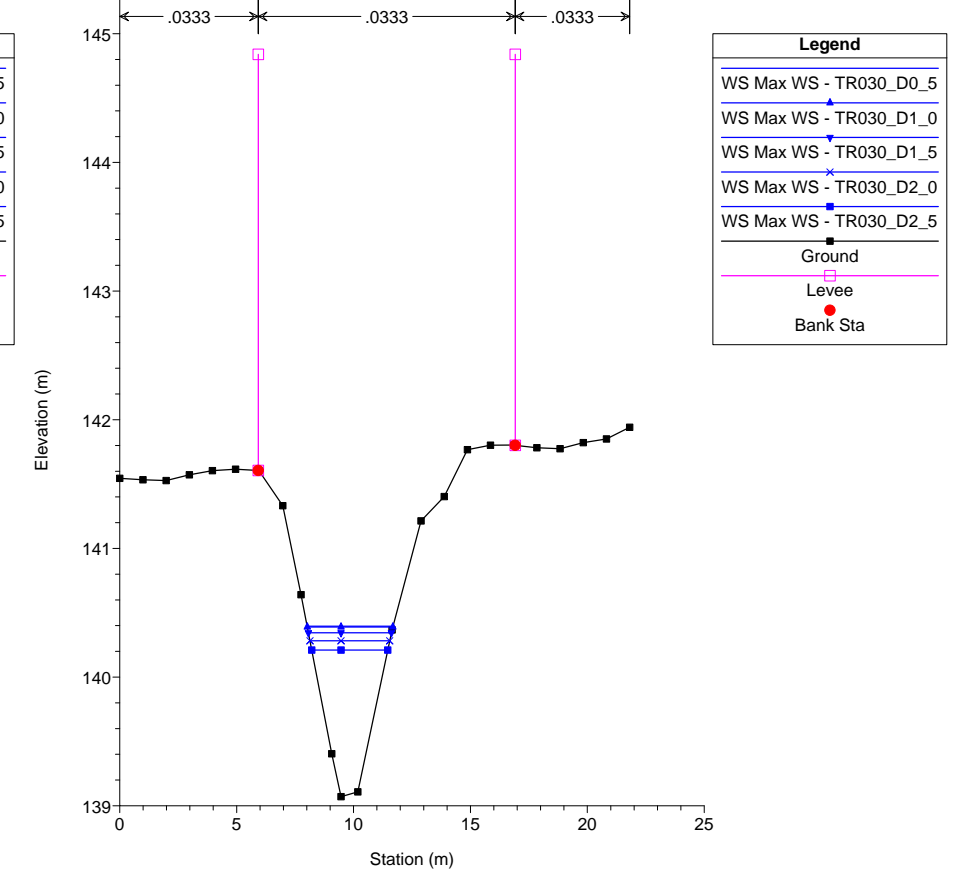
Torrente Mugnone e affluenti
River = Fosso Ponticello Reach = Ponticello RS = 4.5 BR

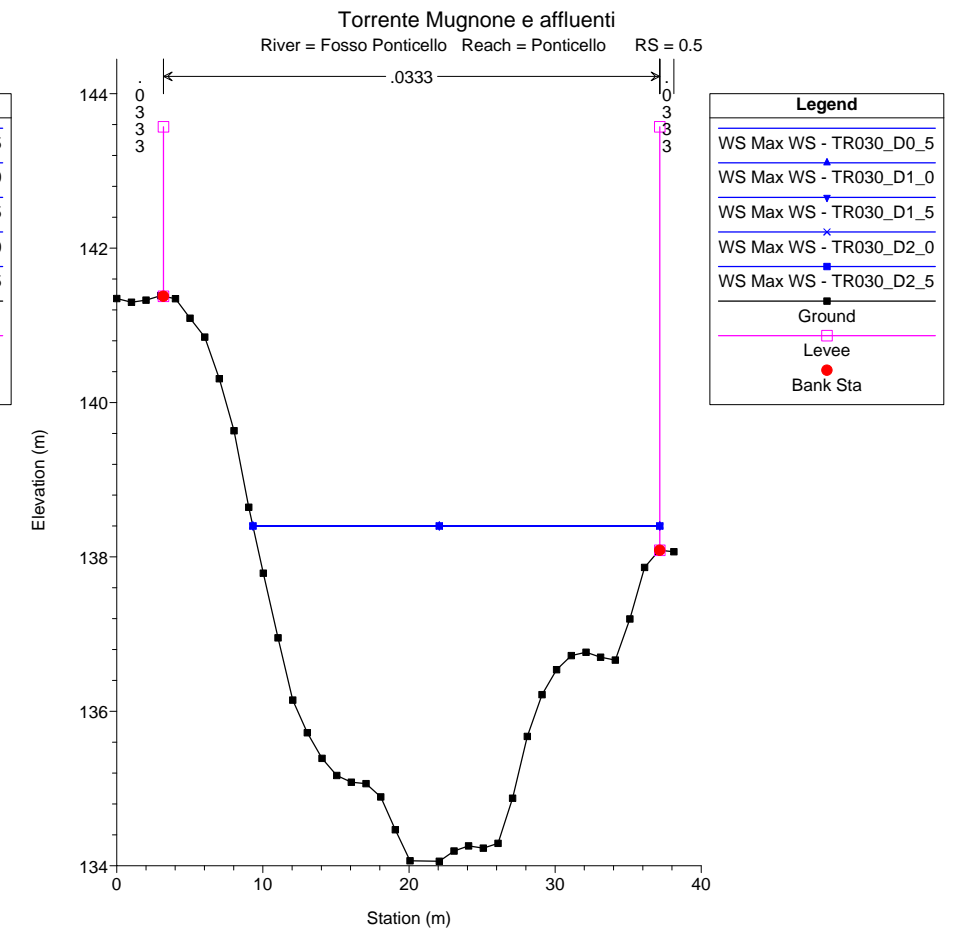
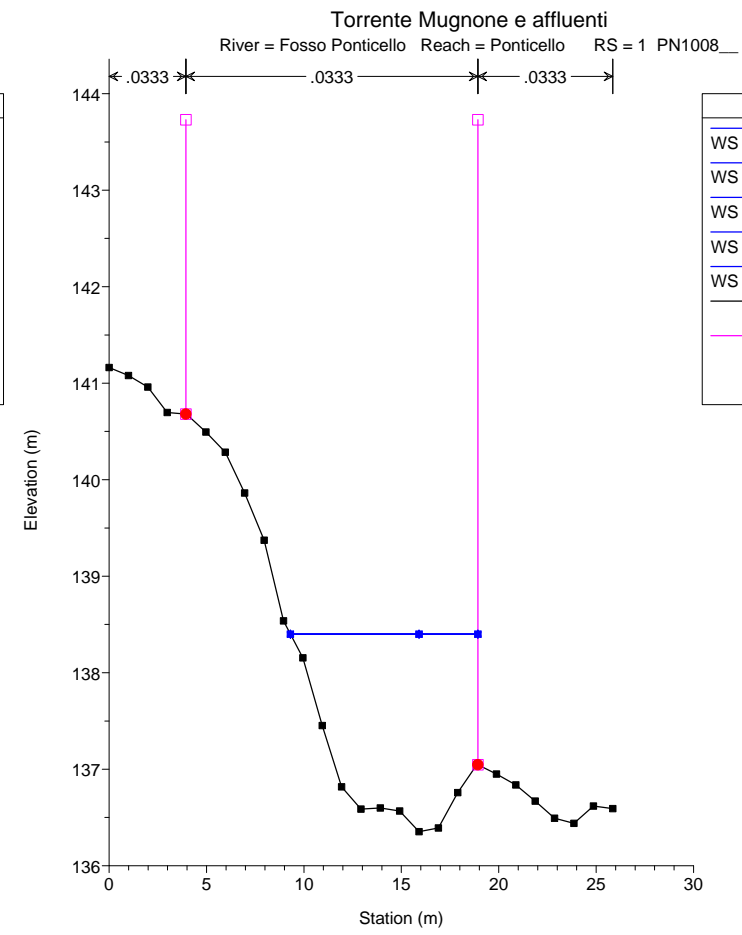
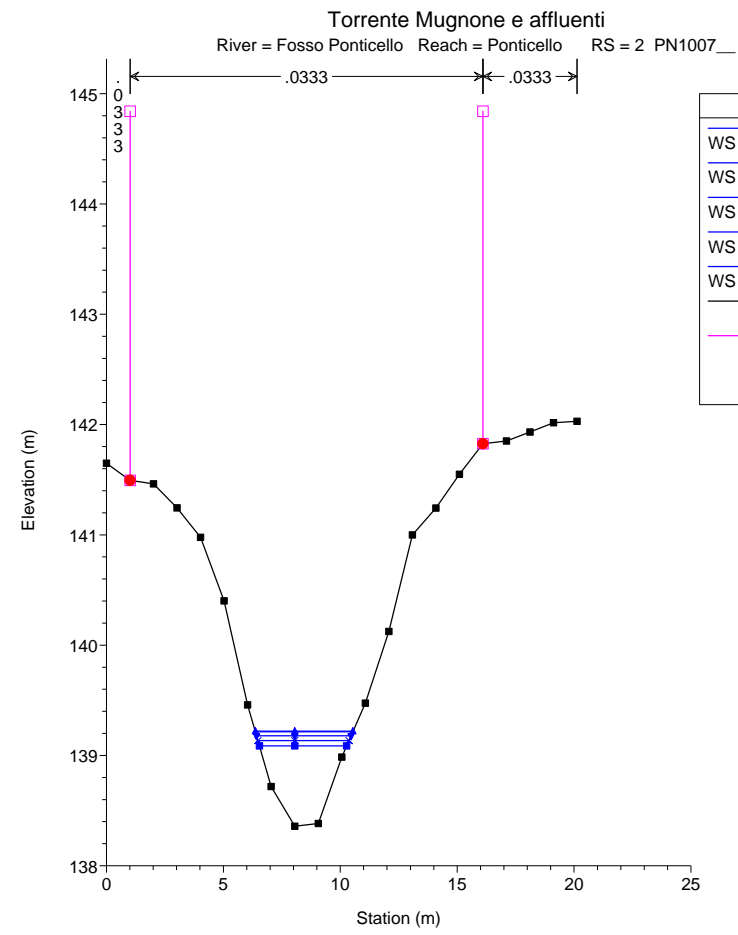


Torrente Mugnone e affluenti
River = Fosso Ponticello Reach = Ponticello RS = 4 PN2006_C

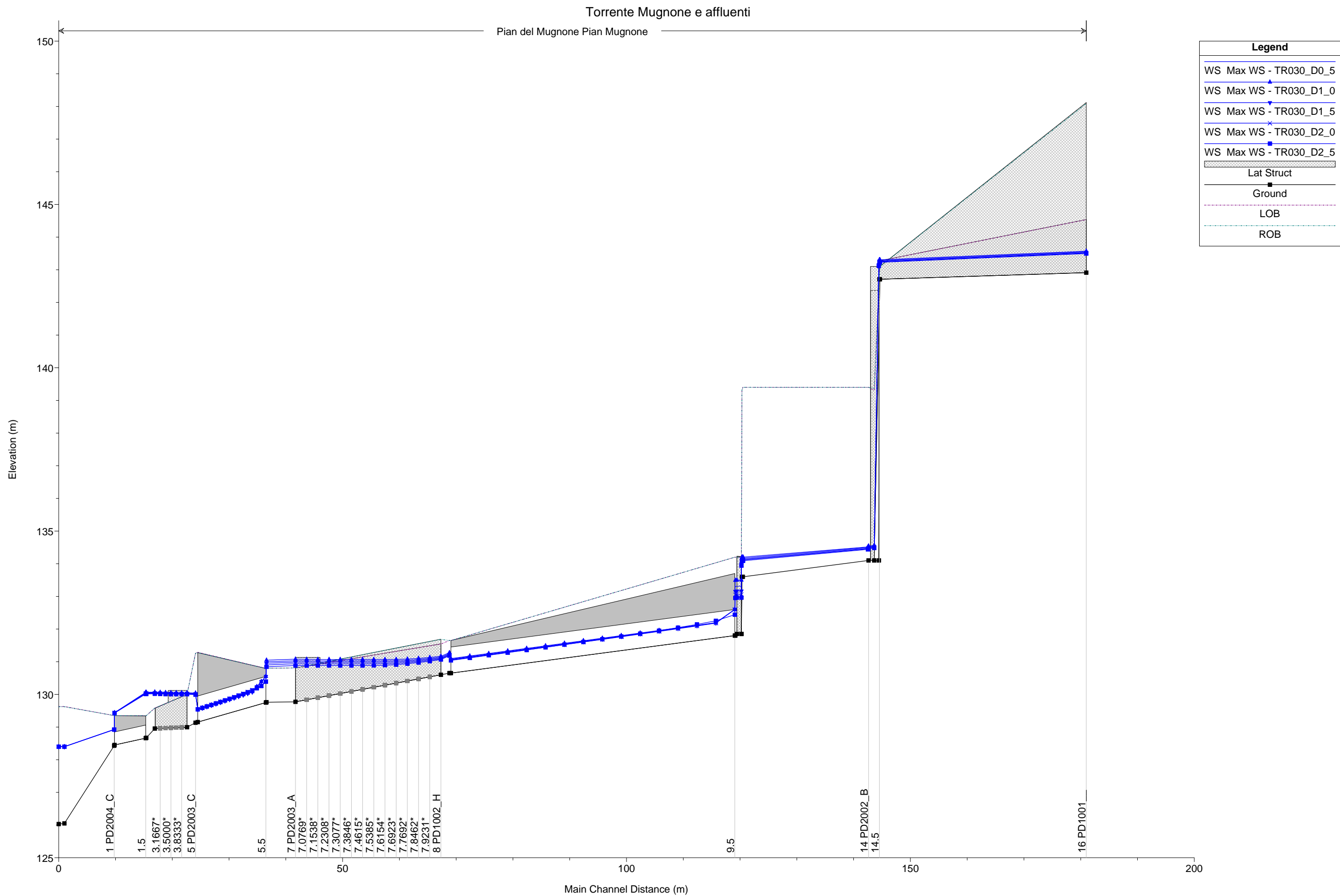


Torrente Mugnone e affluenti
River = Fosso Ponticello Reach = Ponticello RS = 3 PN1006_D

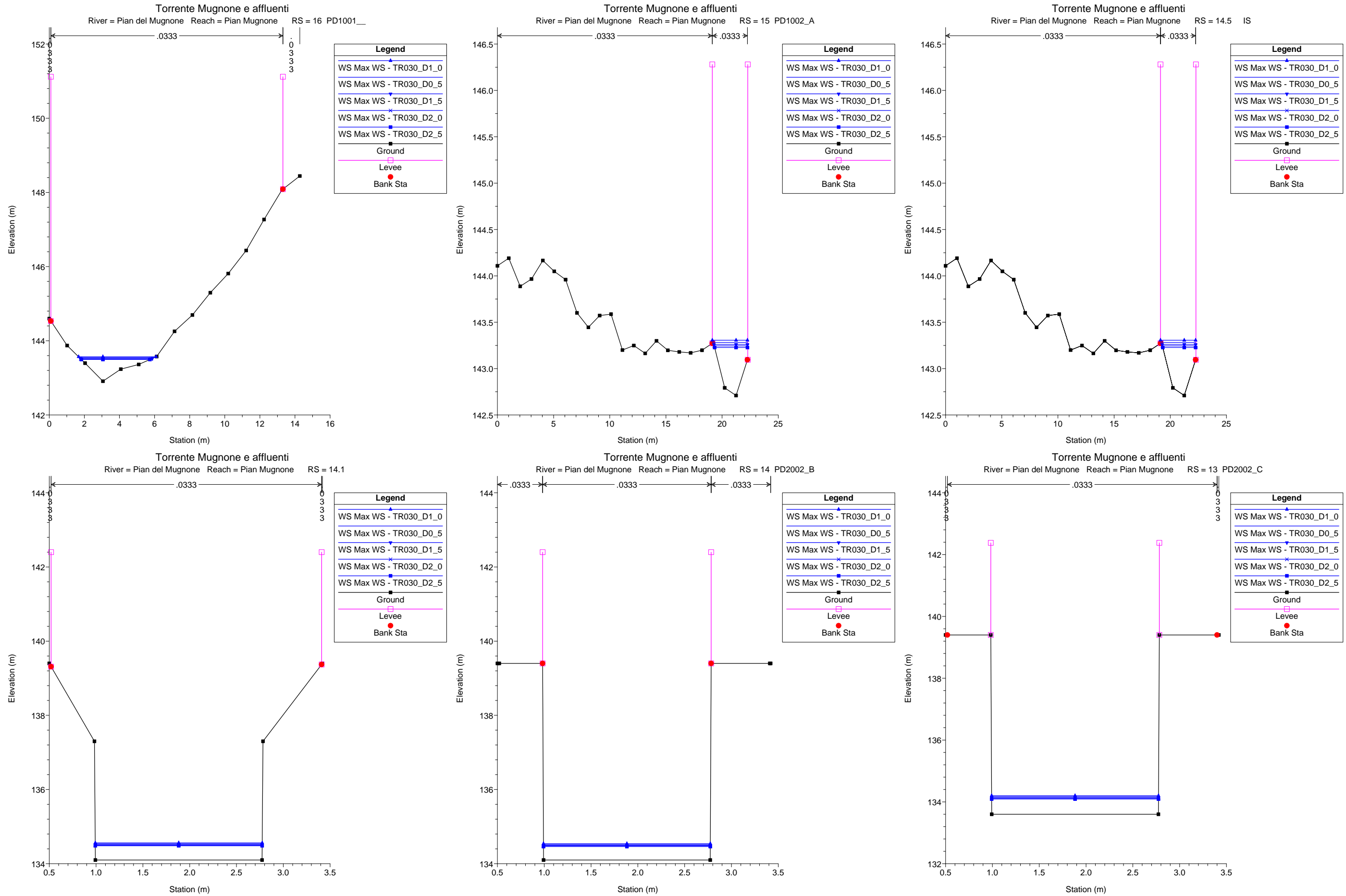


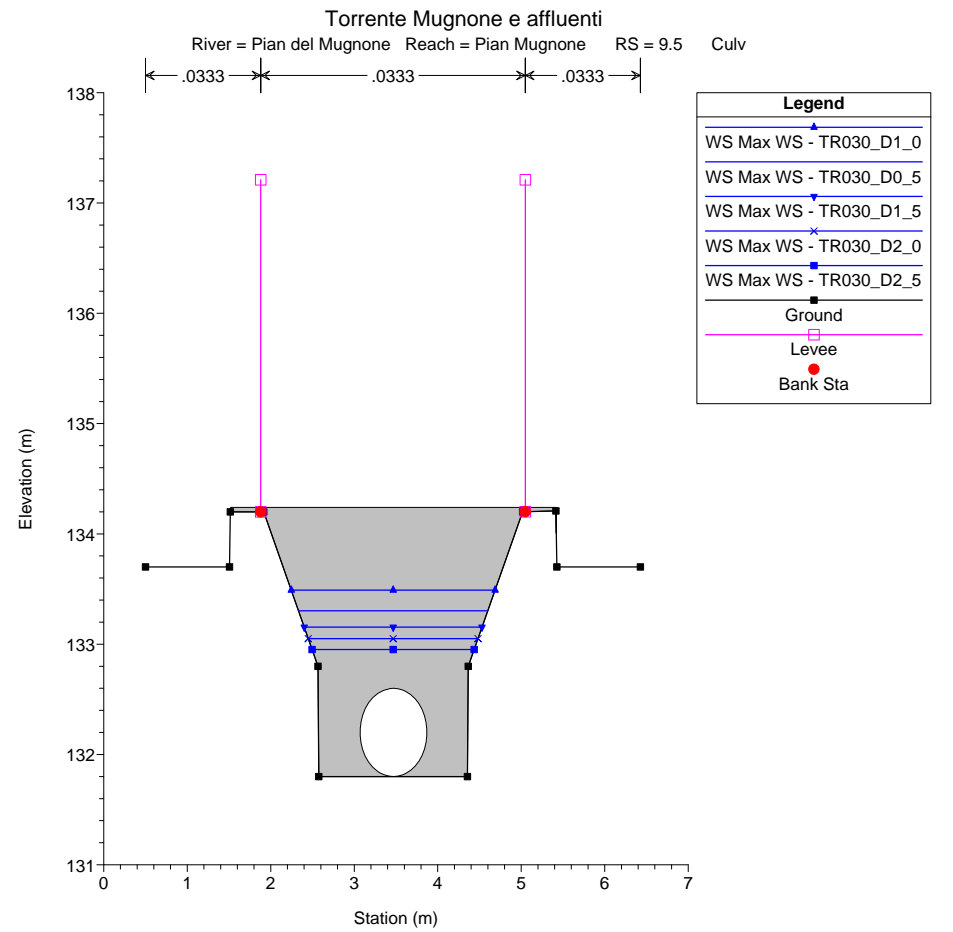
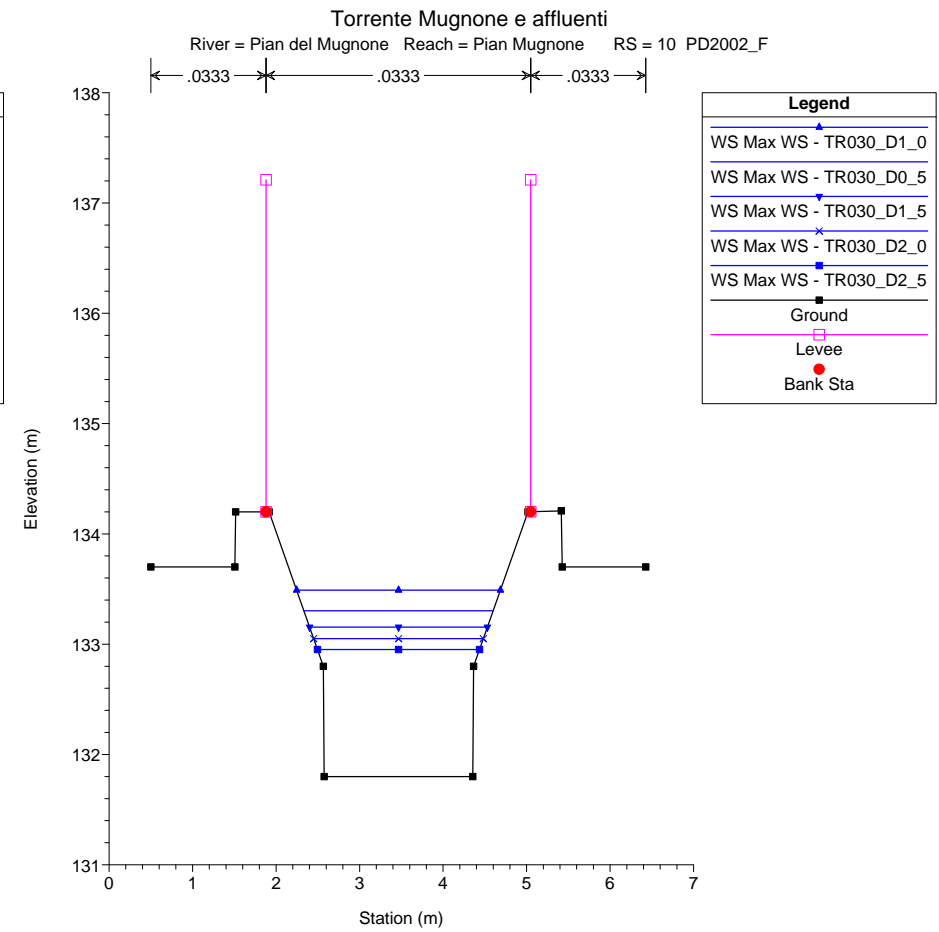
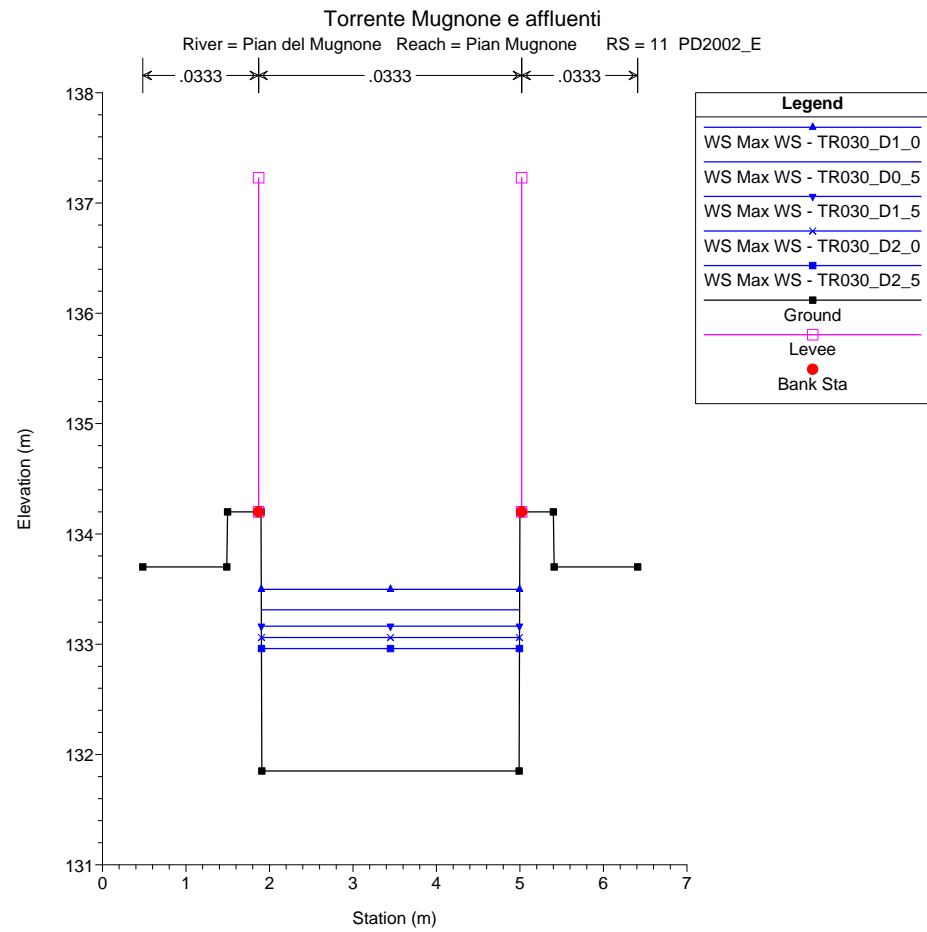
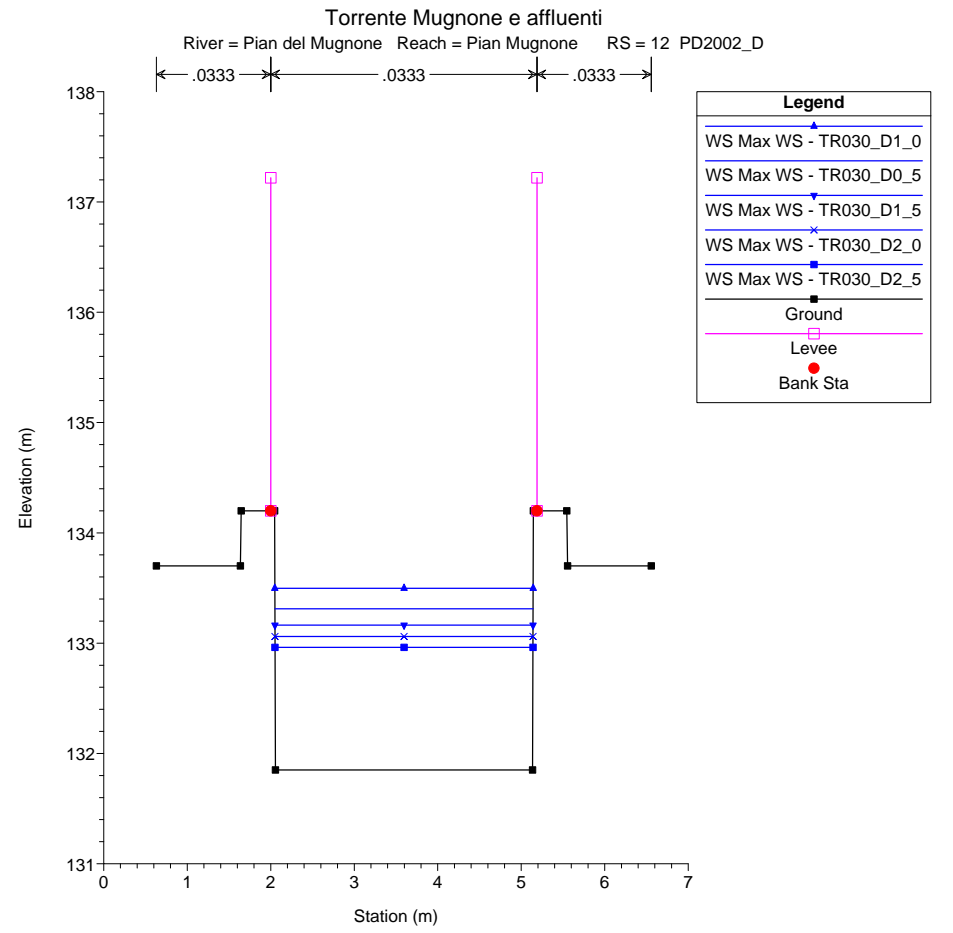
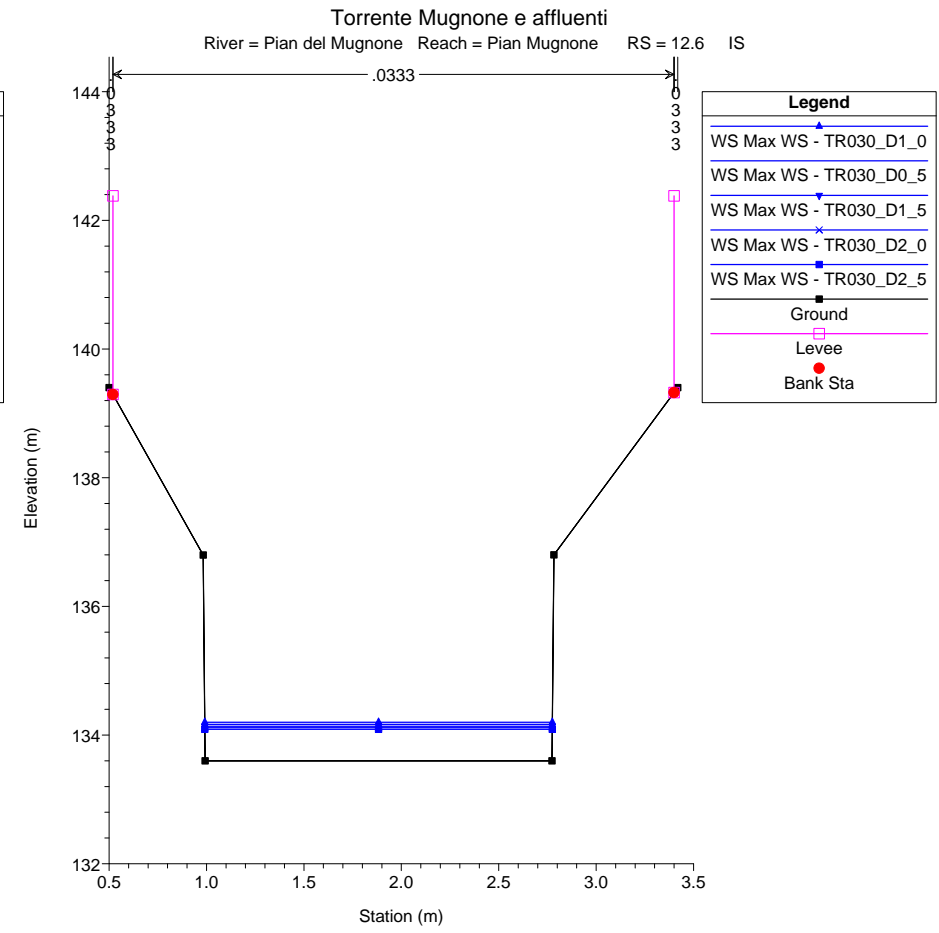
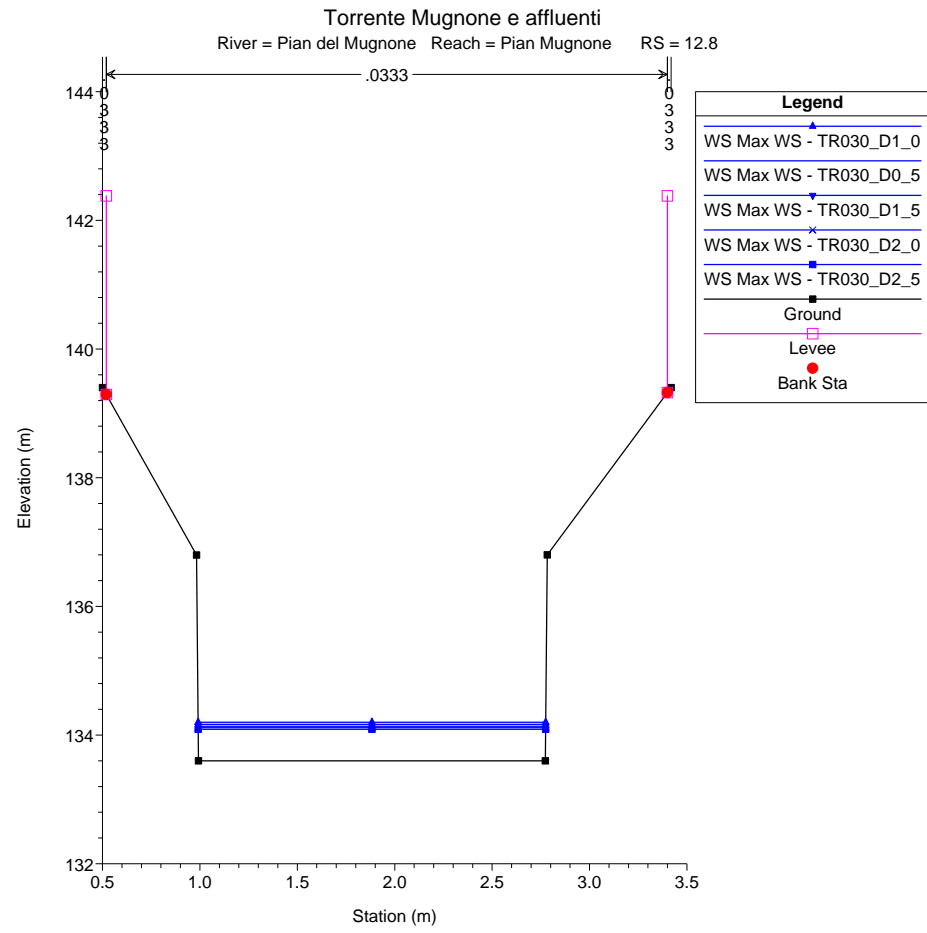


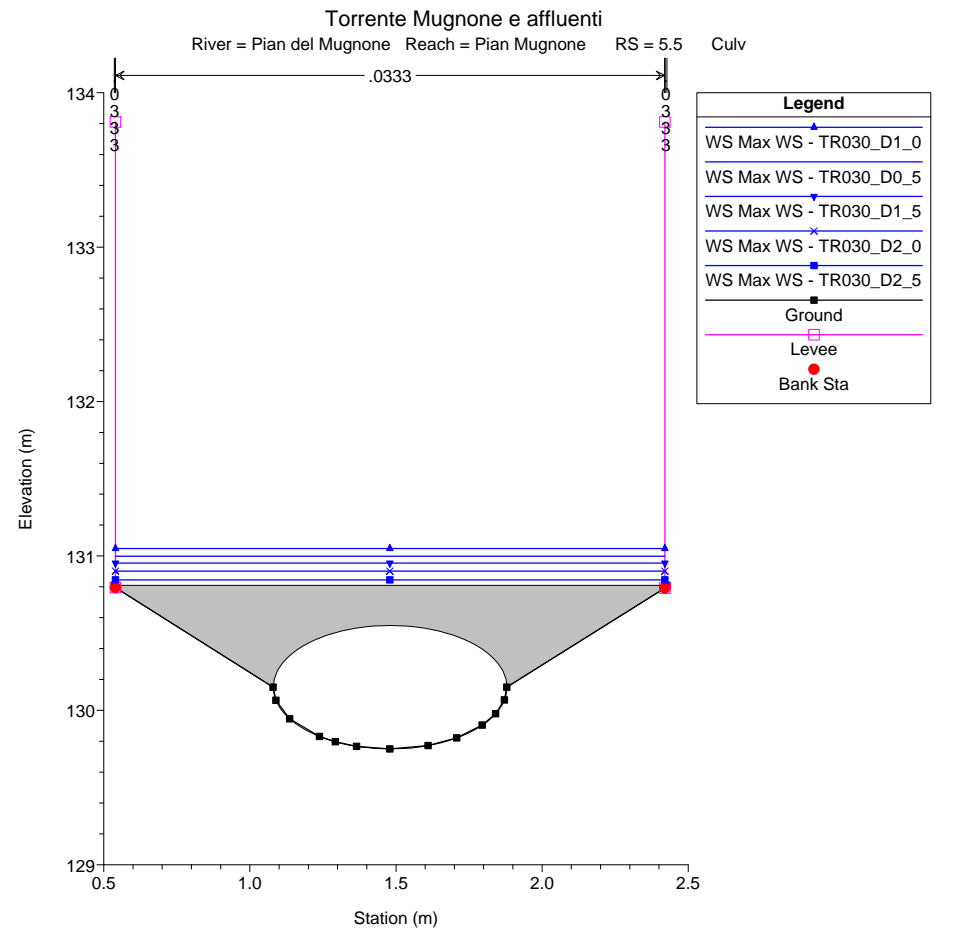
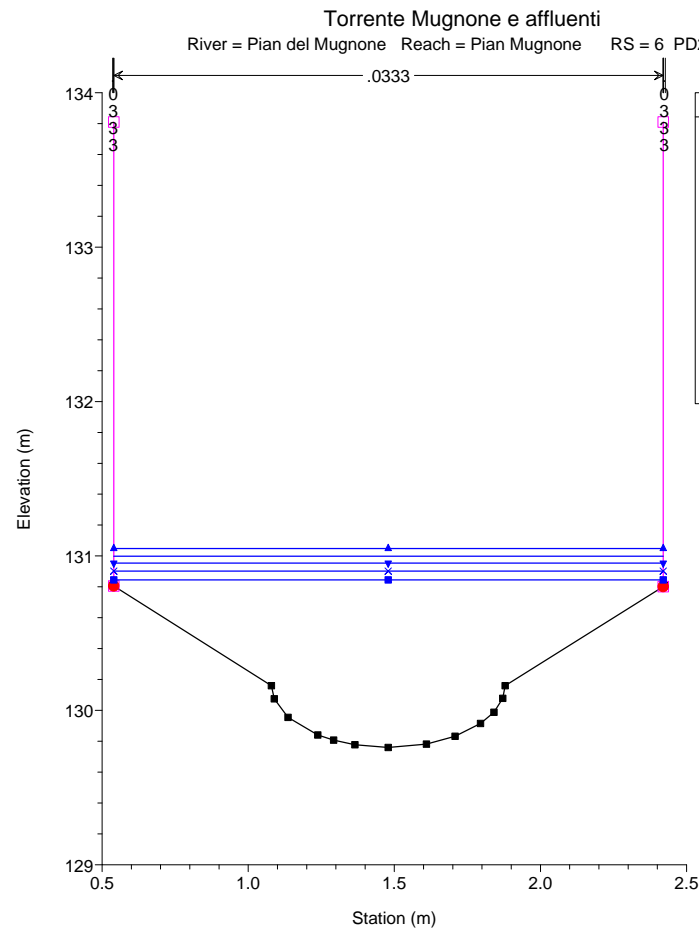
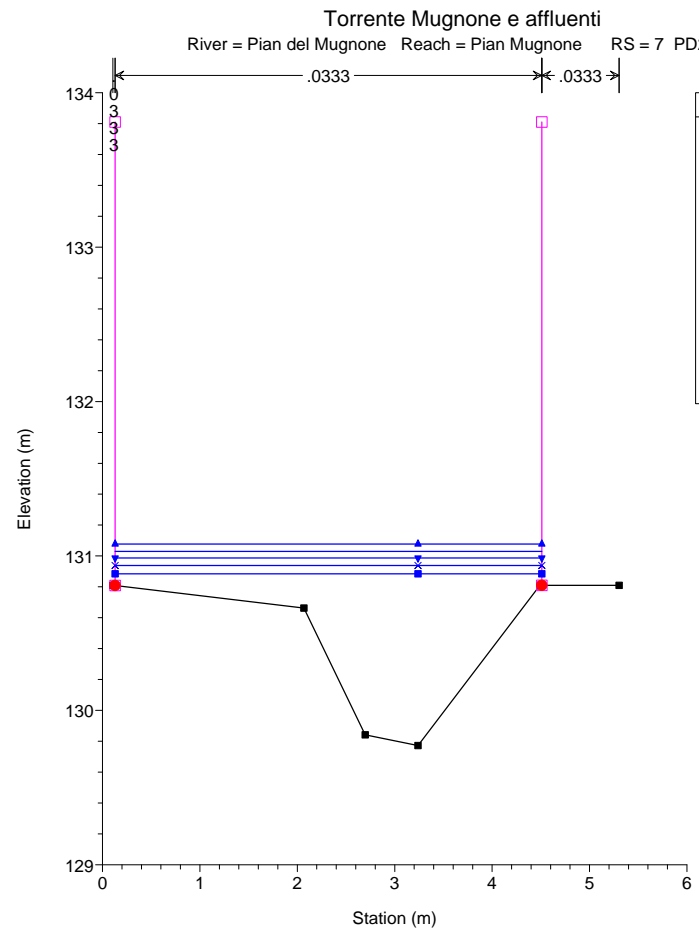
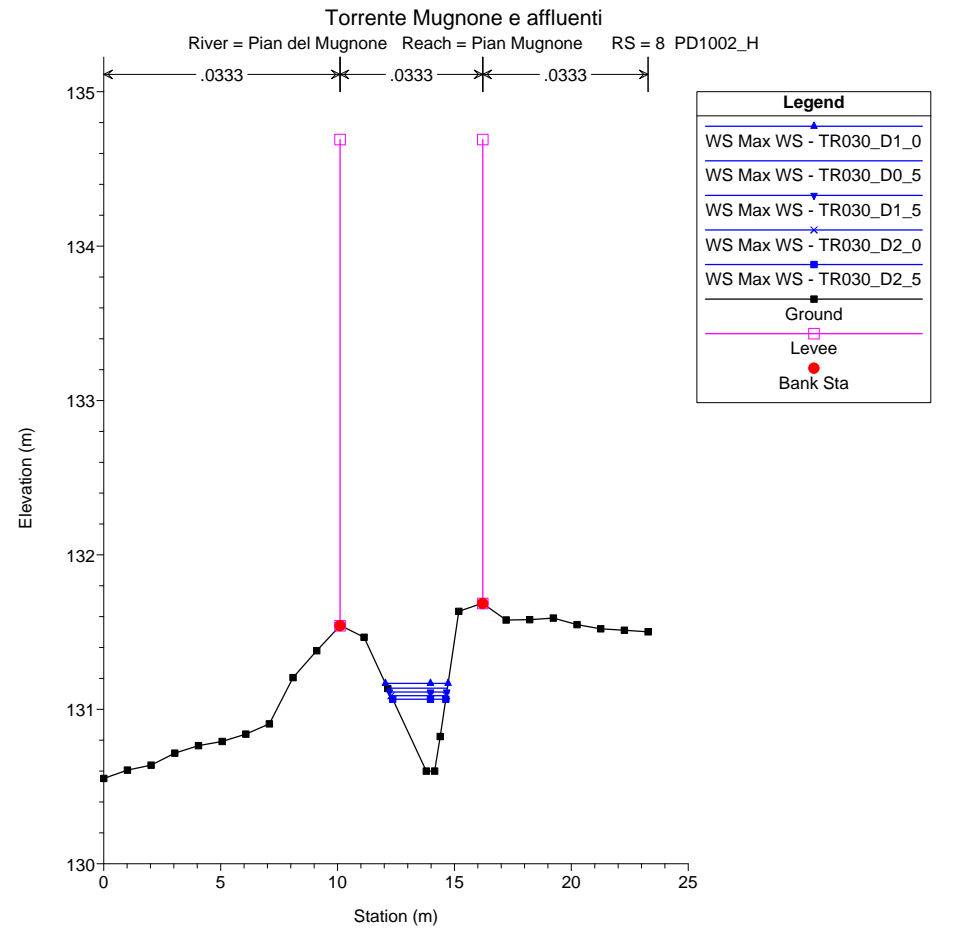
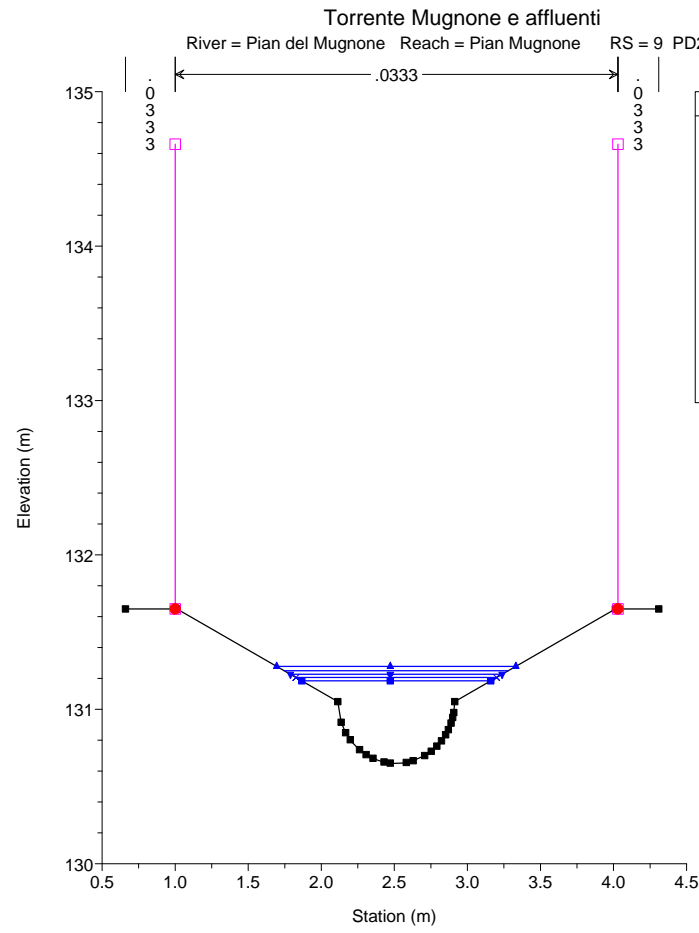
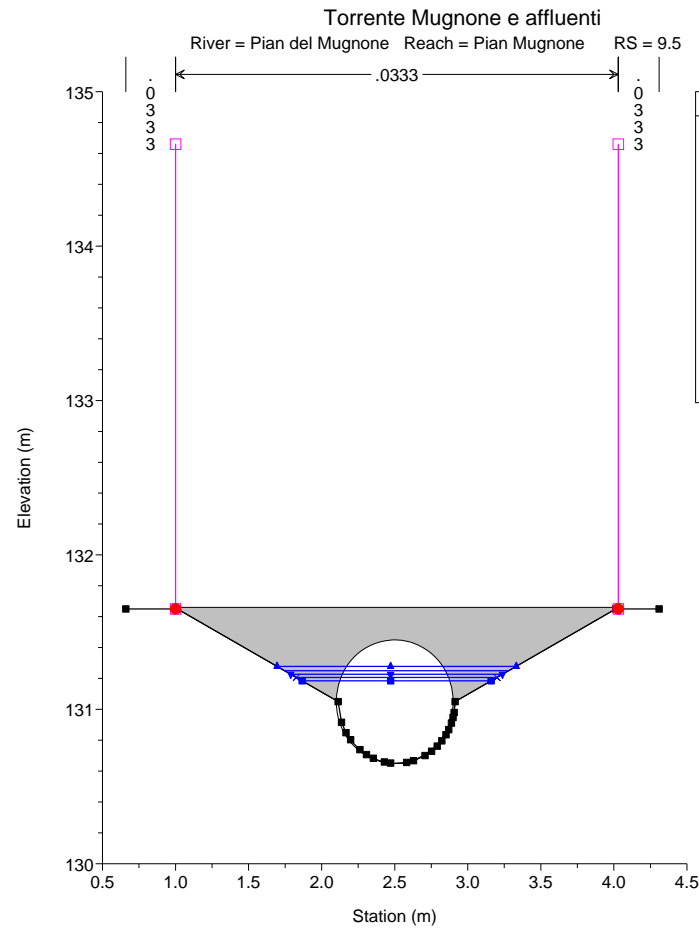
Profili longitudinali
Fosso Pian del Mugnone
Tr = 30 anni

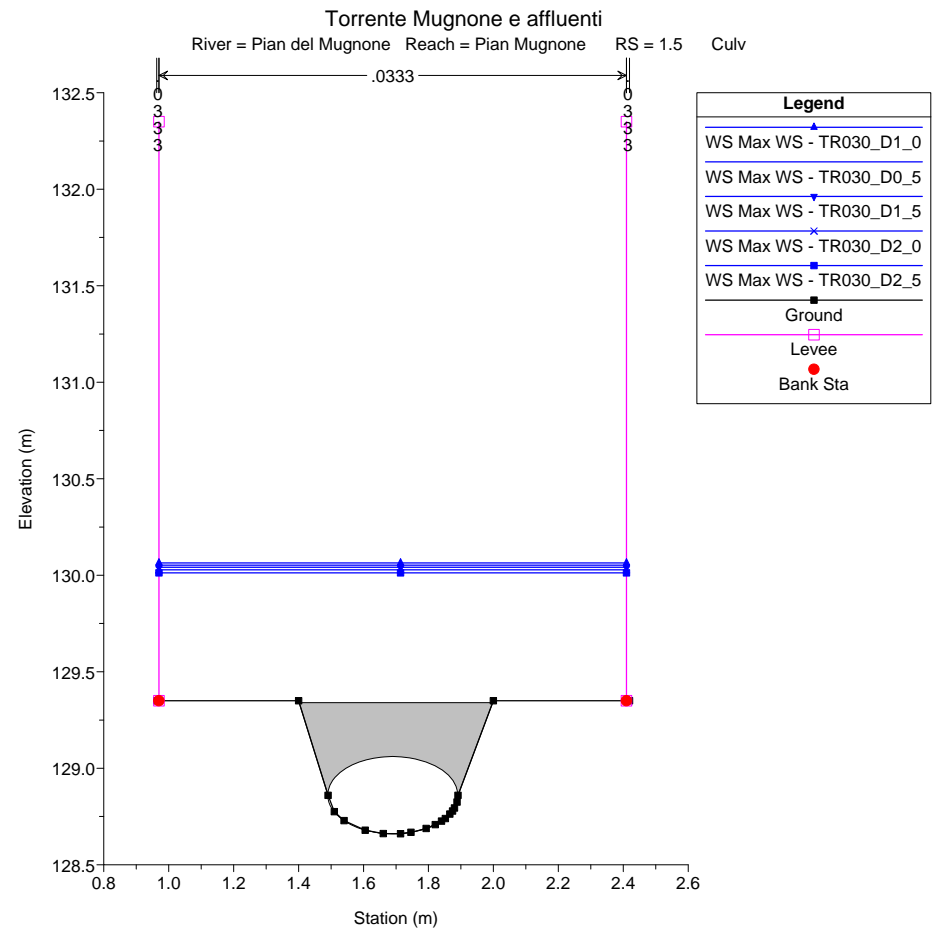
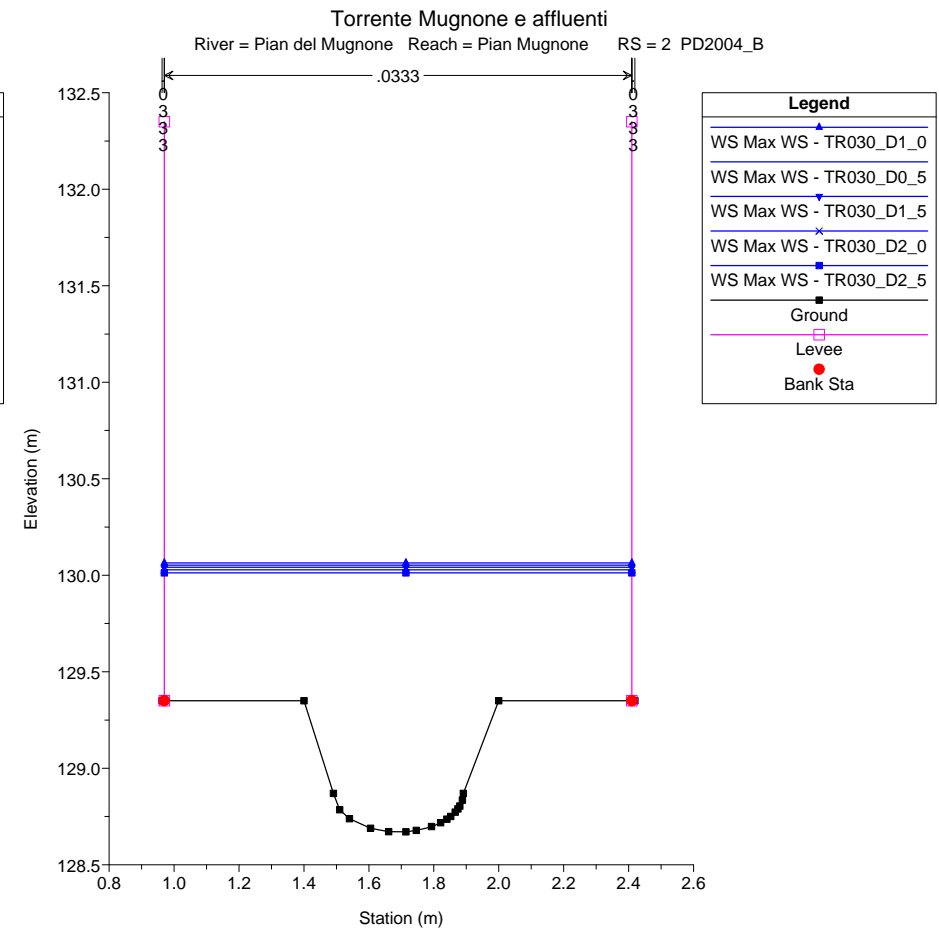
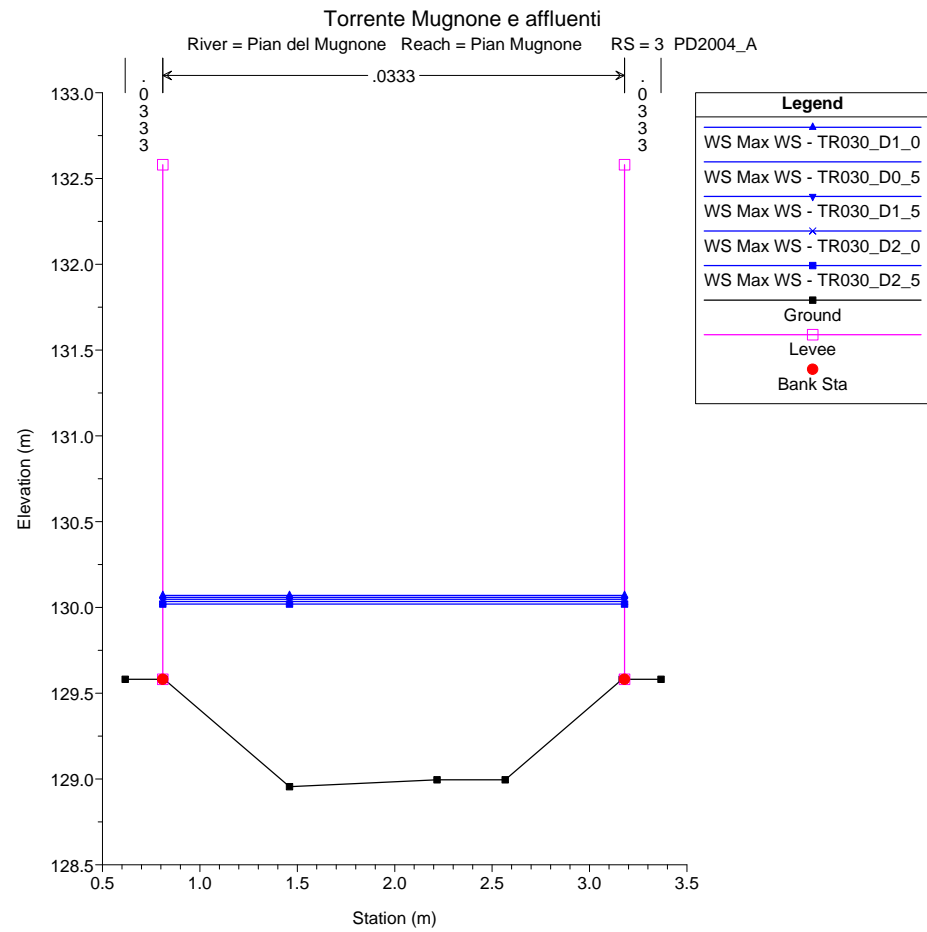
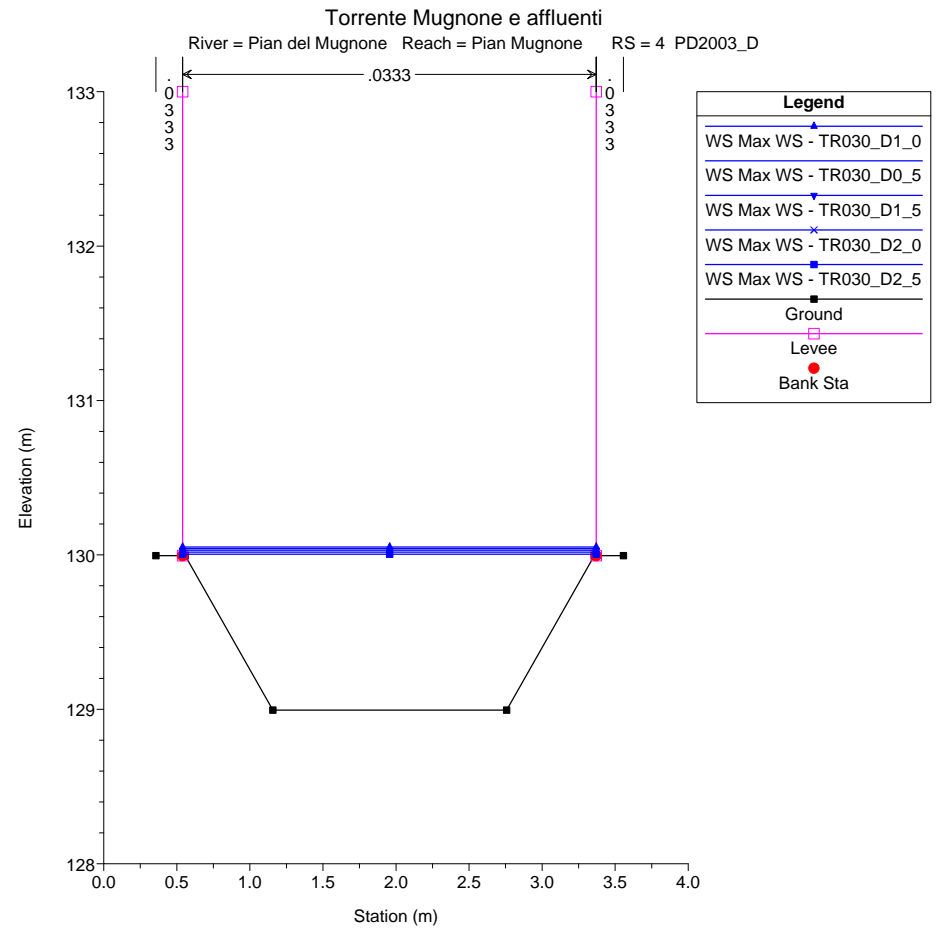
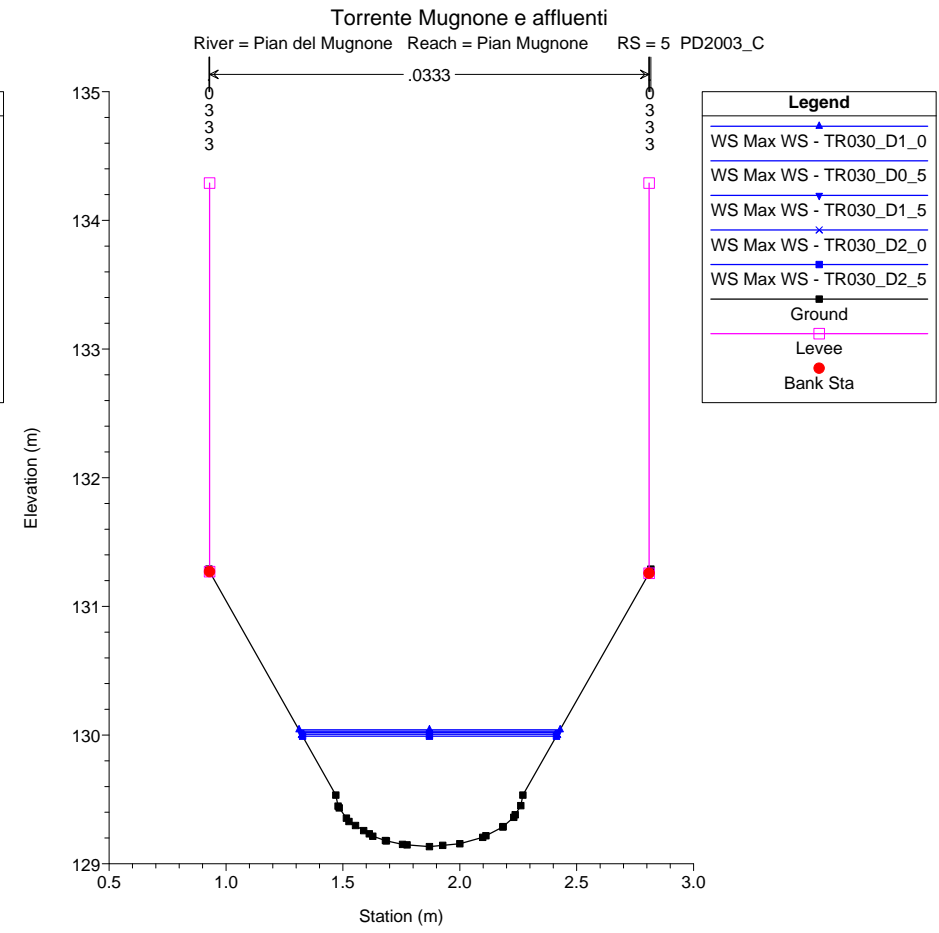
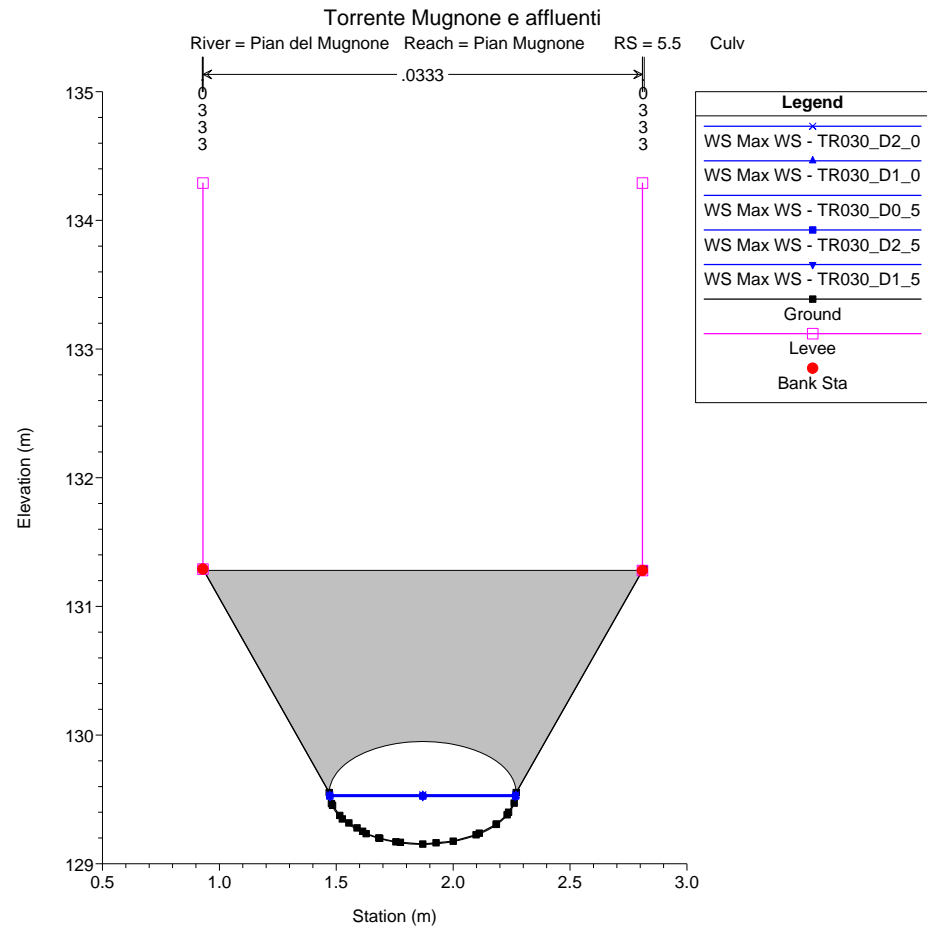


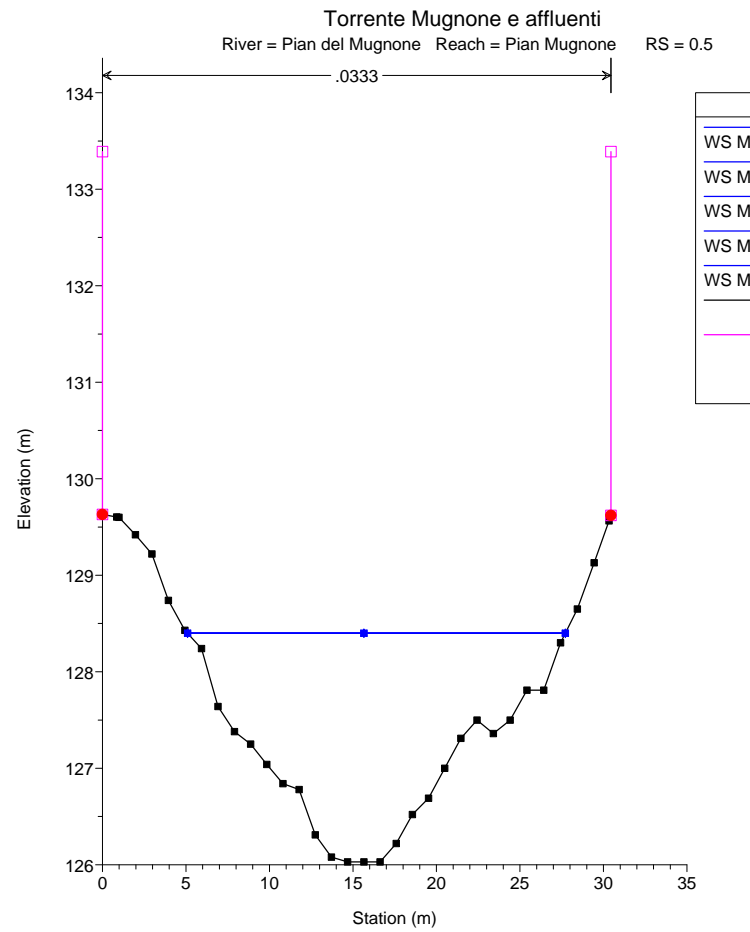
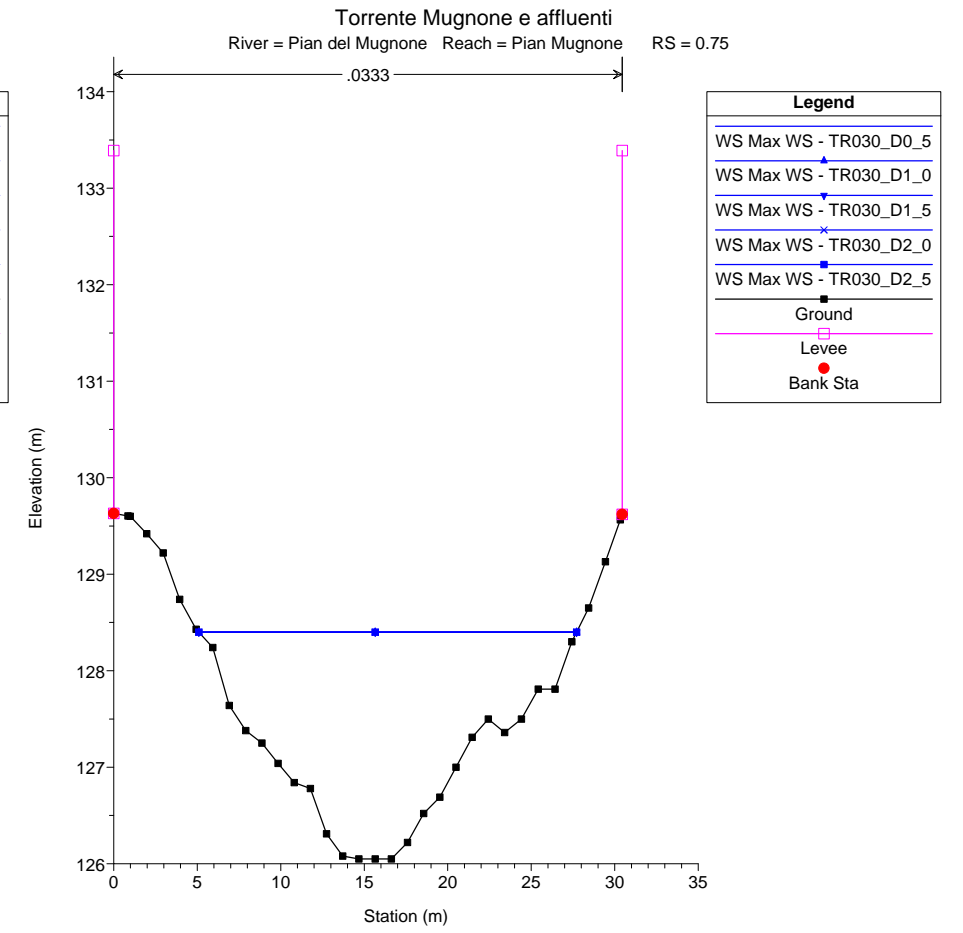
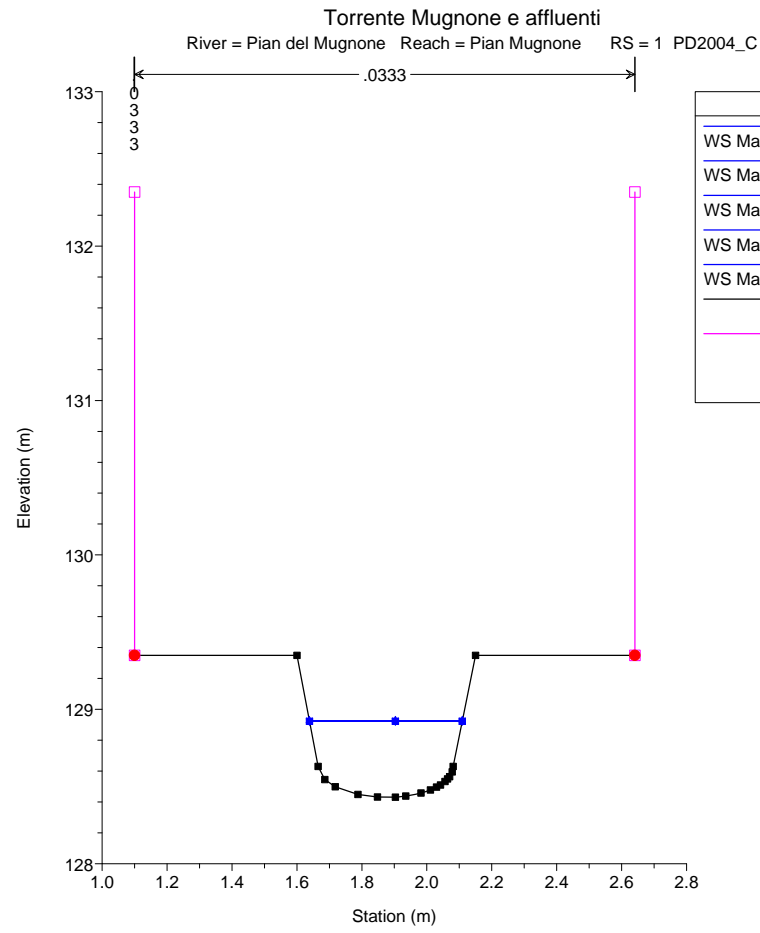
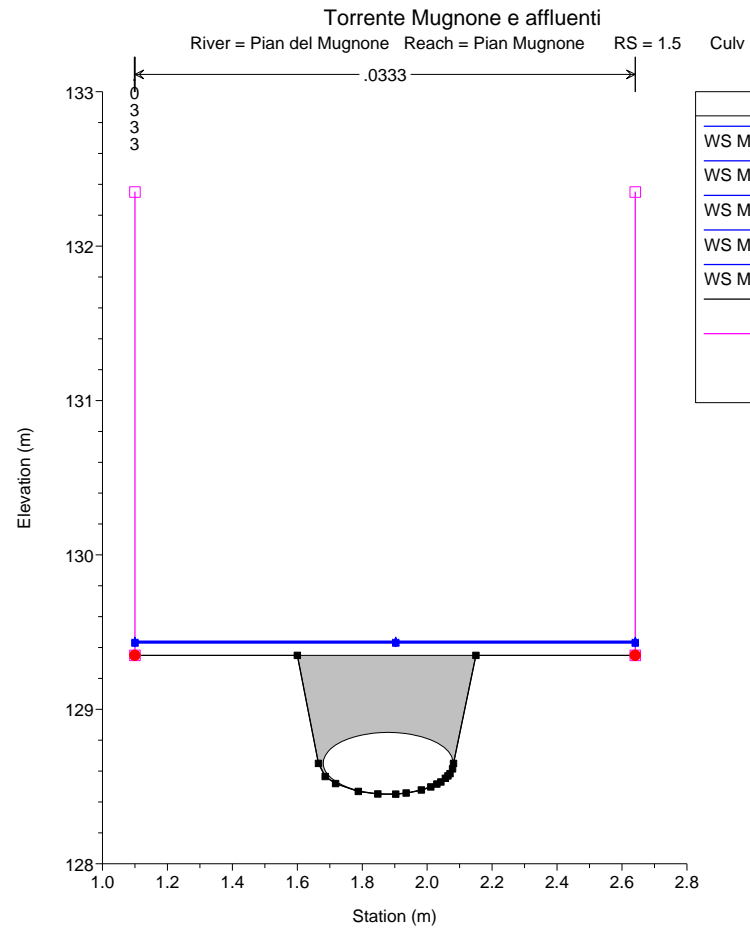
Sezioni fluviali
Fosso Pian del Mugnone
Tr = 30 anni







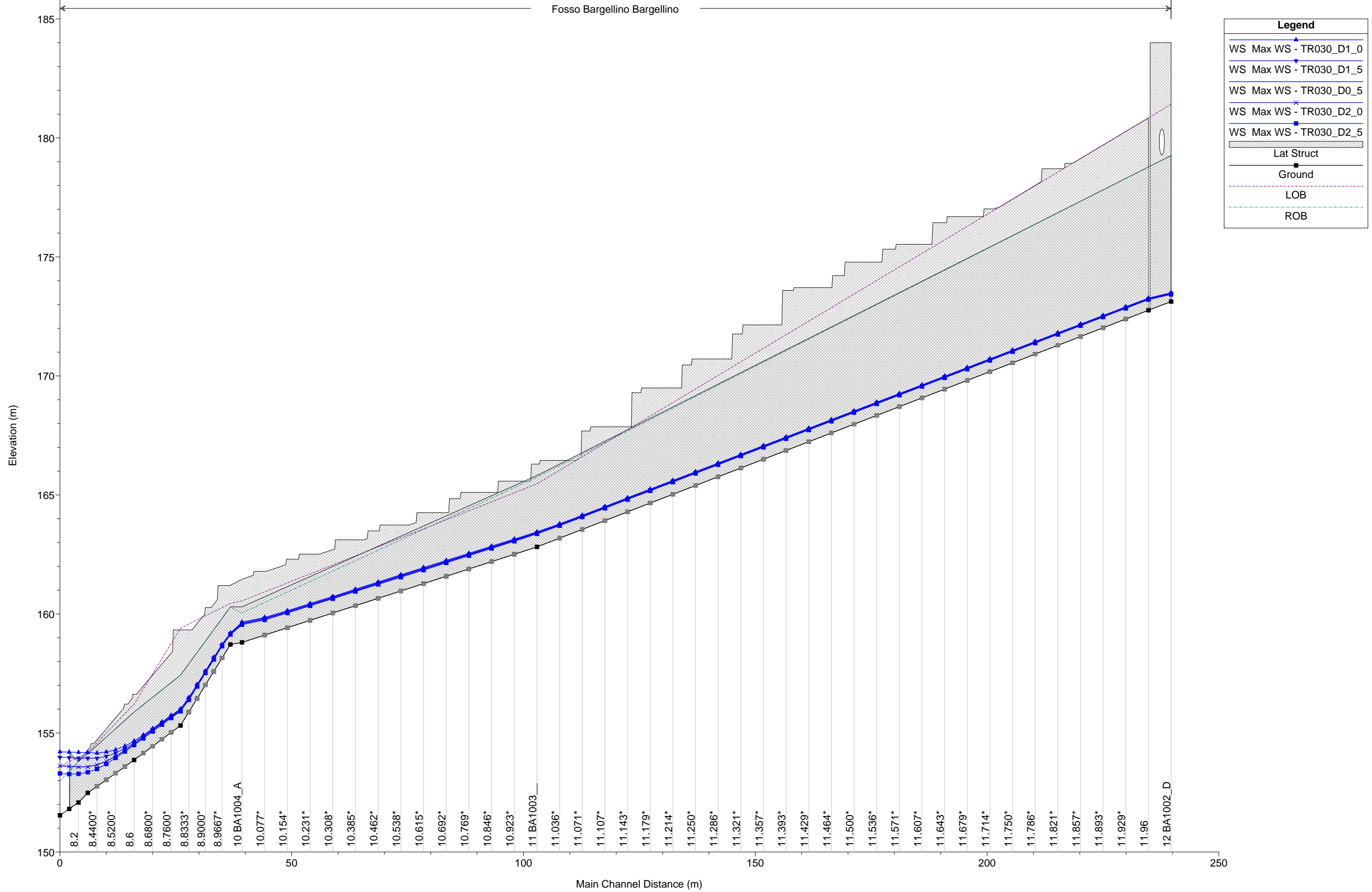




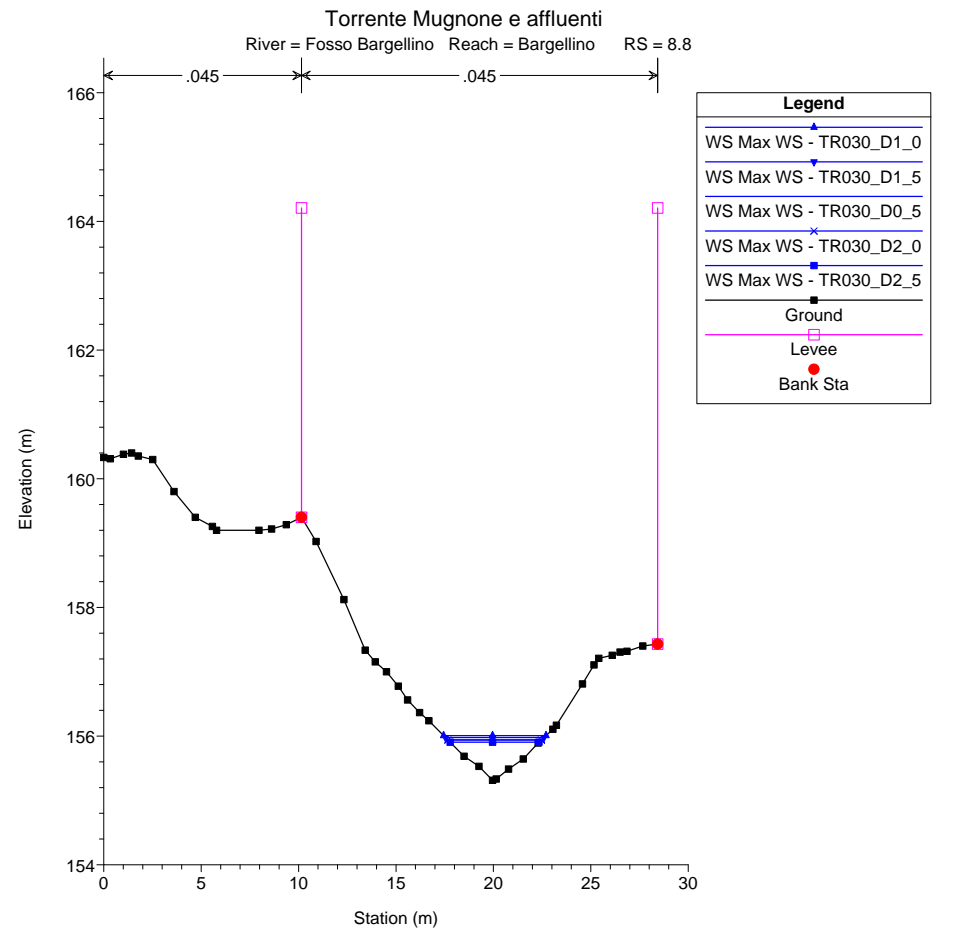
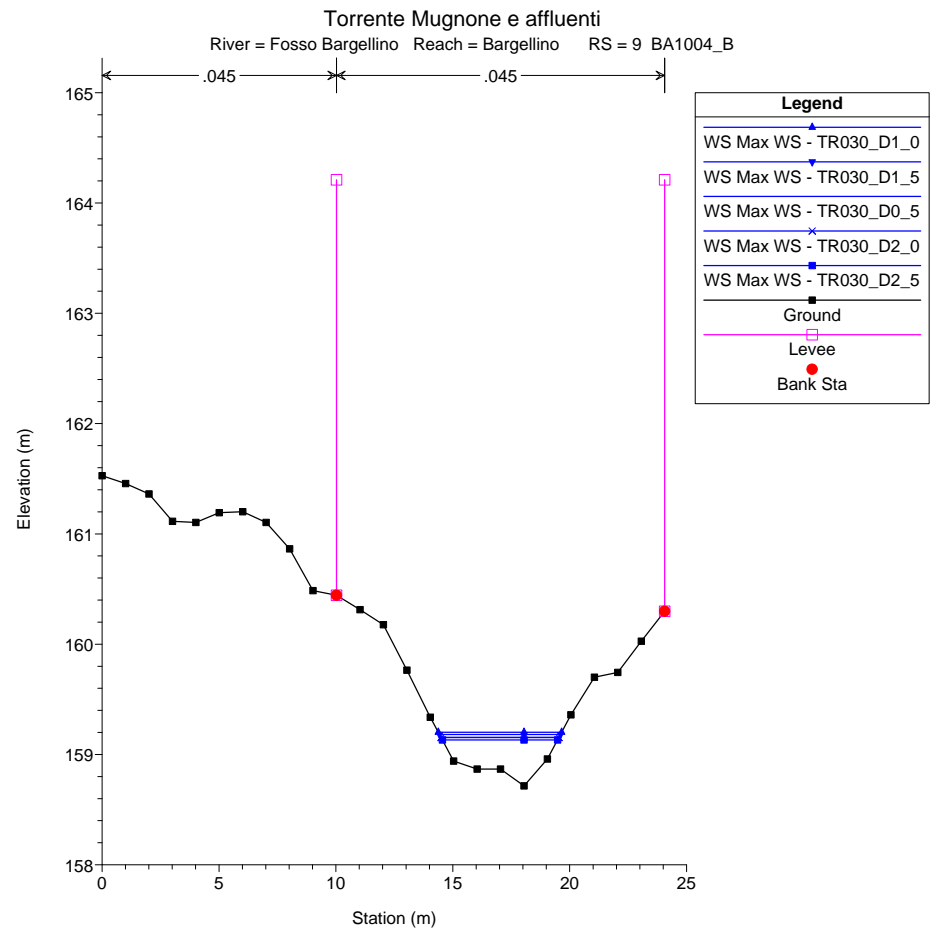
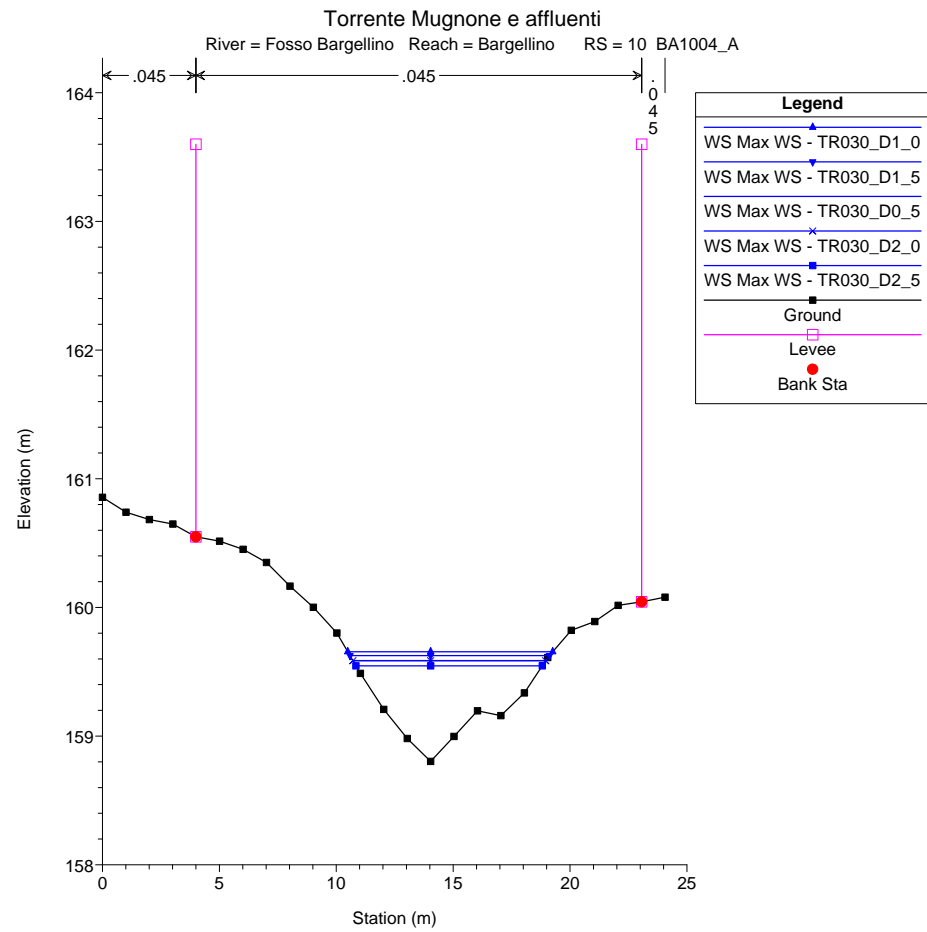
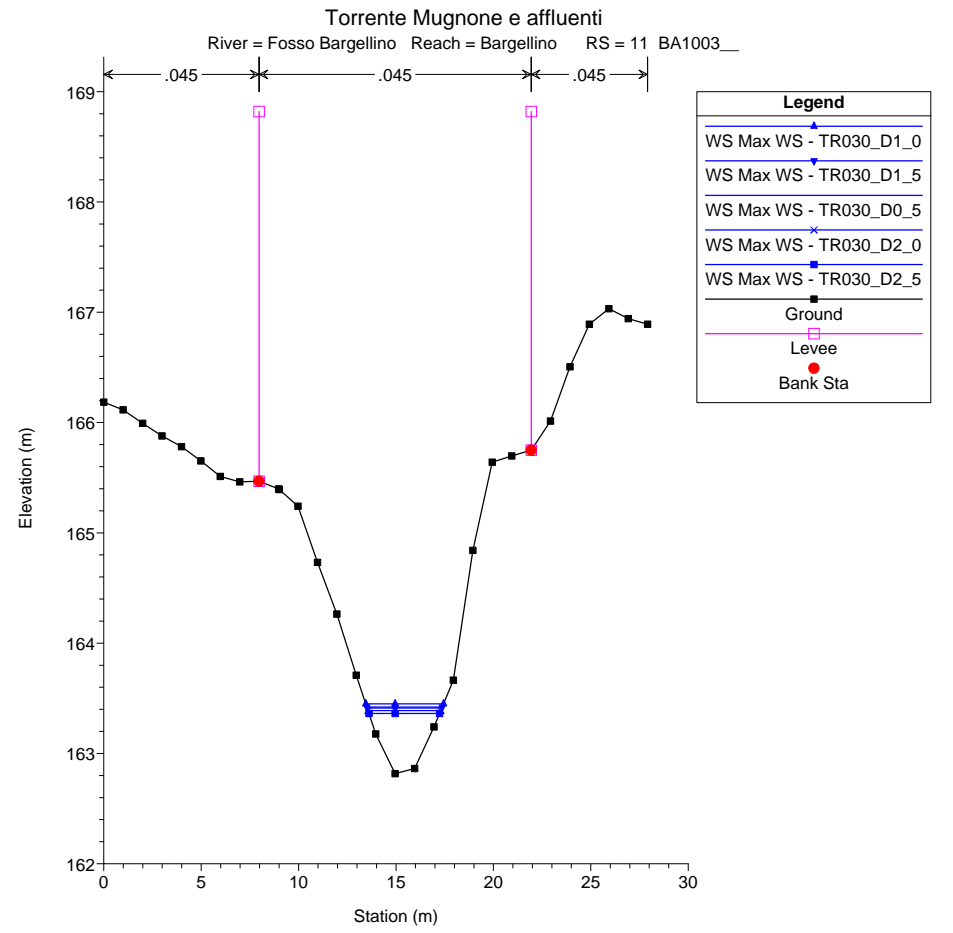
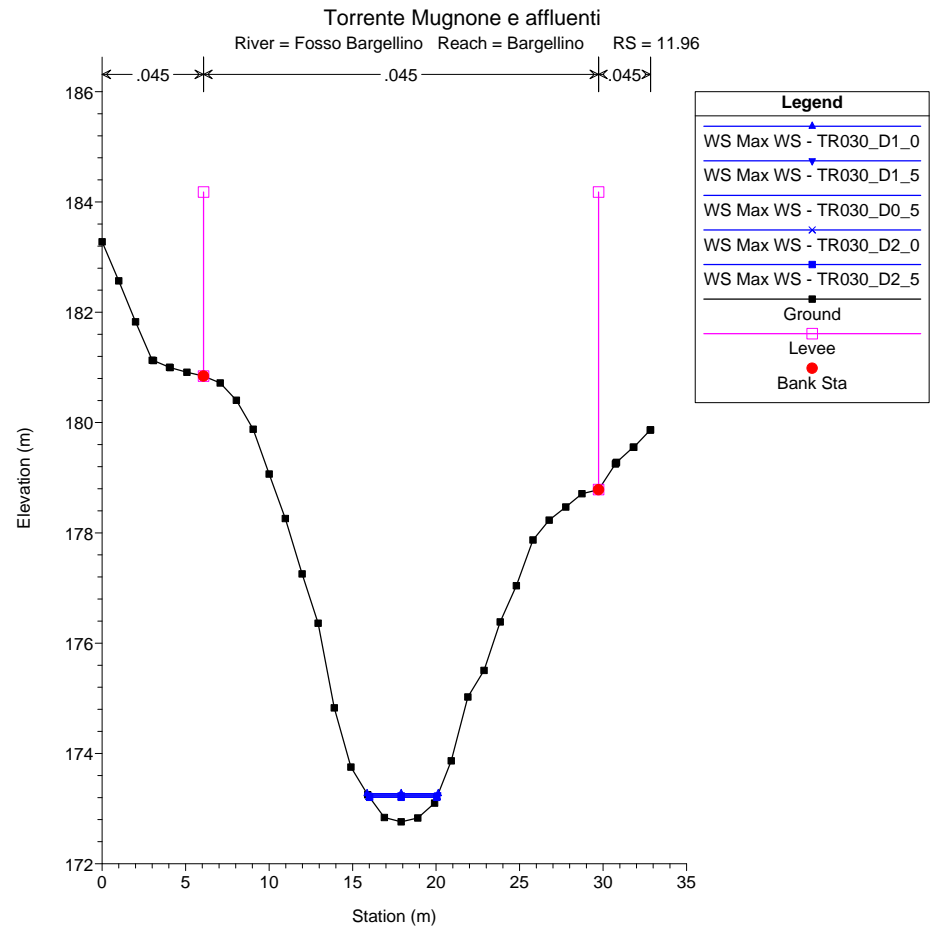
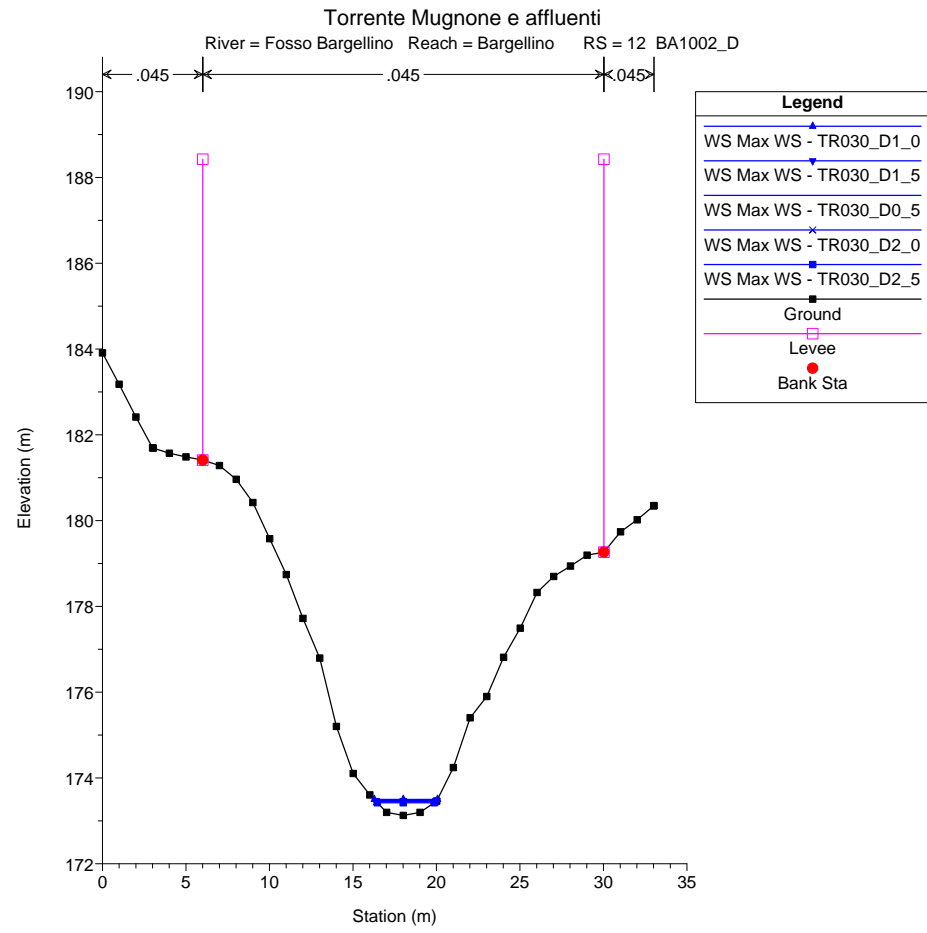
Profili longitudinali
Fosso Bargellino
Tr = 30 anni

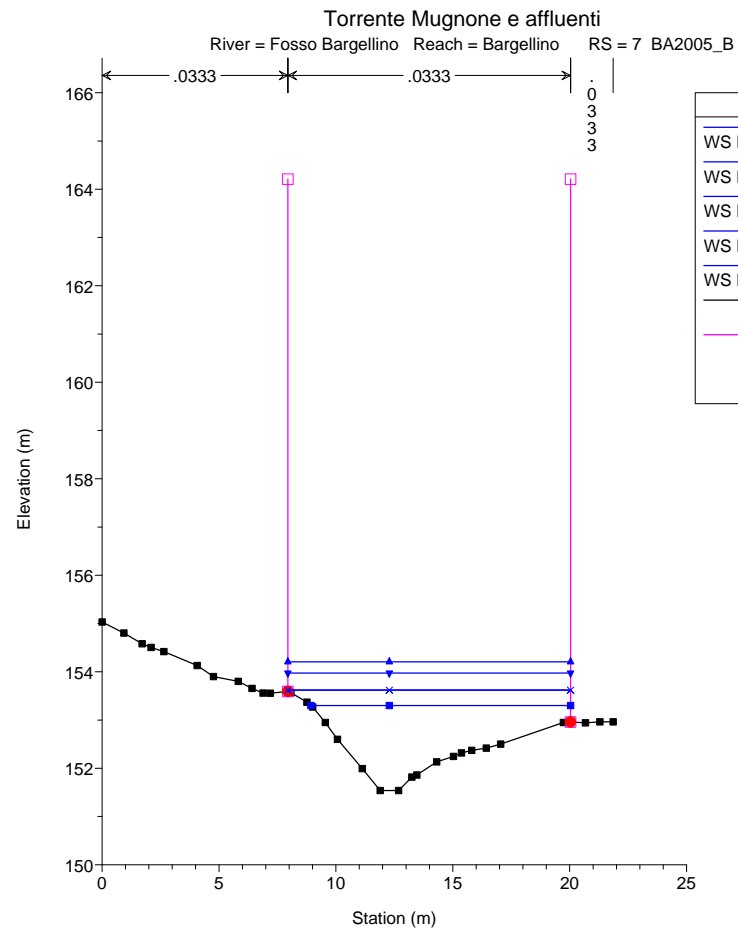
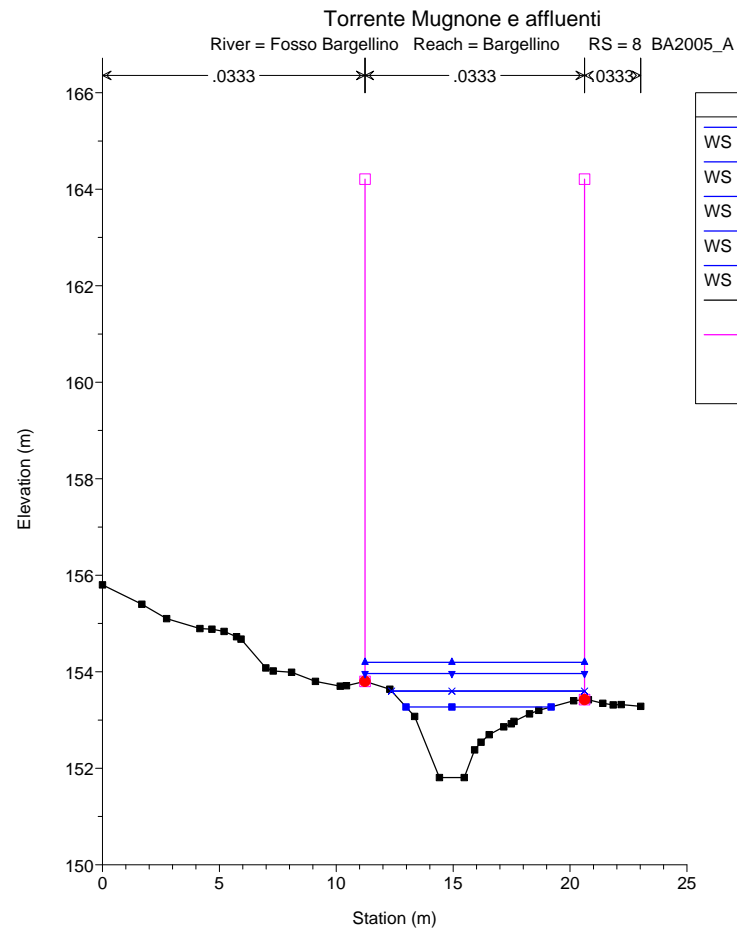
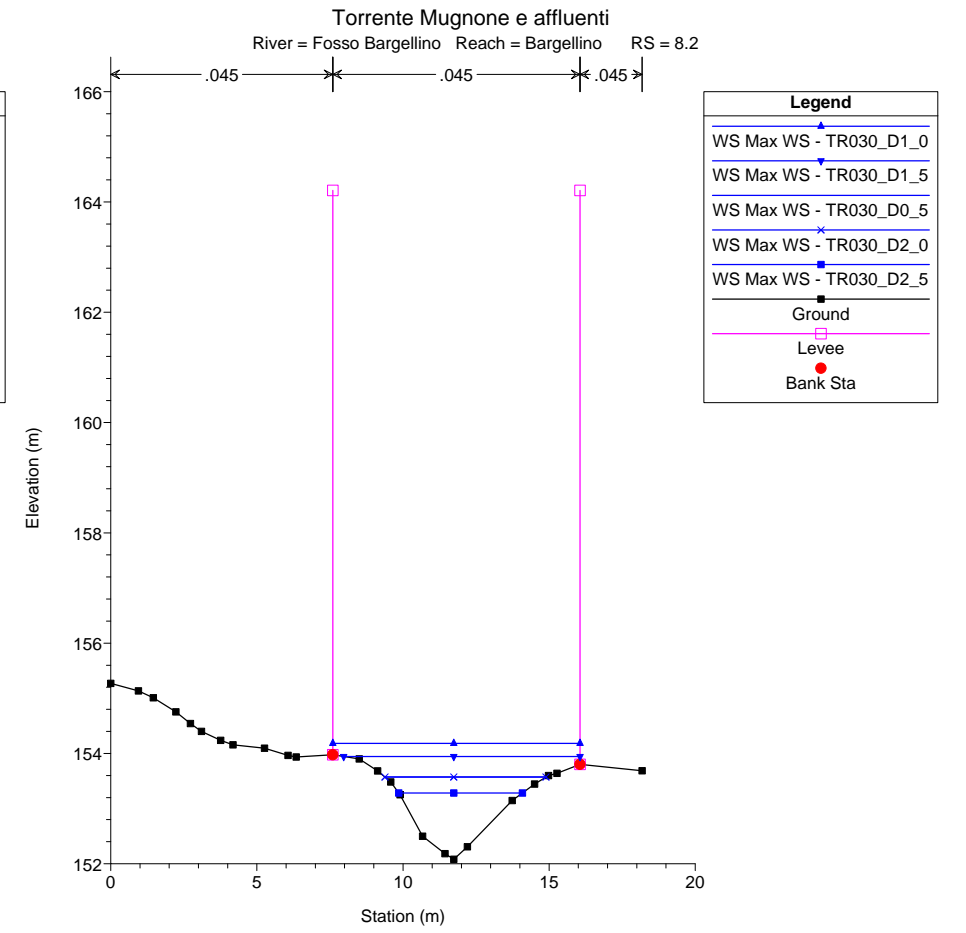
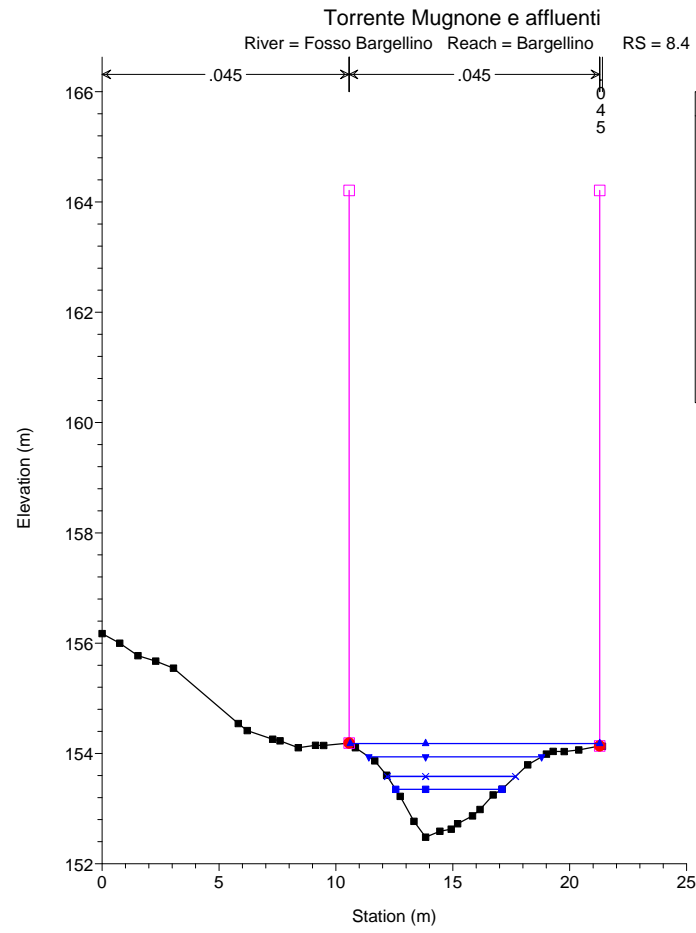
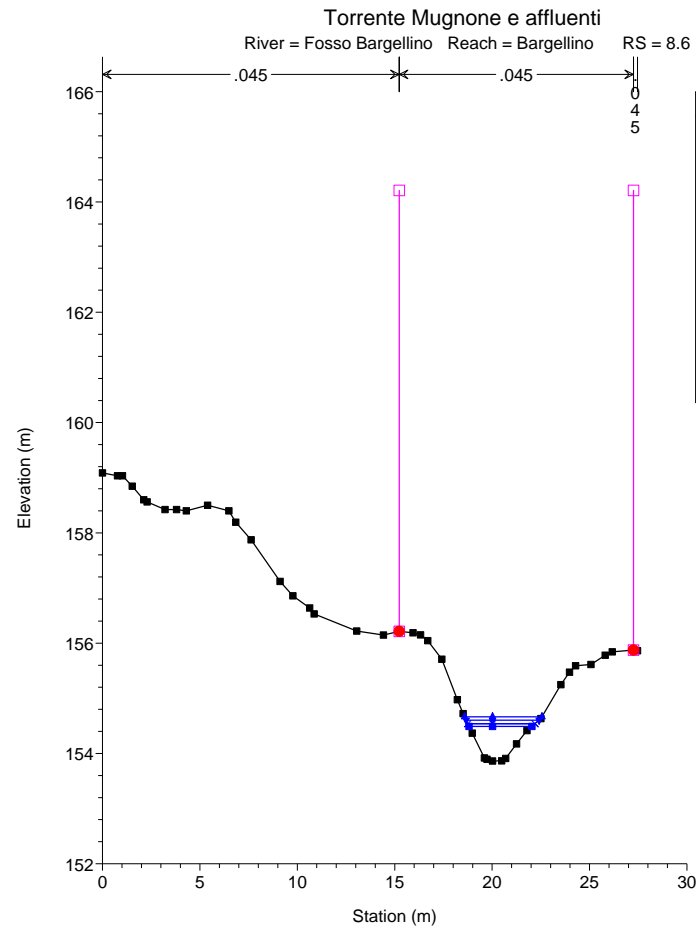
Torrente Mugnone e affluenti

Fosso Bargellino Bargellino



Sezioni fluviali
Fosso Bargellino
Tr = 30 anni

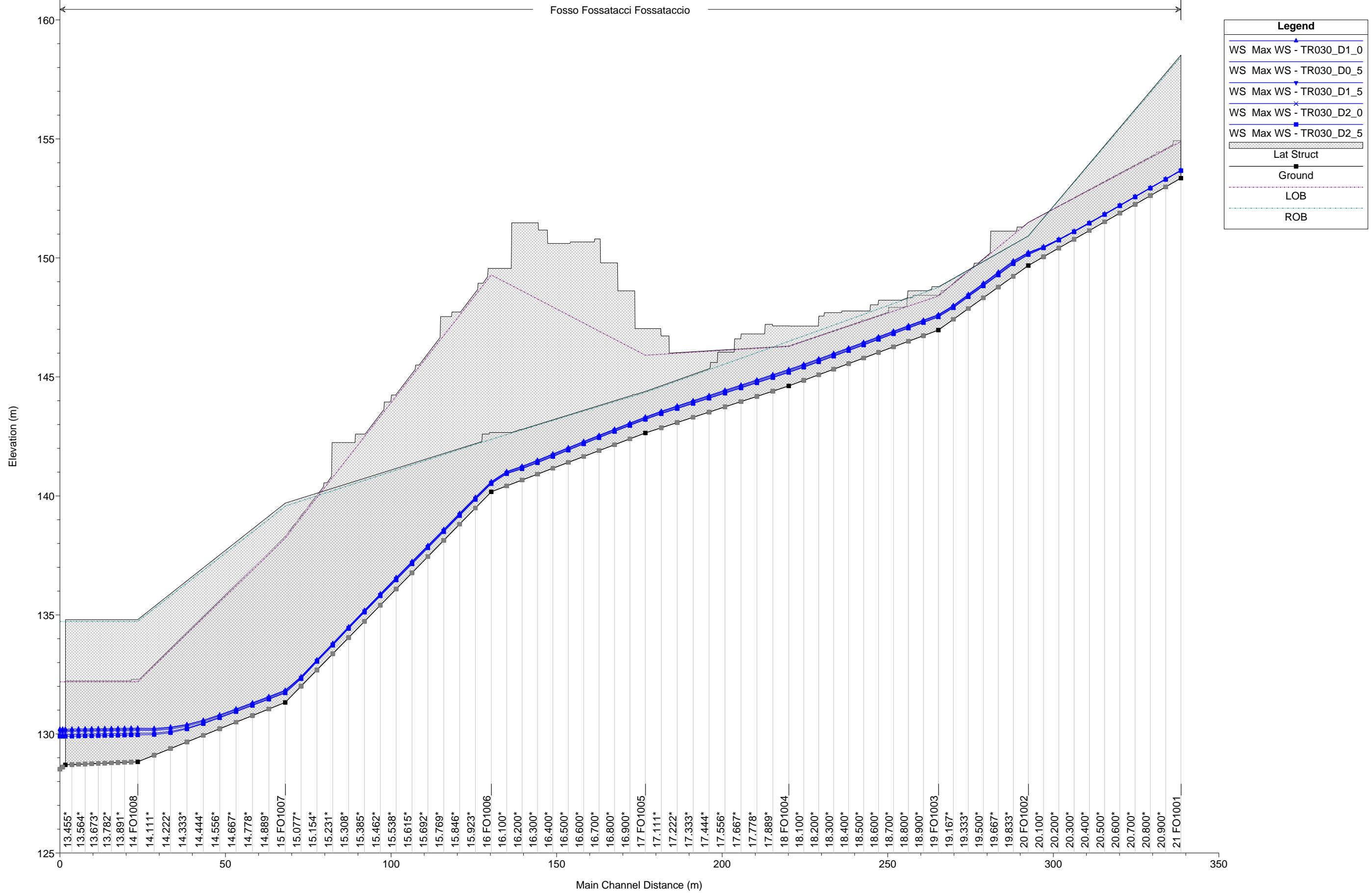




Profili longitudinali
Fosso Fossataccio
Tr = 30 anni

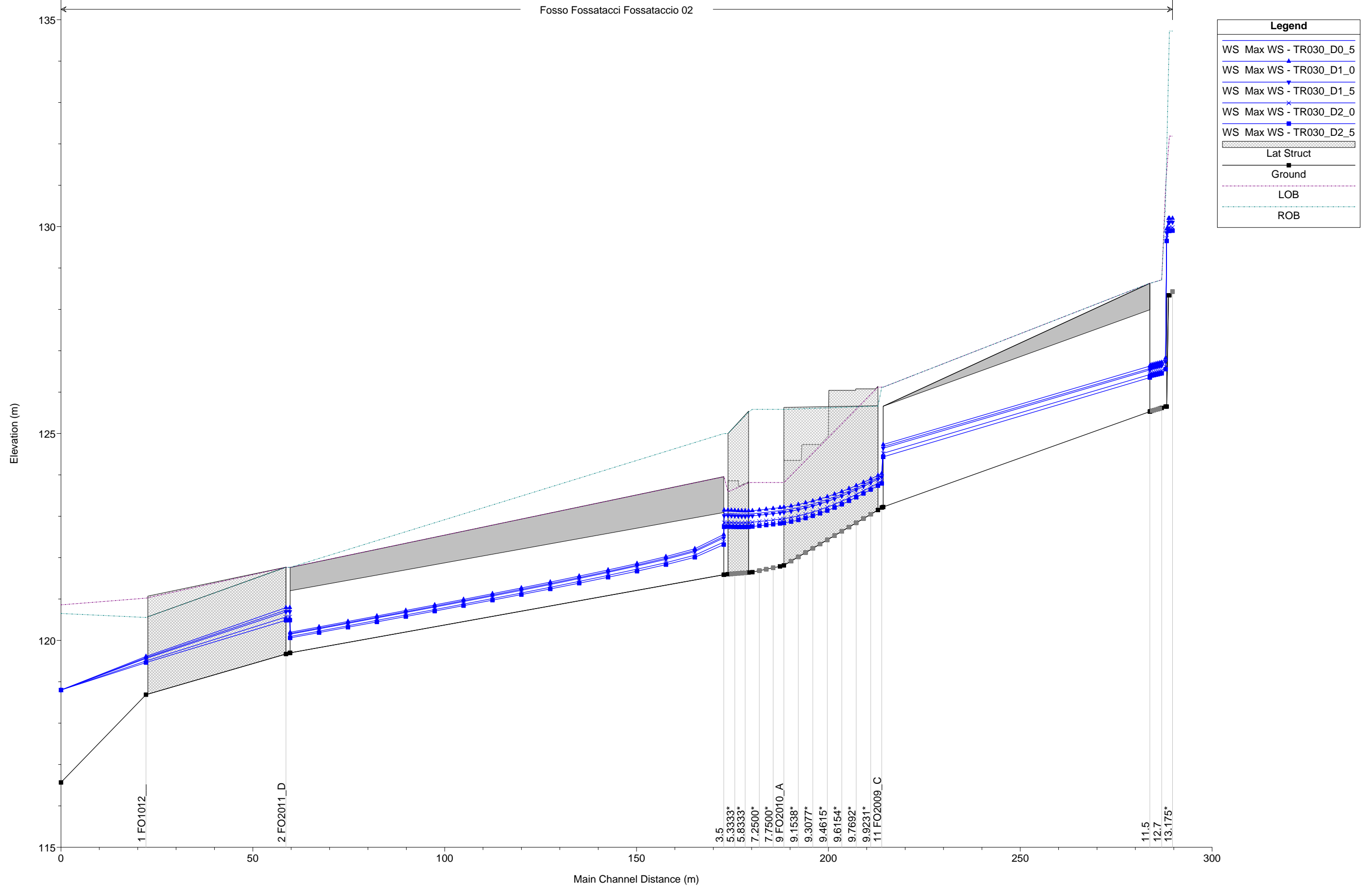
Torrente Mugnone e affluenti

Fosso Fossatacci Fossataccio

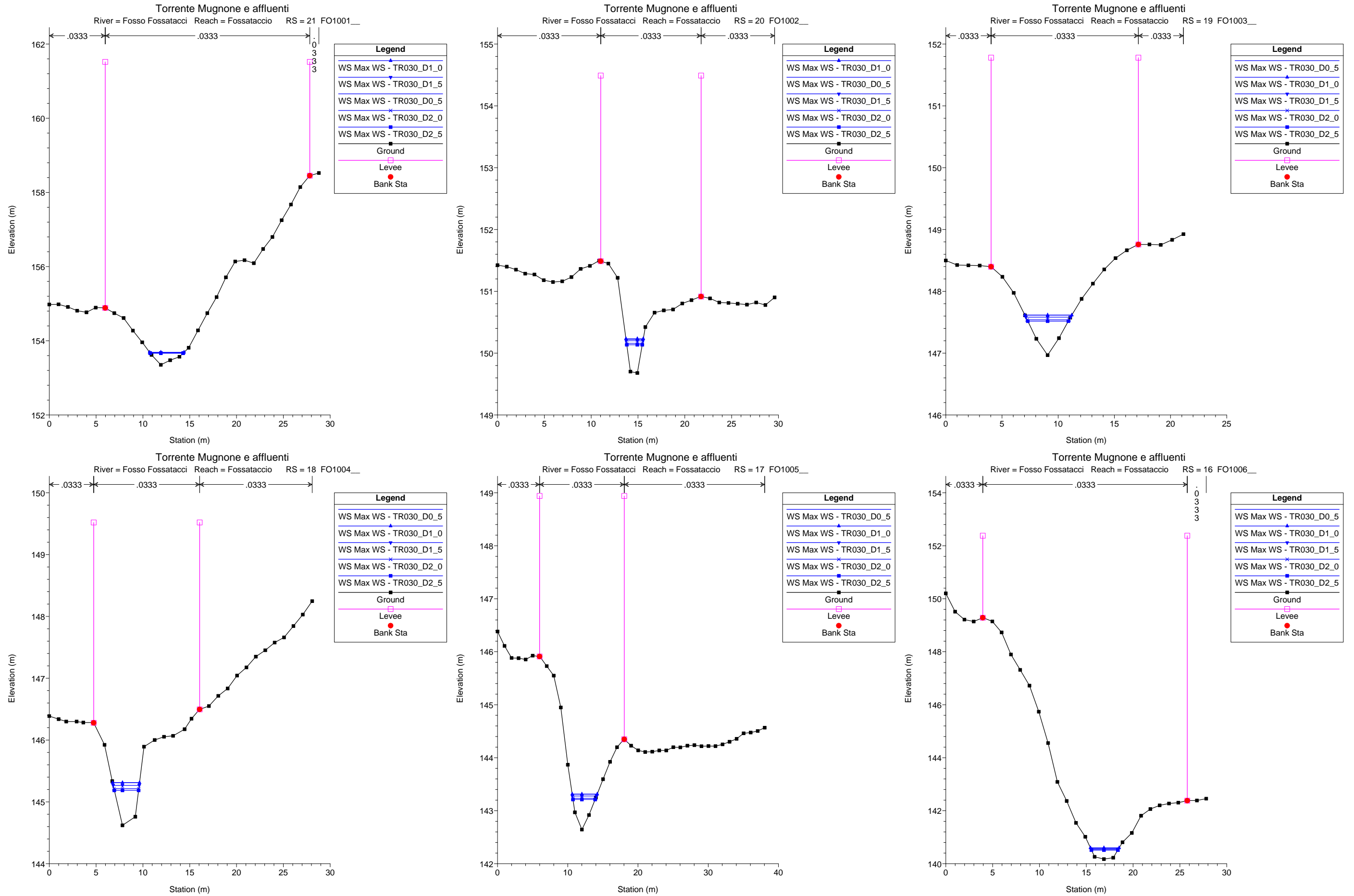


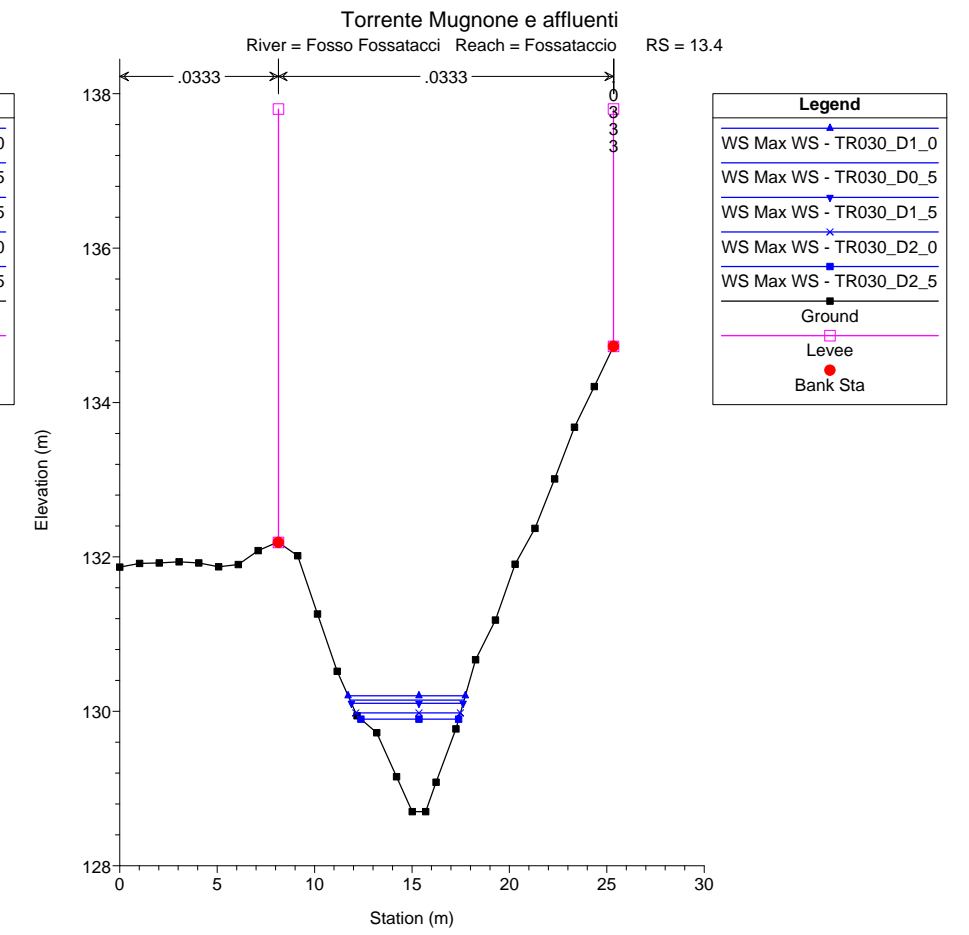
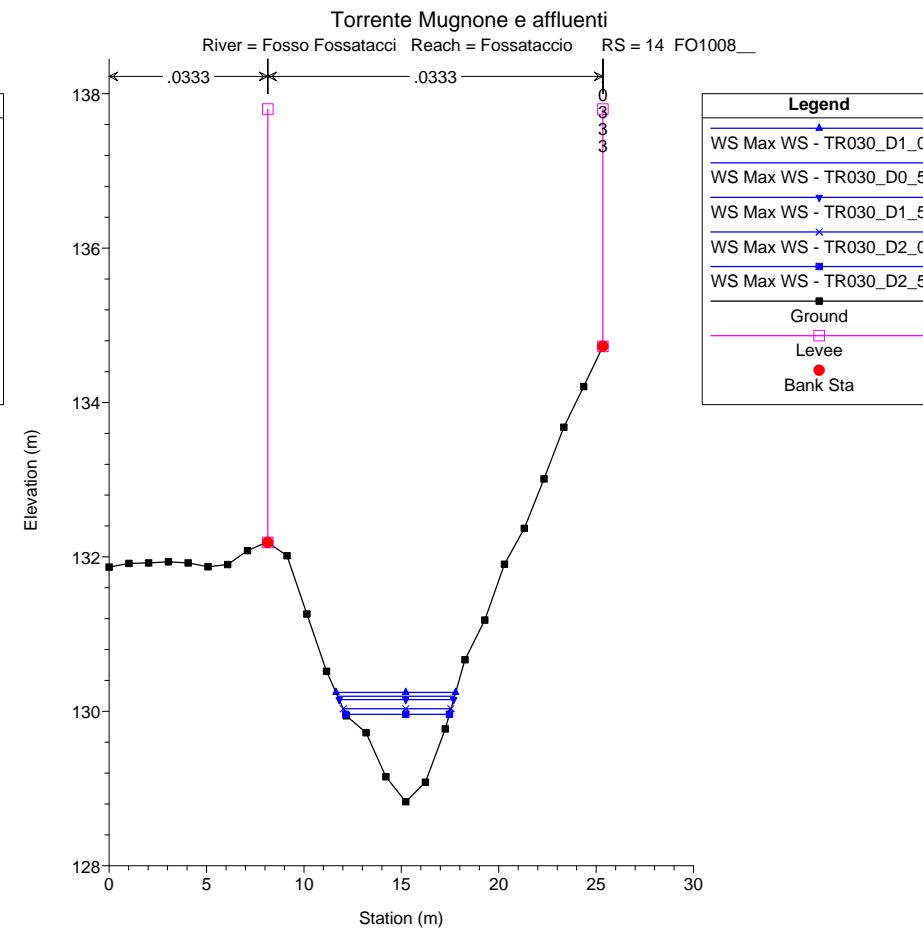
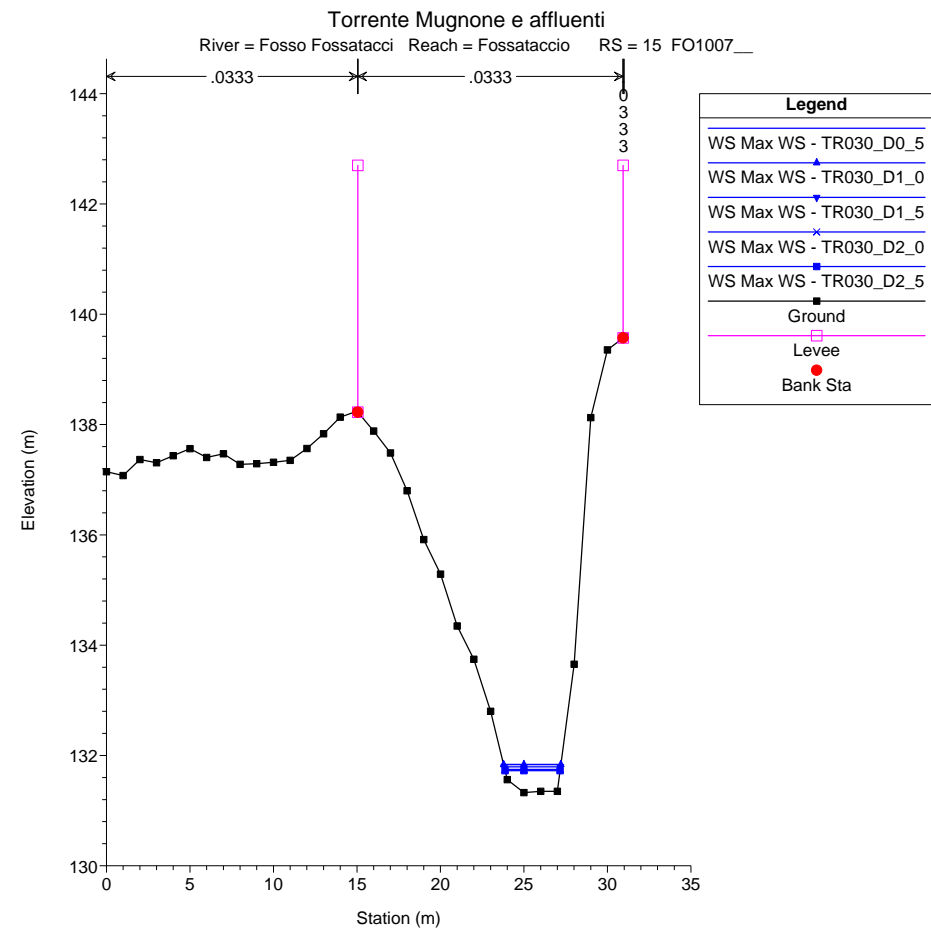
Torrente Mugnone e affluenti

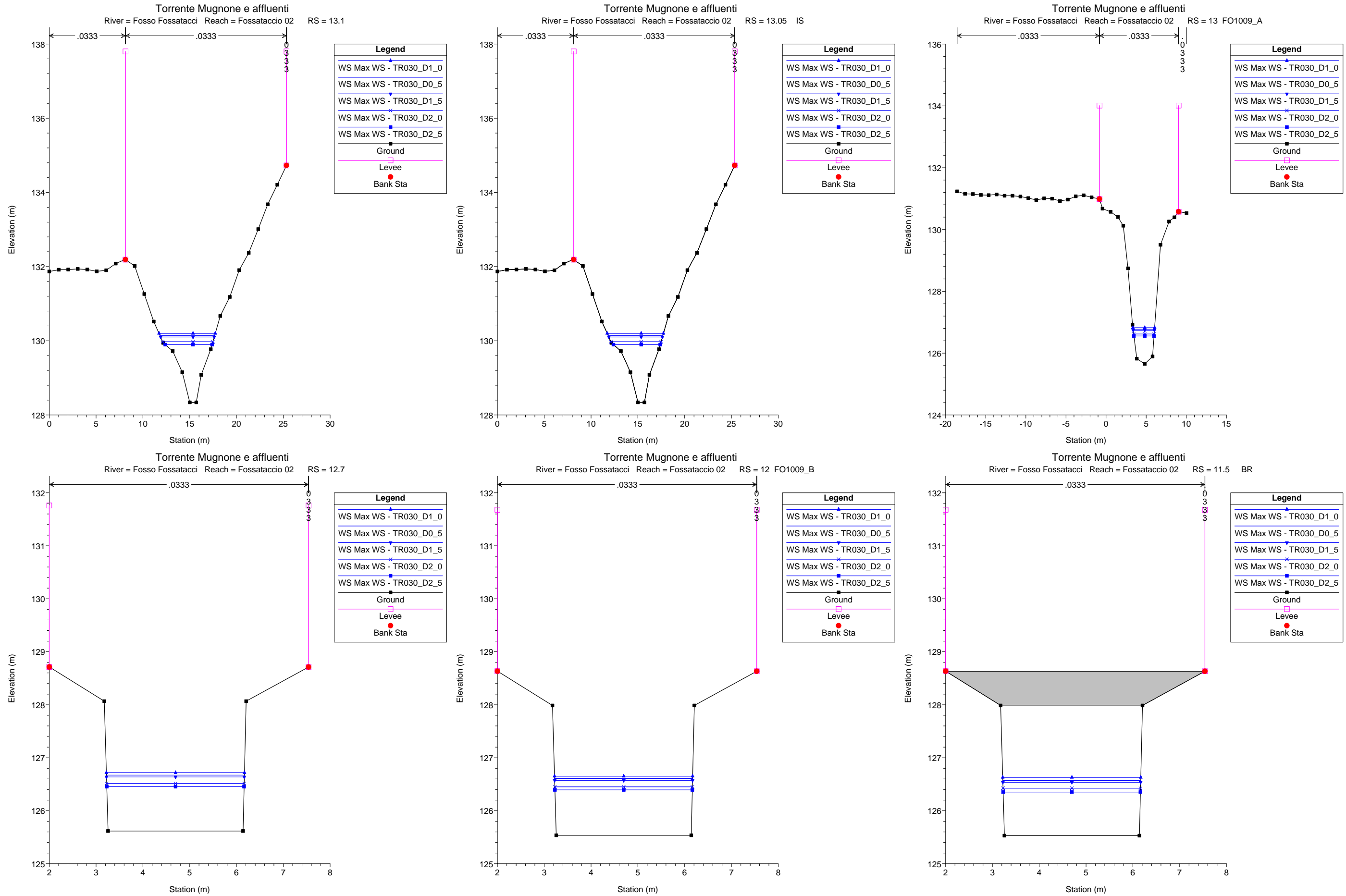
Fosso Fossatacci Fossataccio 02

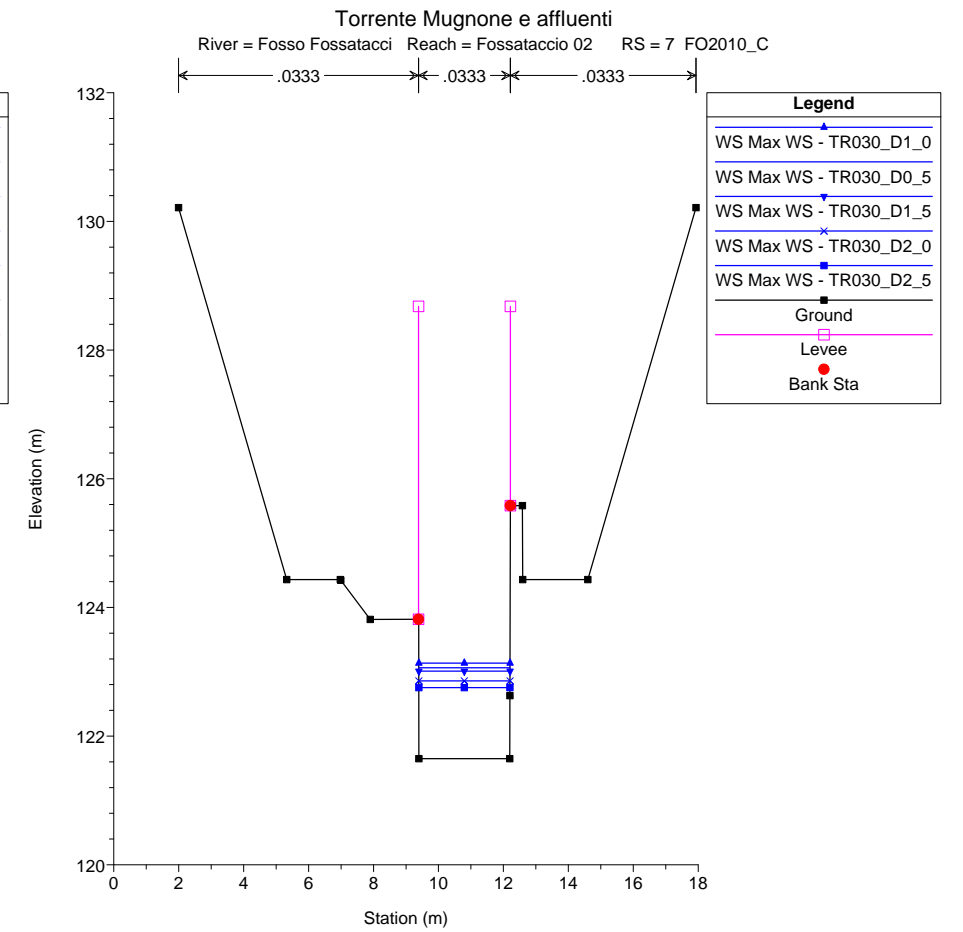
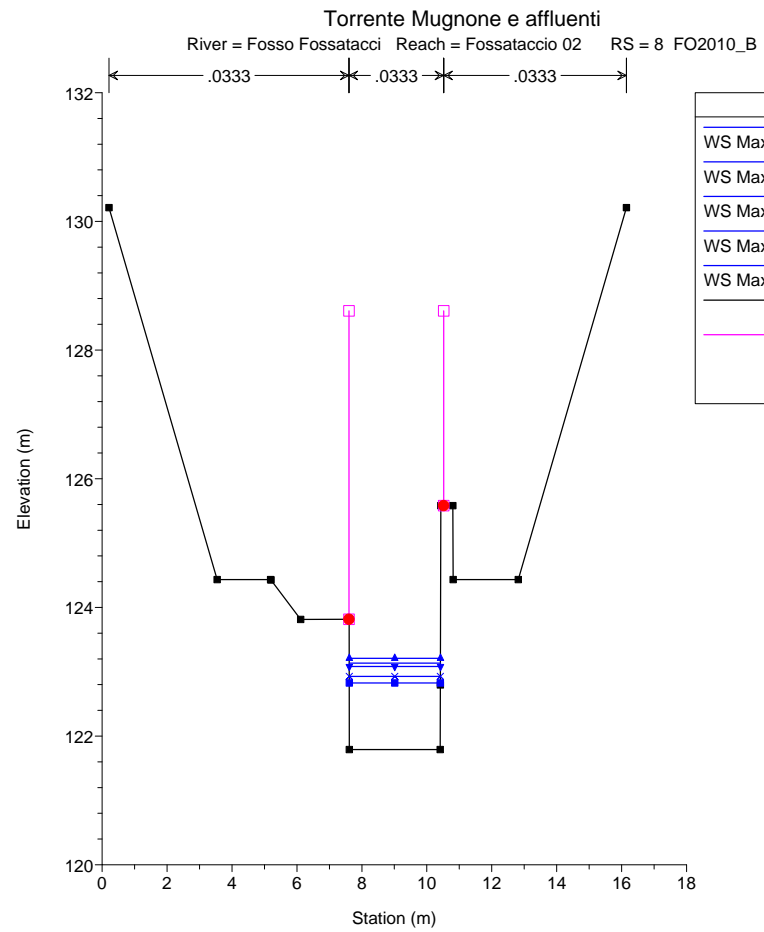
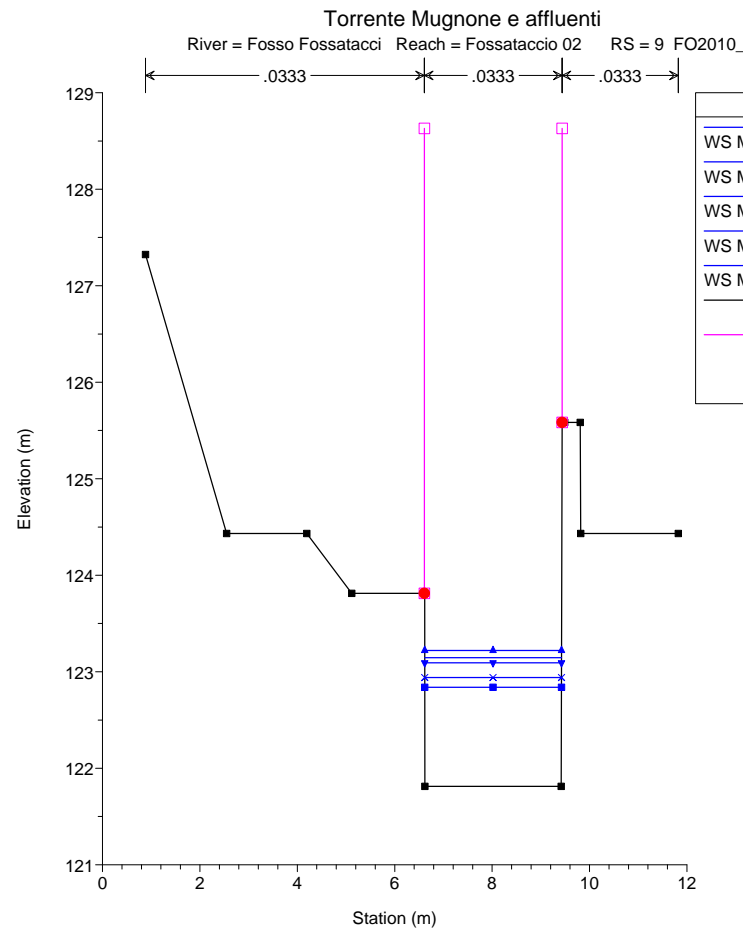
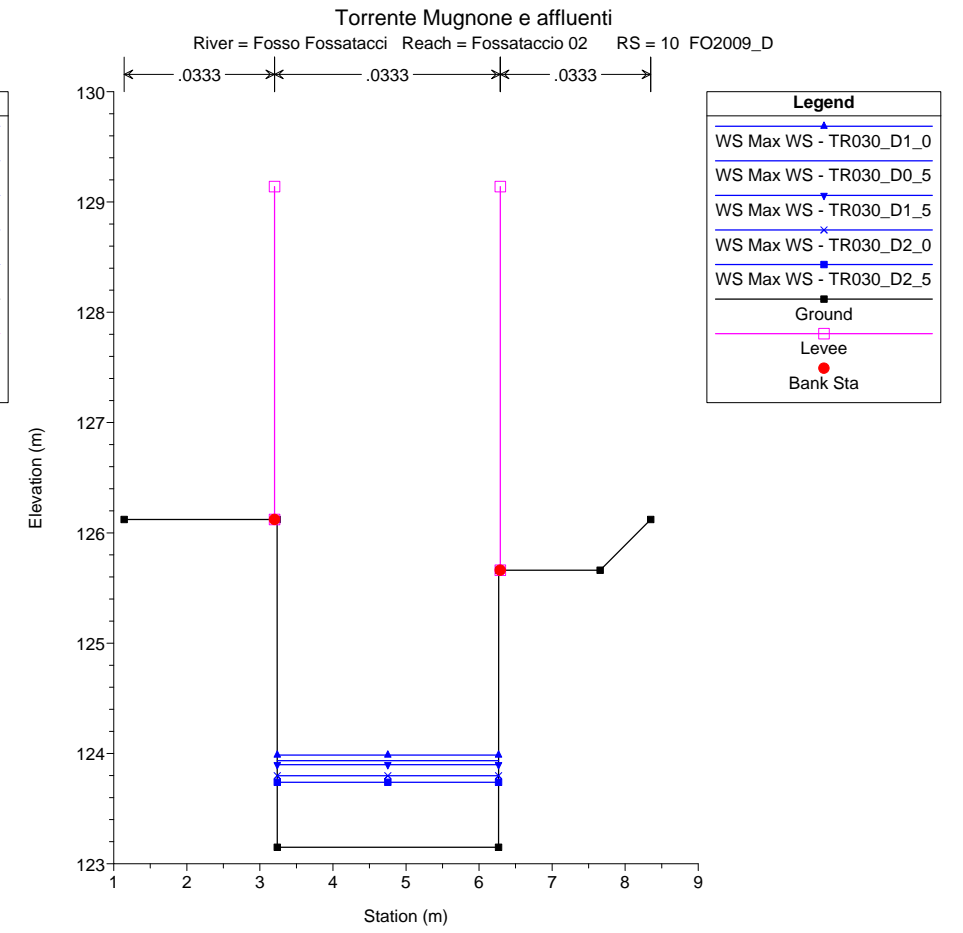
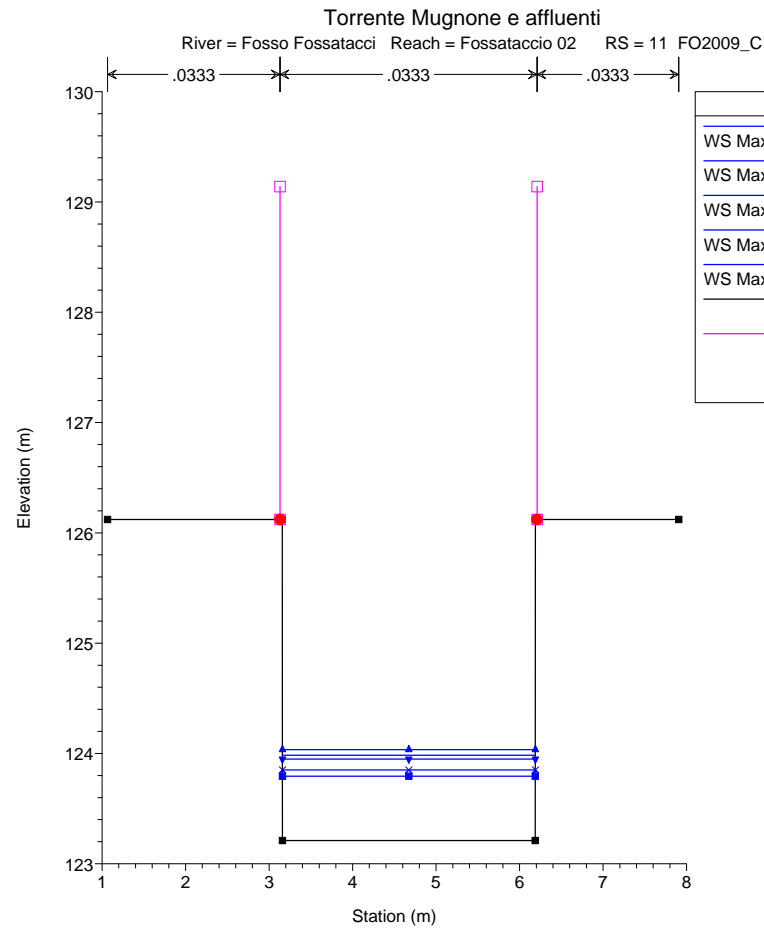
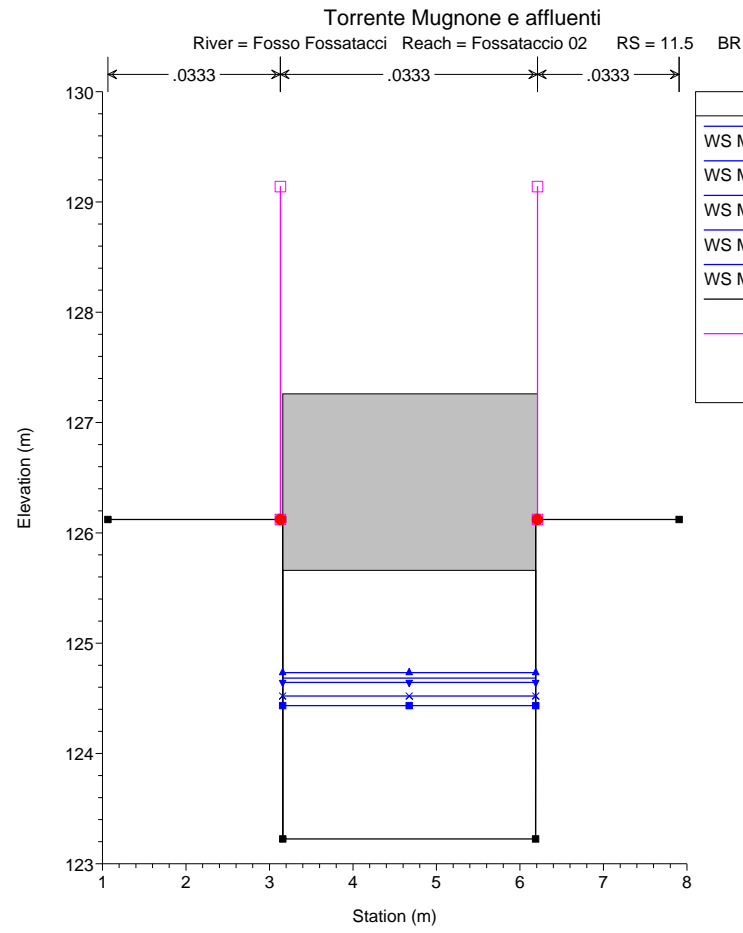


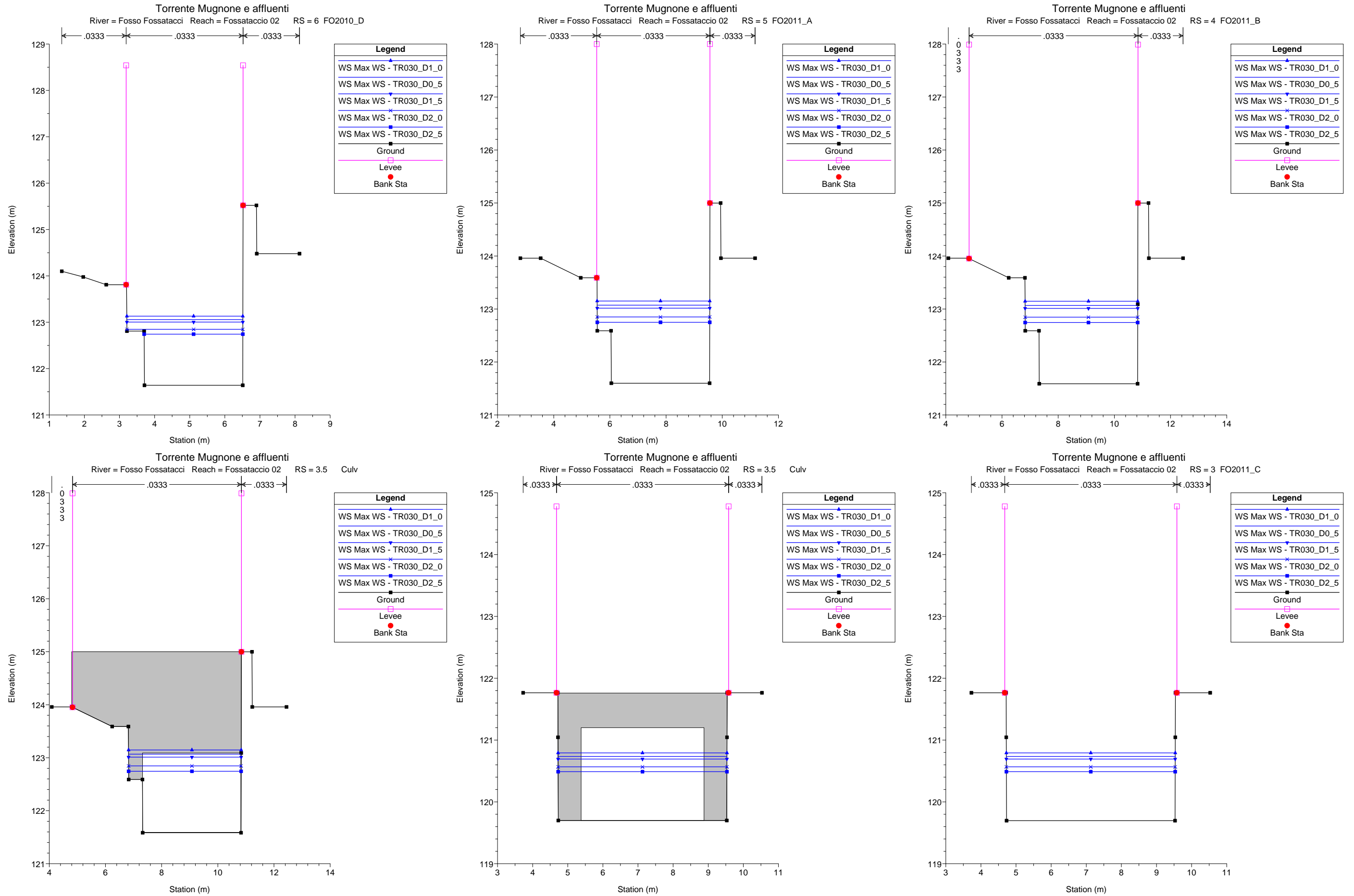
Sezioni fluviali
Fosso Fossataccio
Tr = 30 anni

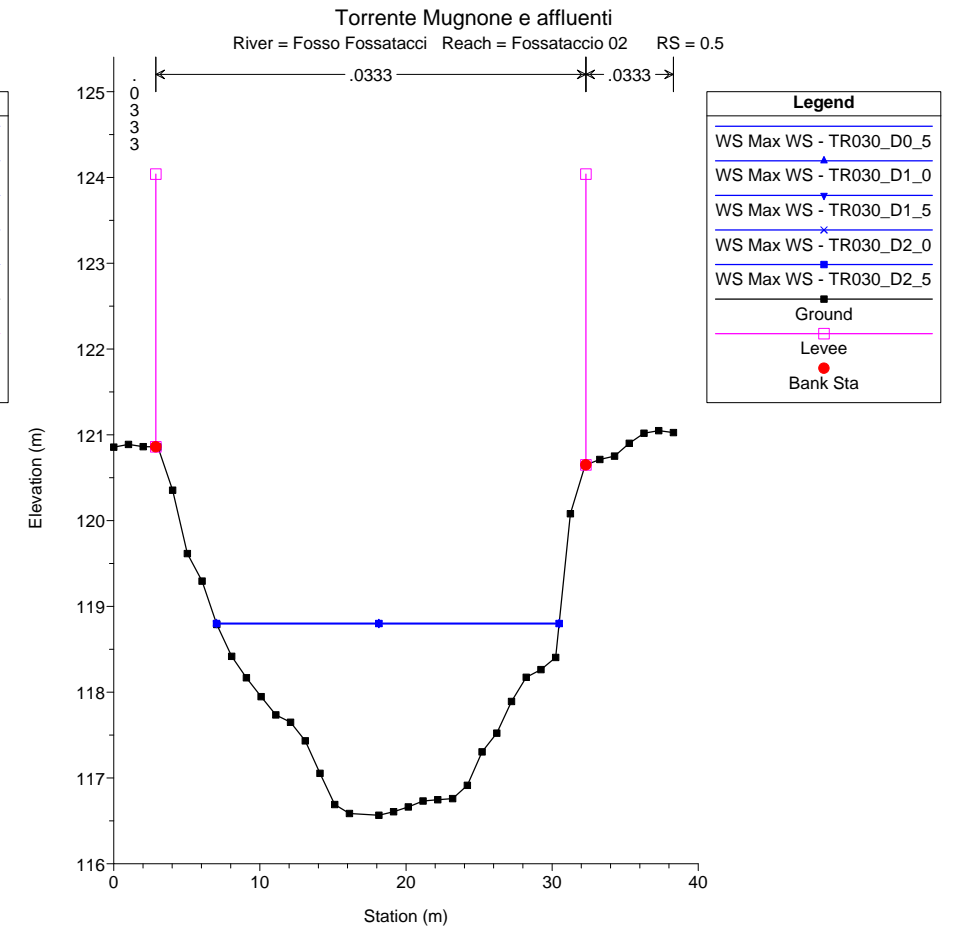
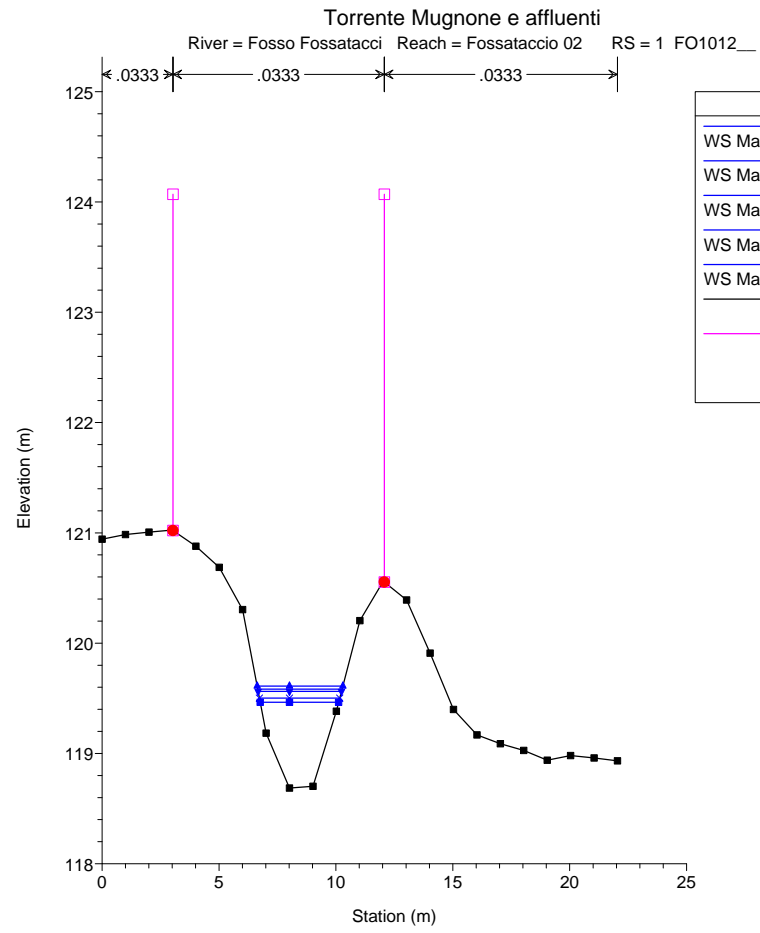
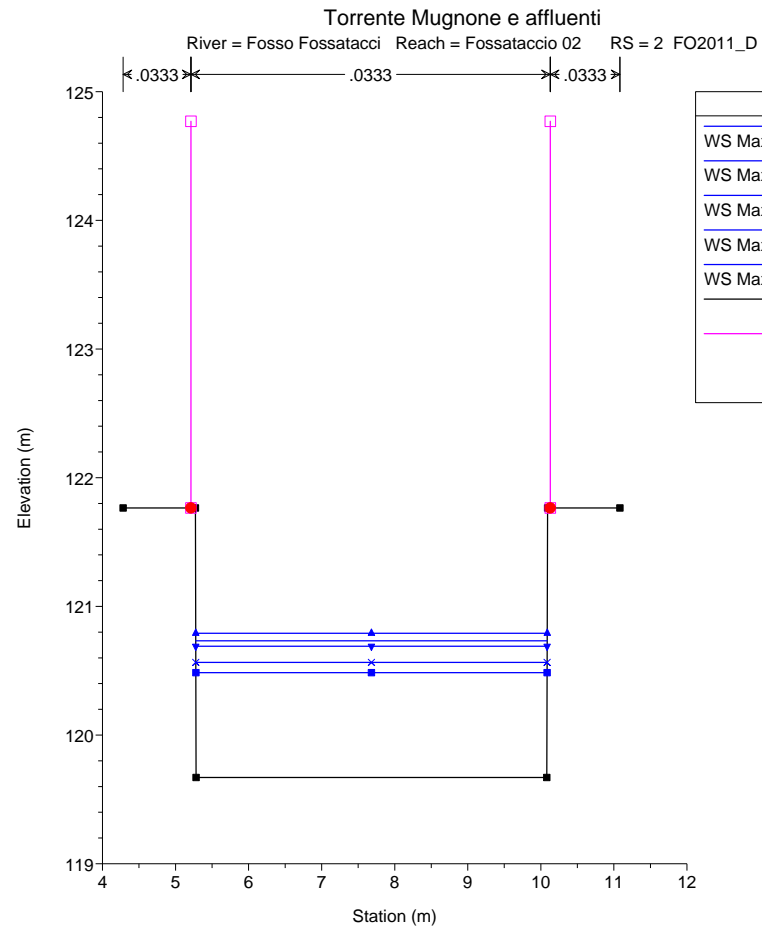




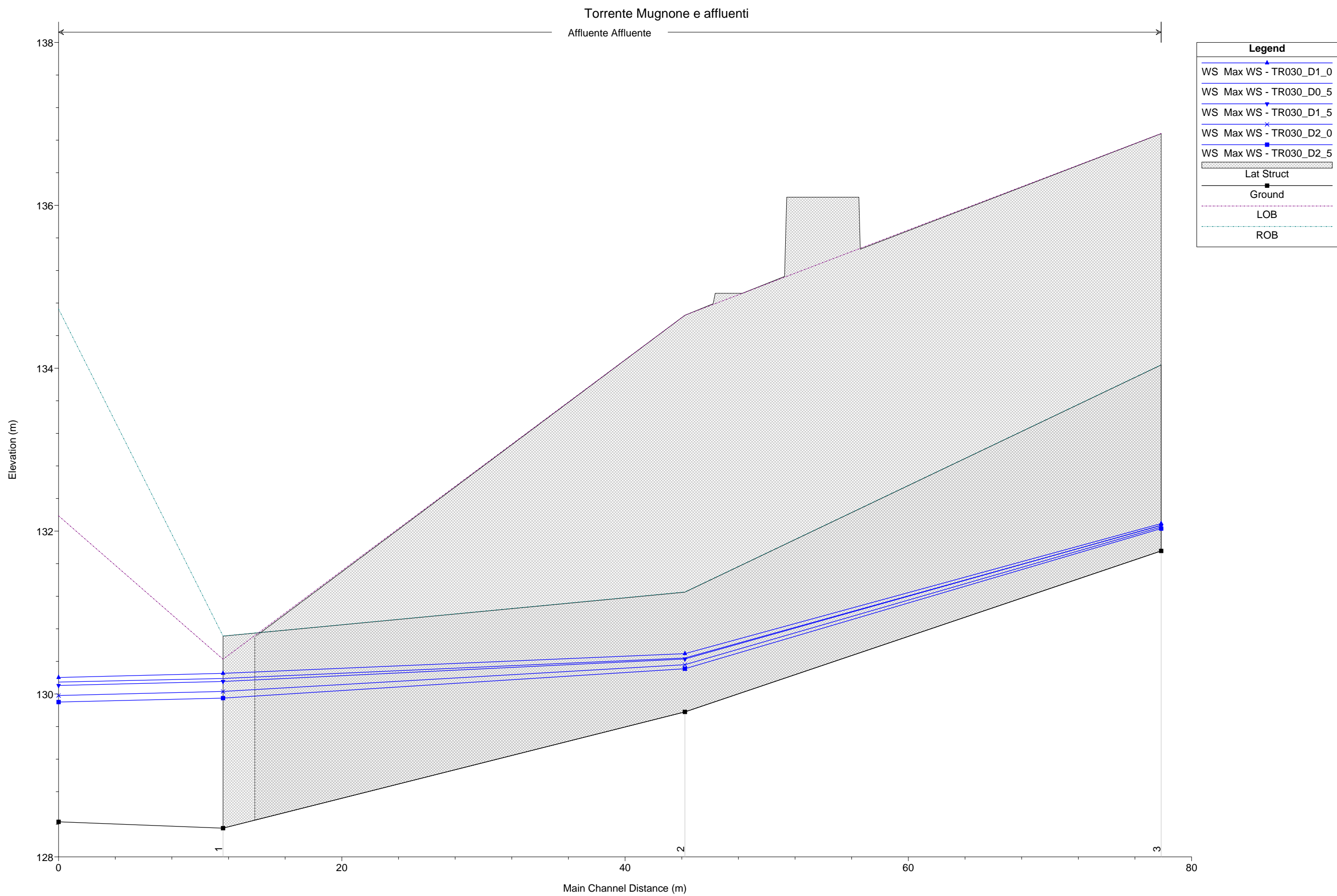




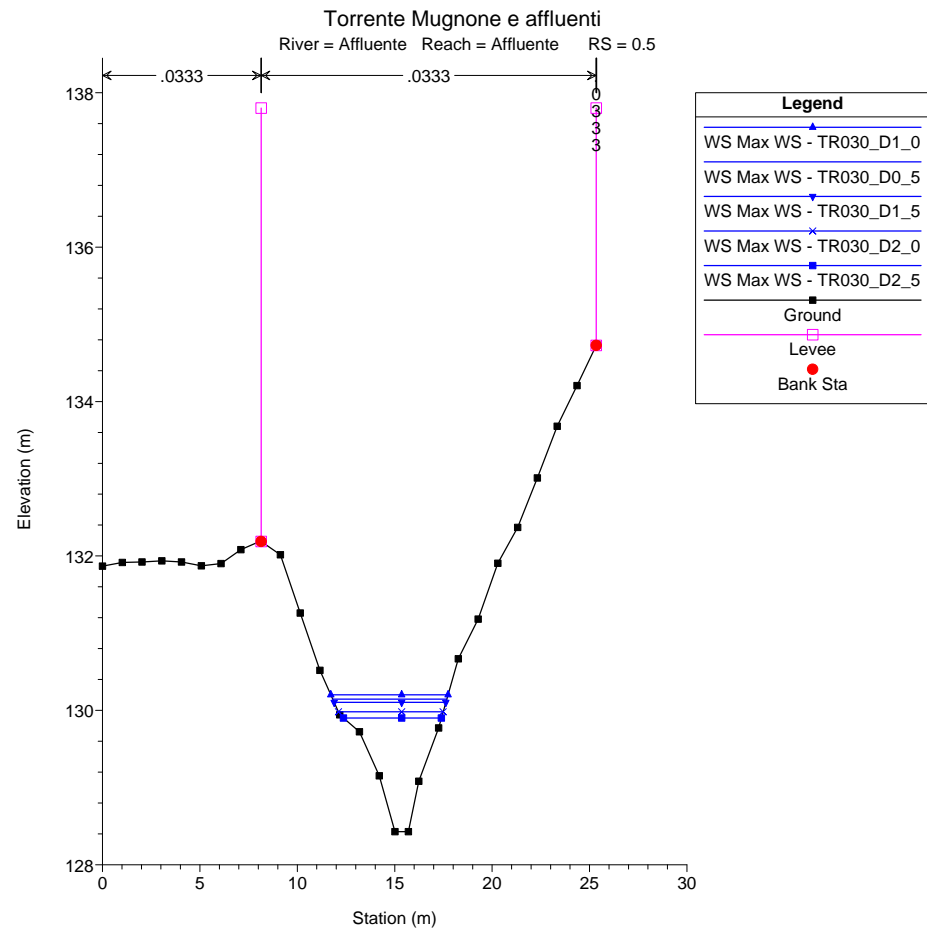
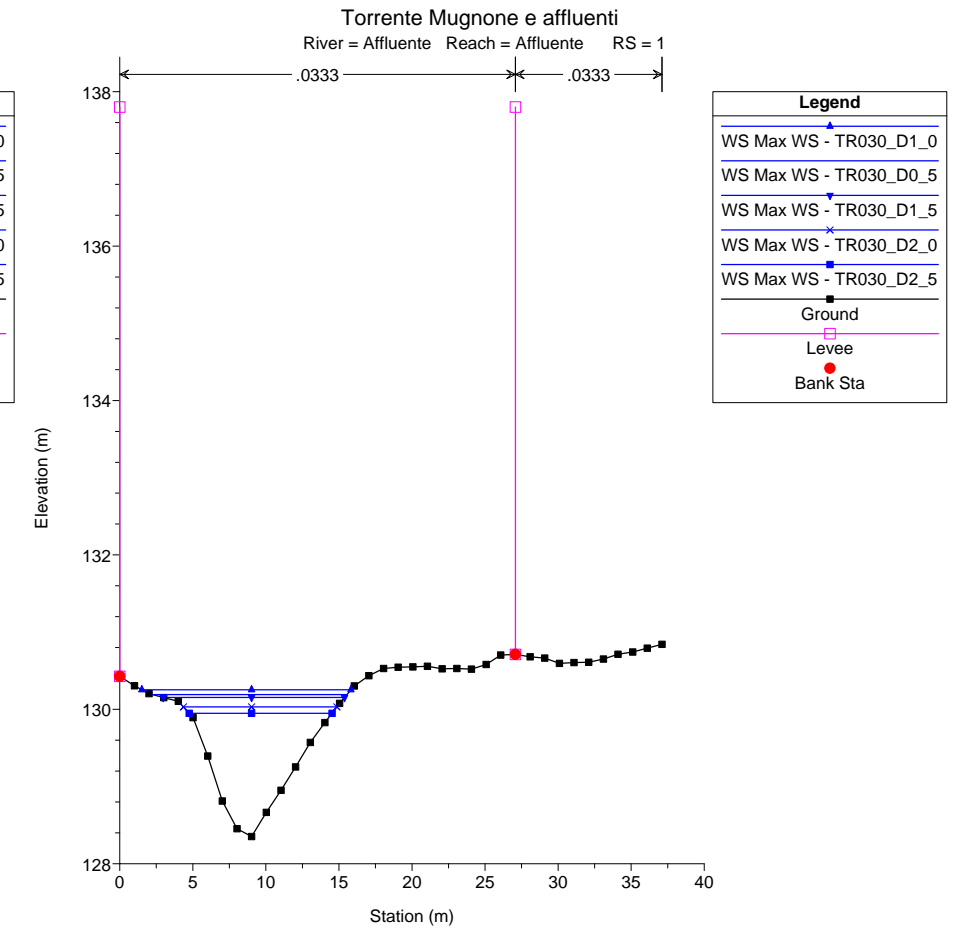
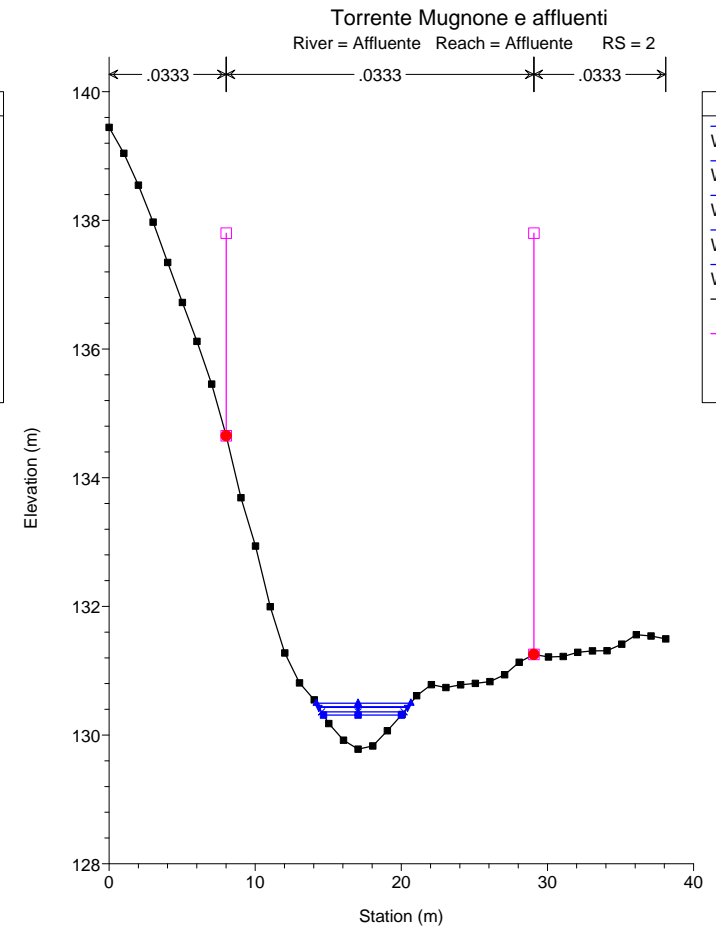
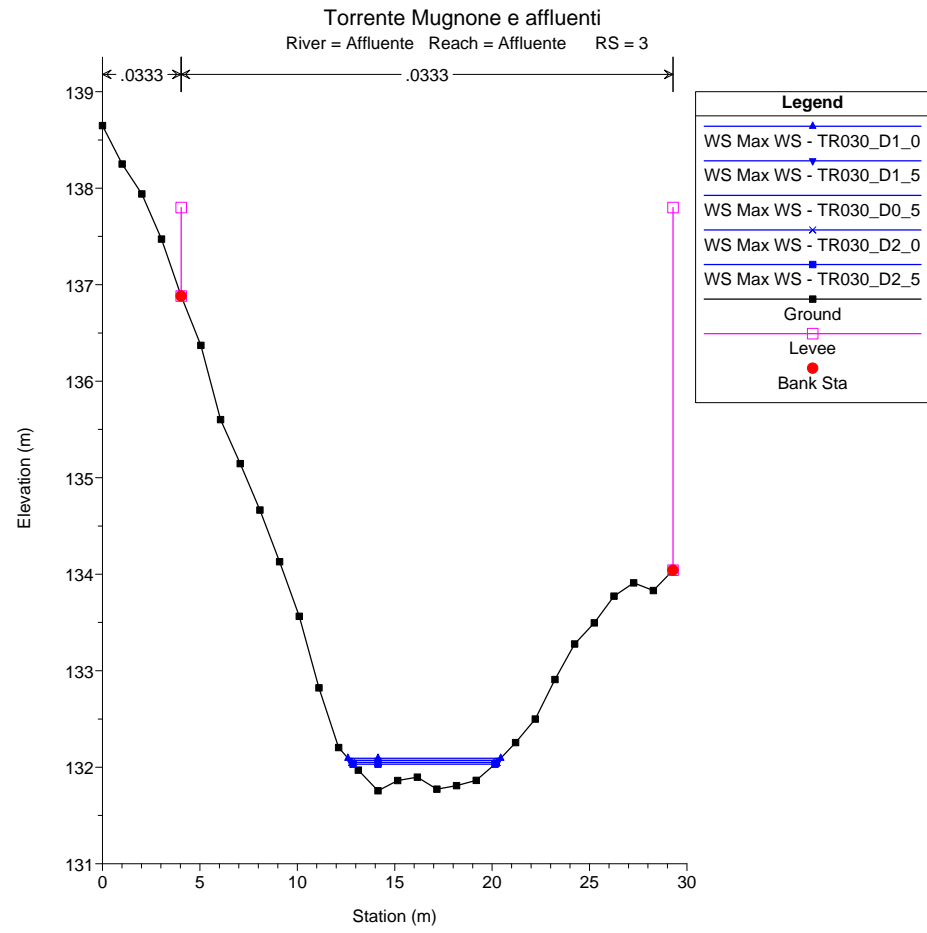




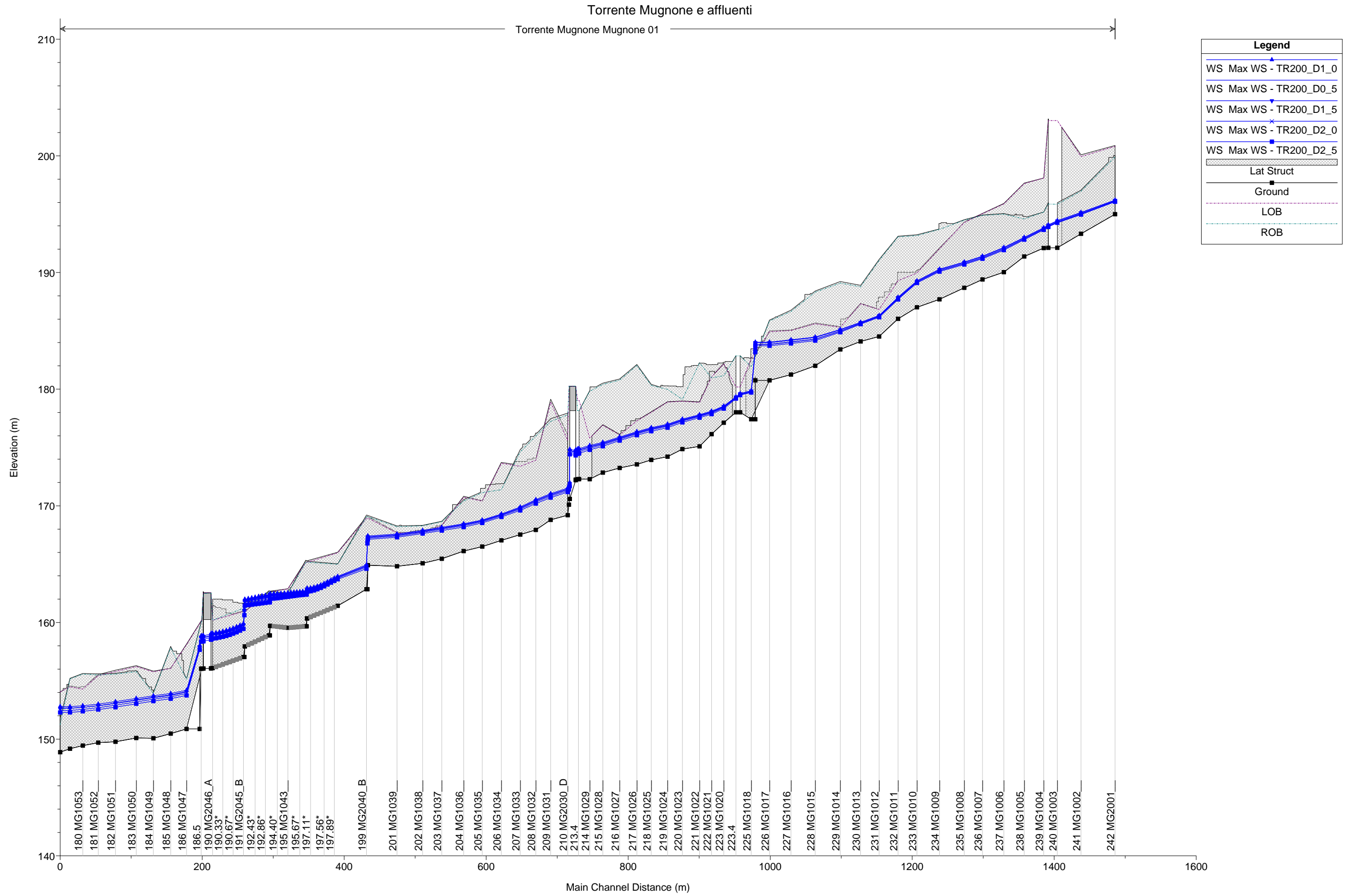
Profili longitudinali
Affluente Sinistra Fosso Fossataccio
Tr = 30 anni

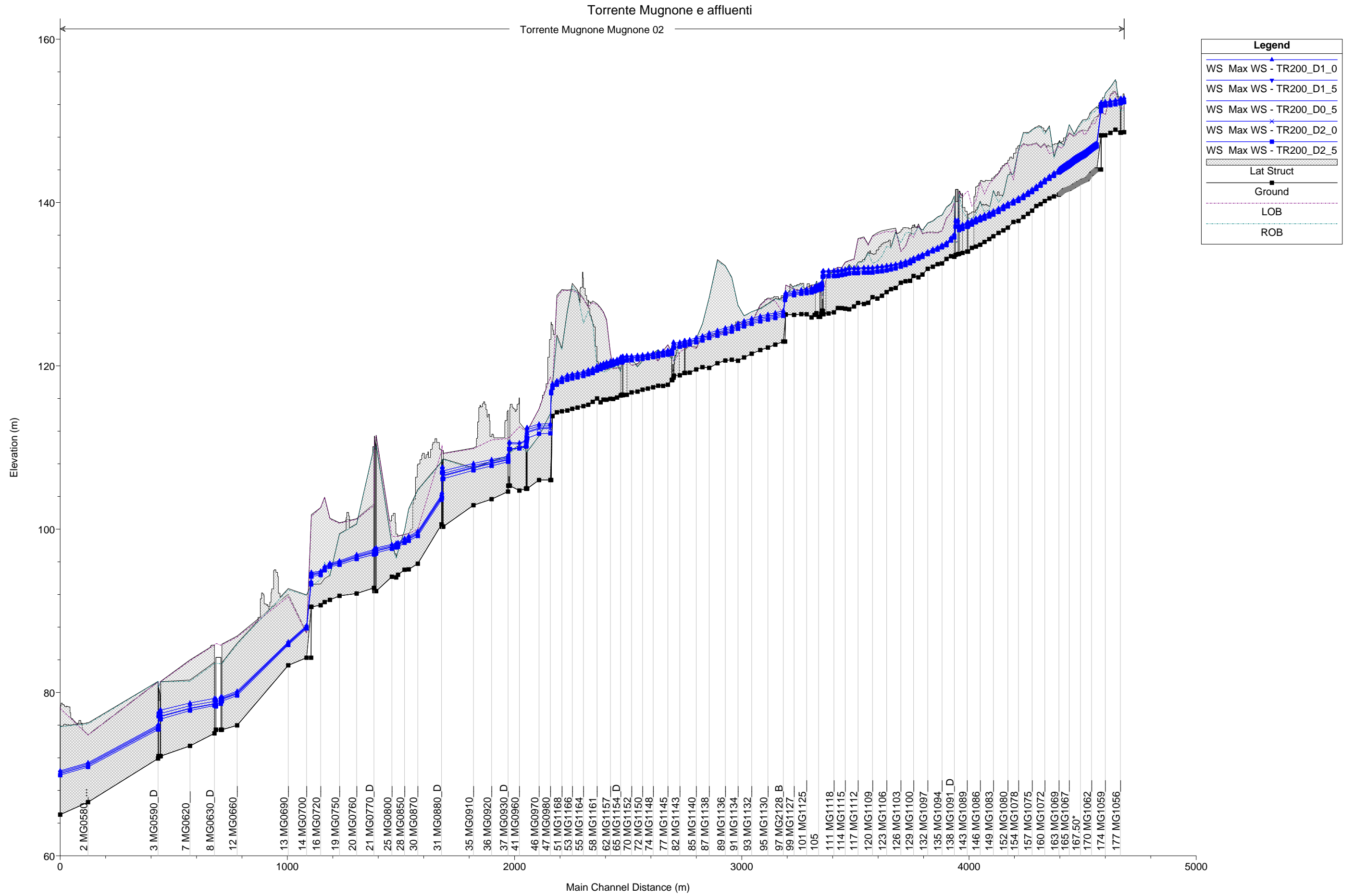


Sezioni fluviali
Affluente Sinistra Fosso Fossataccio
Tr = 30 anni

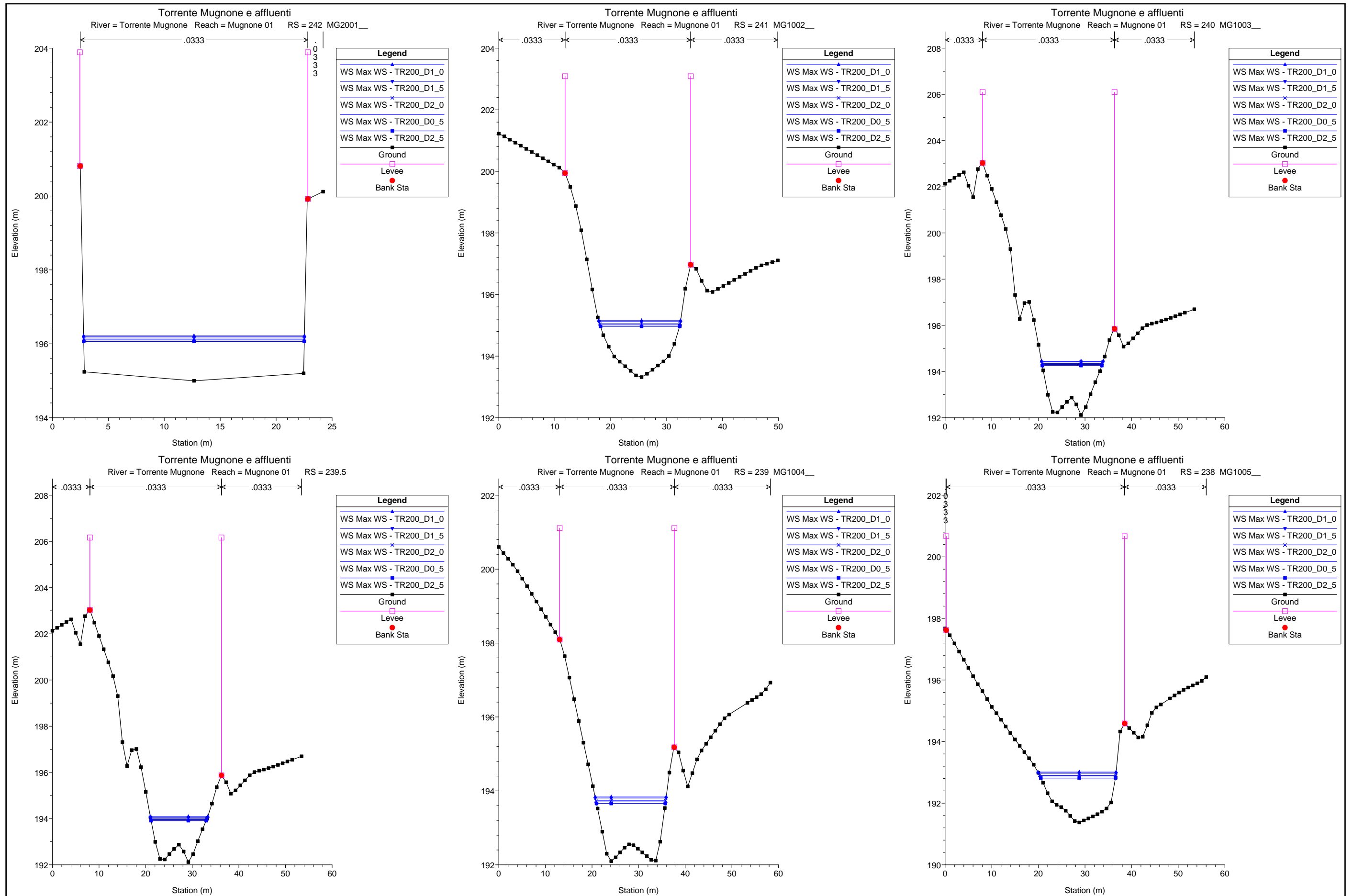


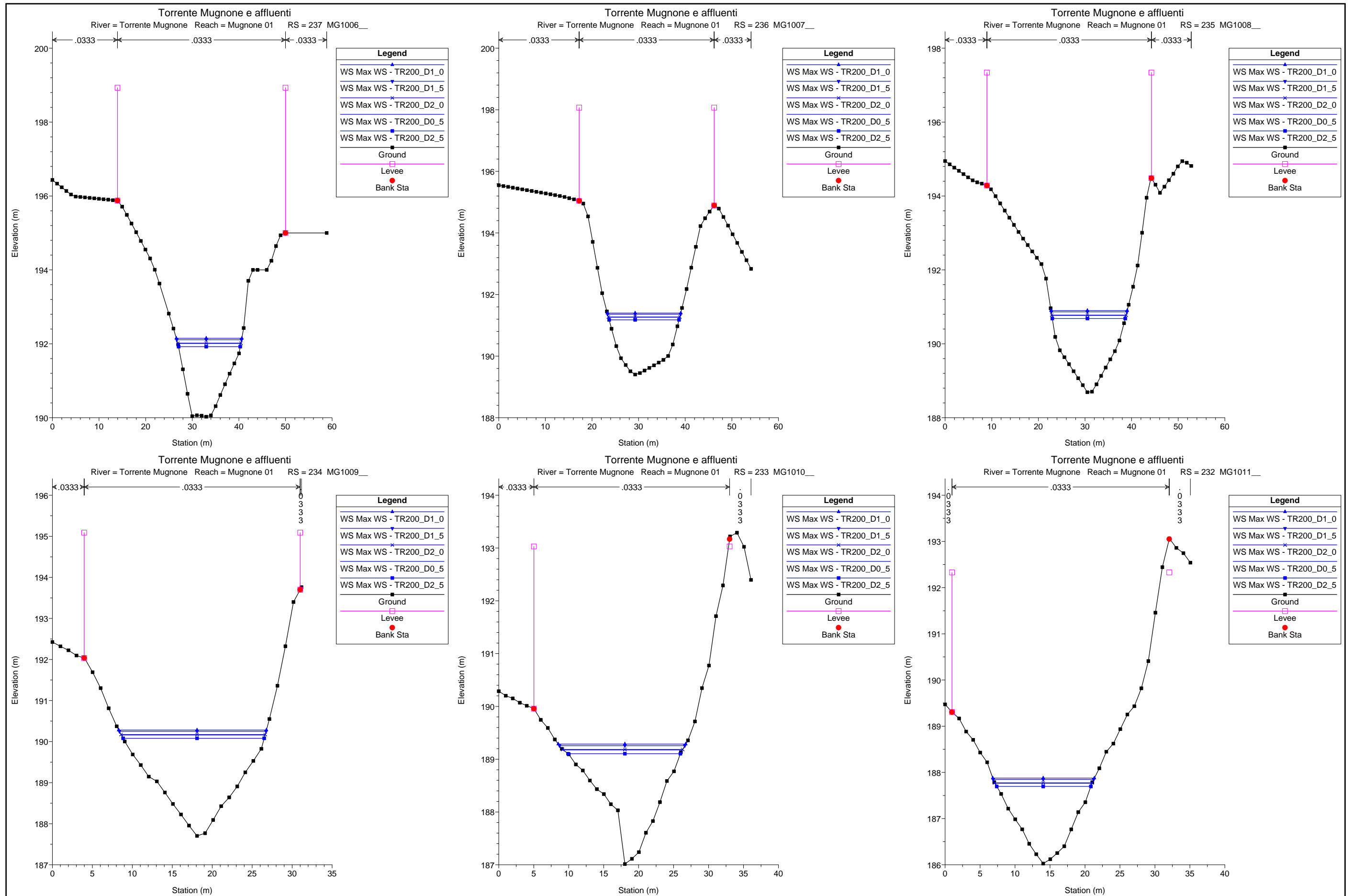
Profili longitudinali
Torrente Mugnone
Tr = 200 anni

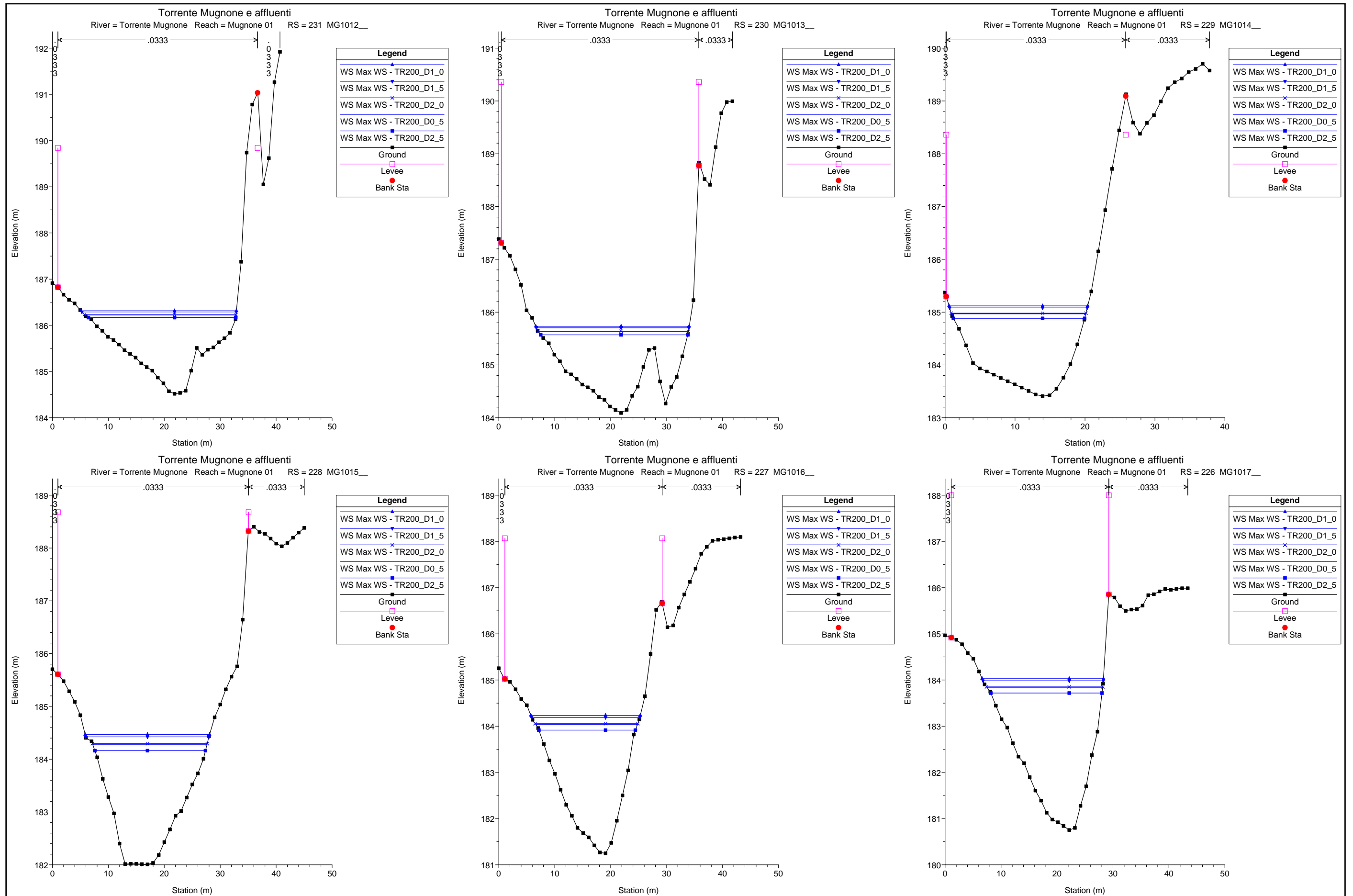


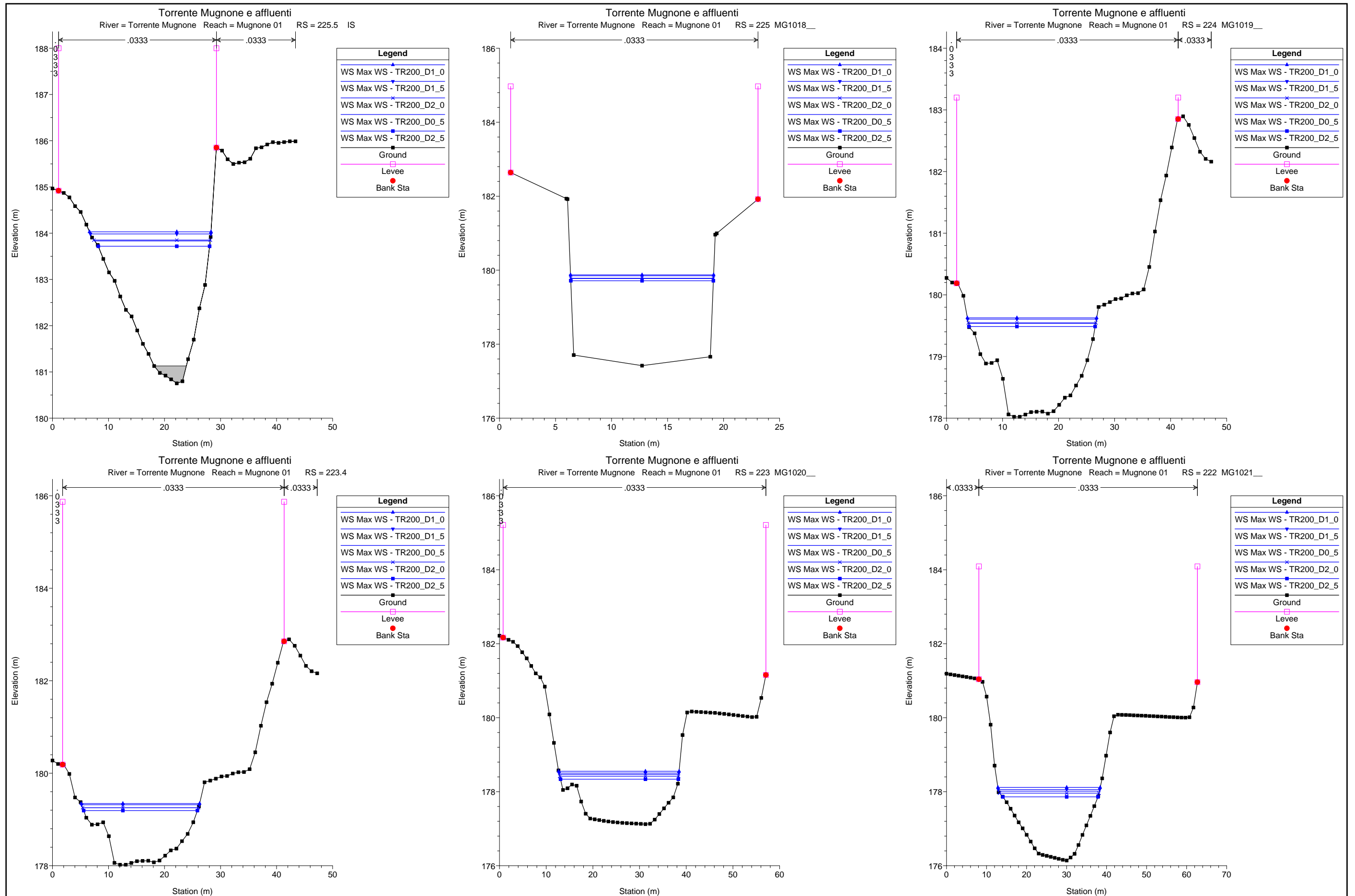


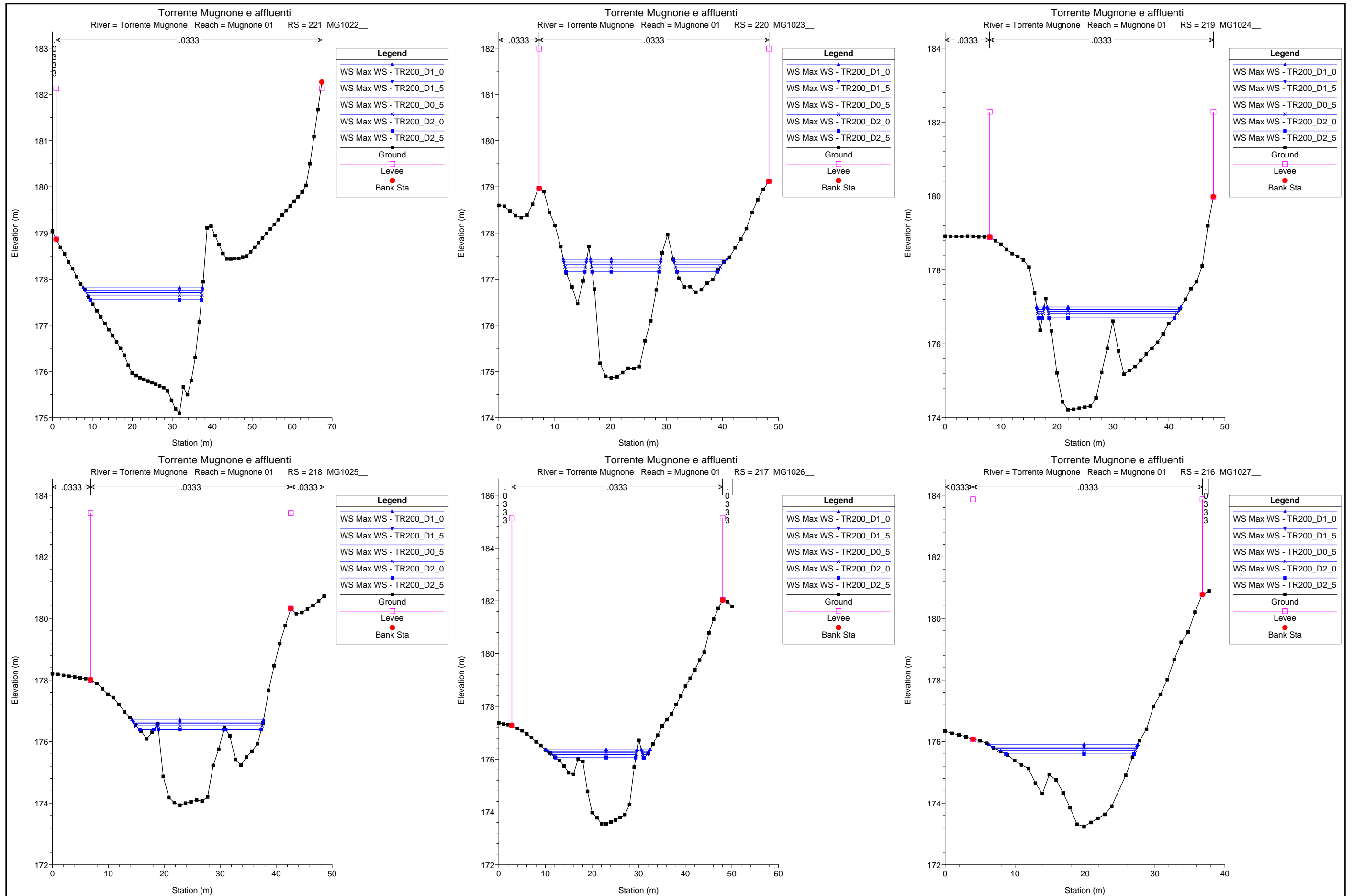
Sezioni fluviali
Torrente Mugnone
Tr = 200 anni

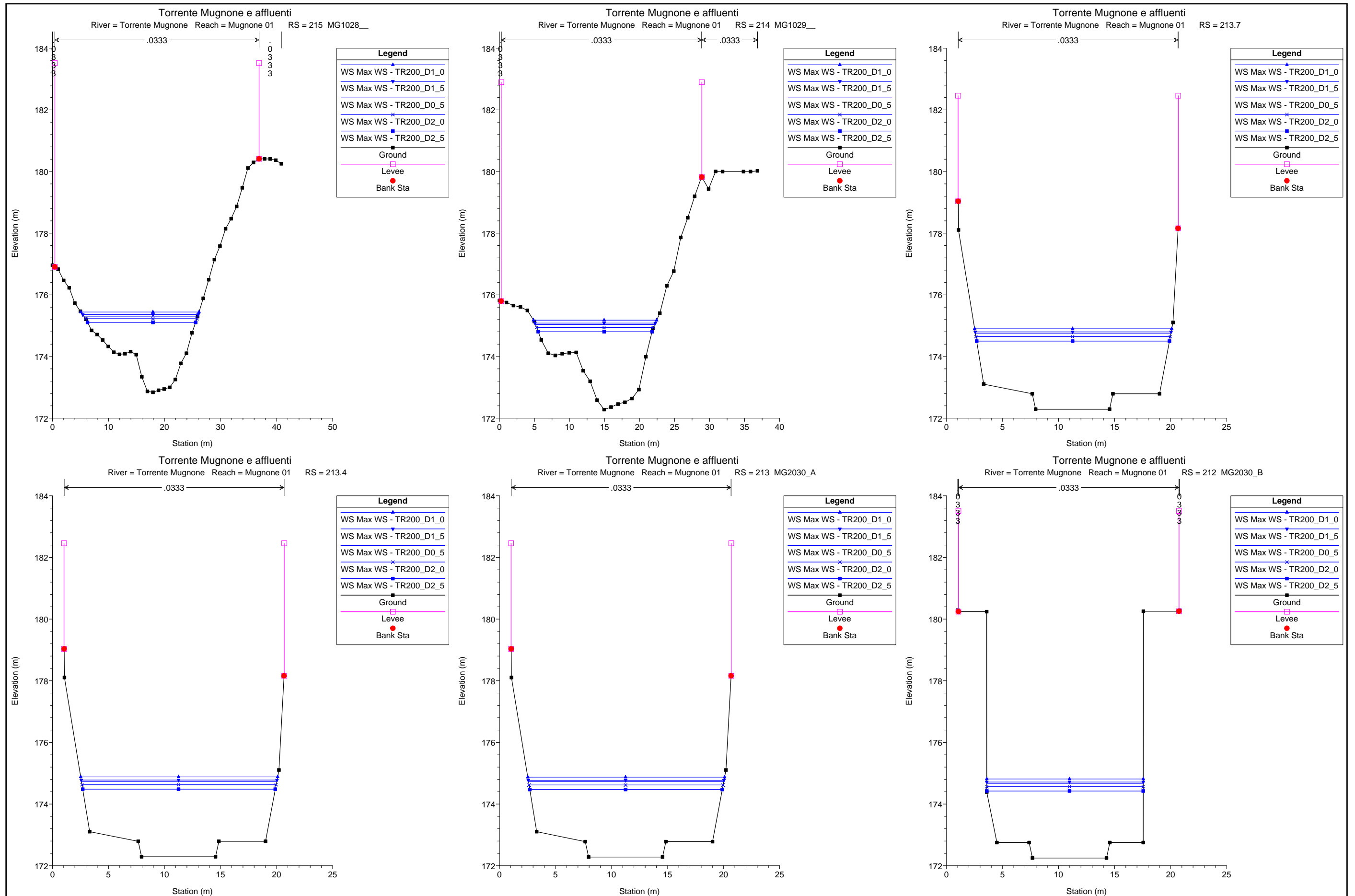


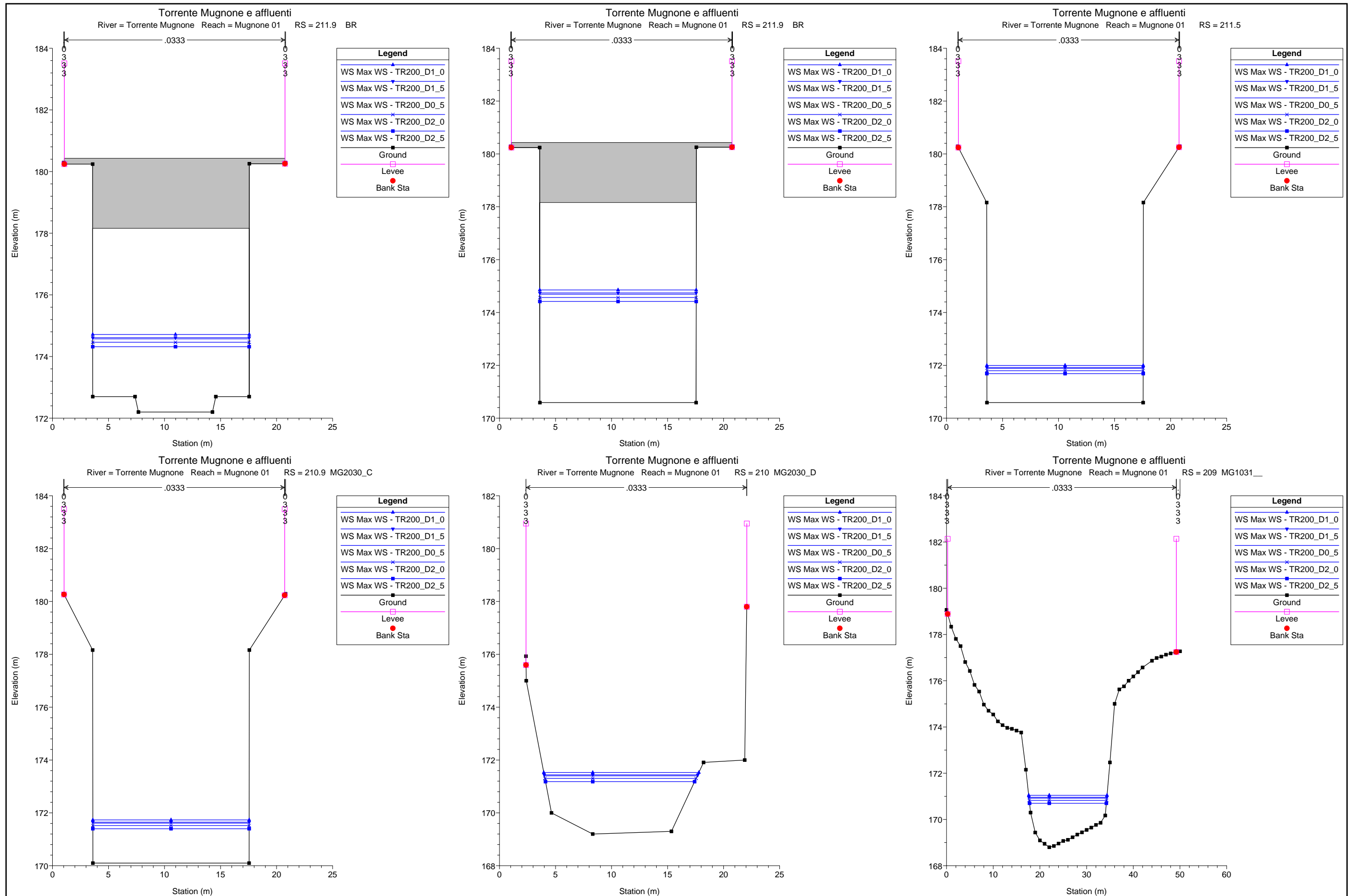


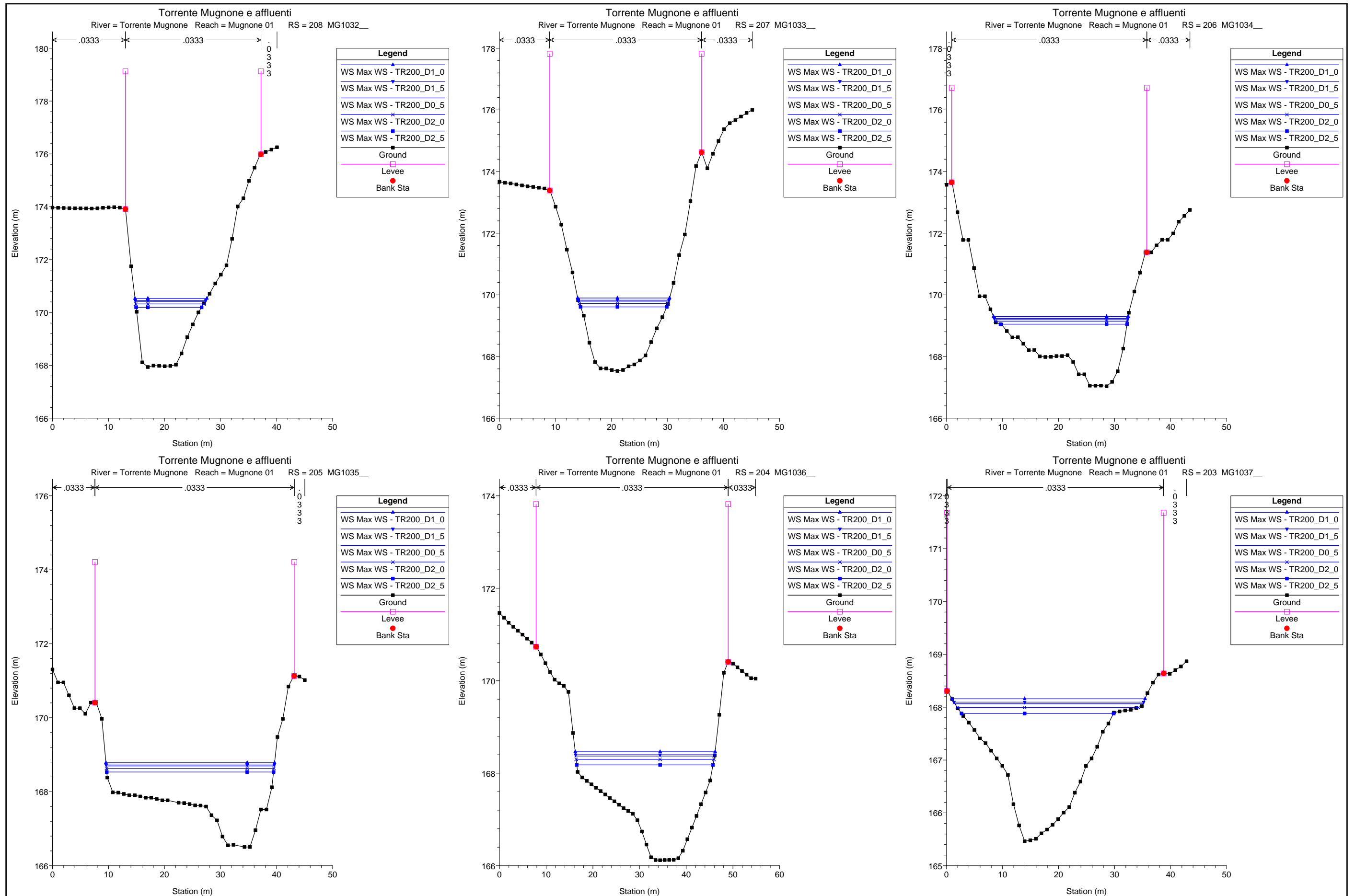


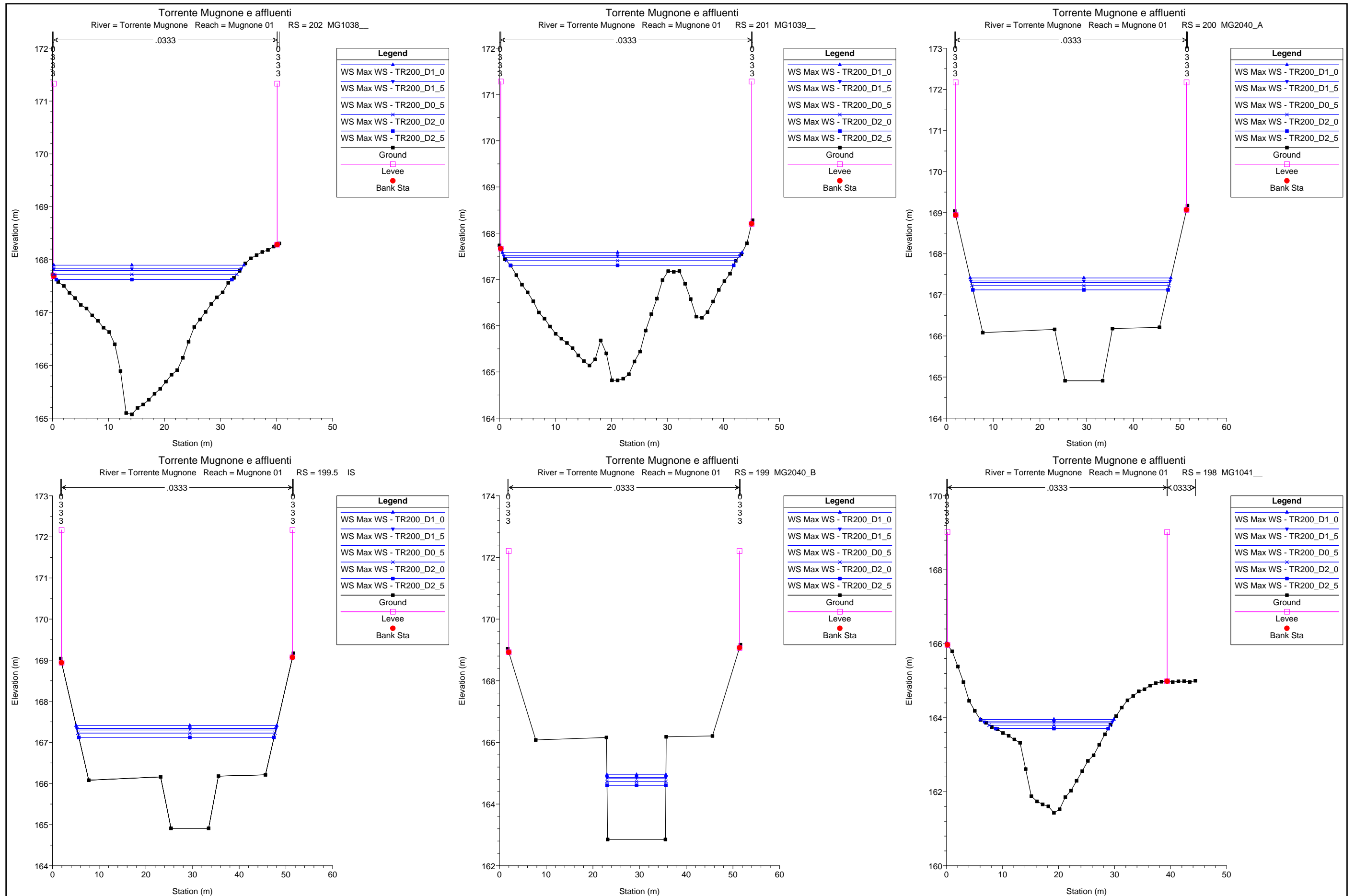


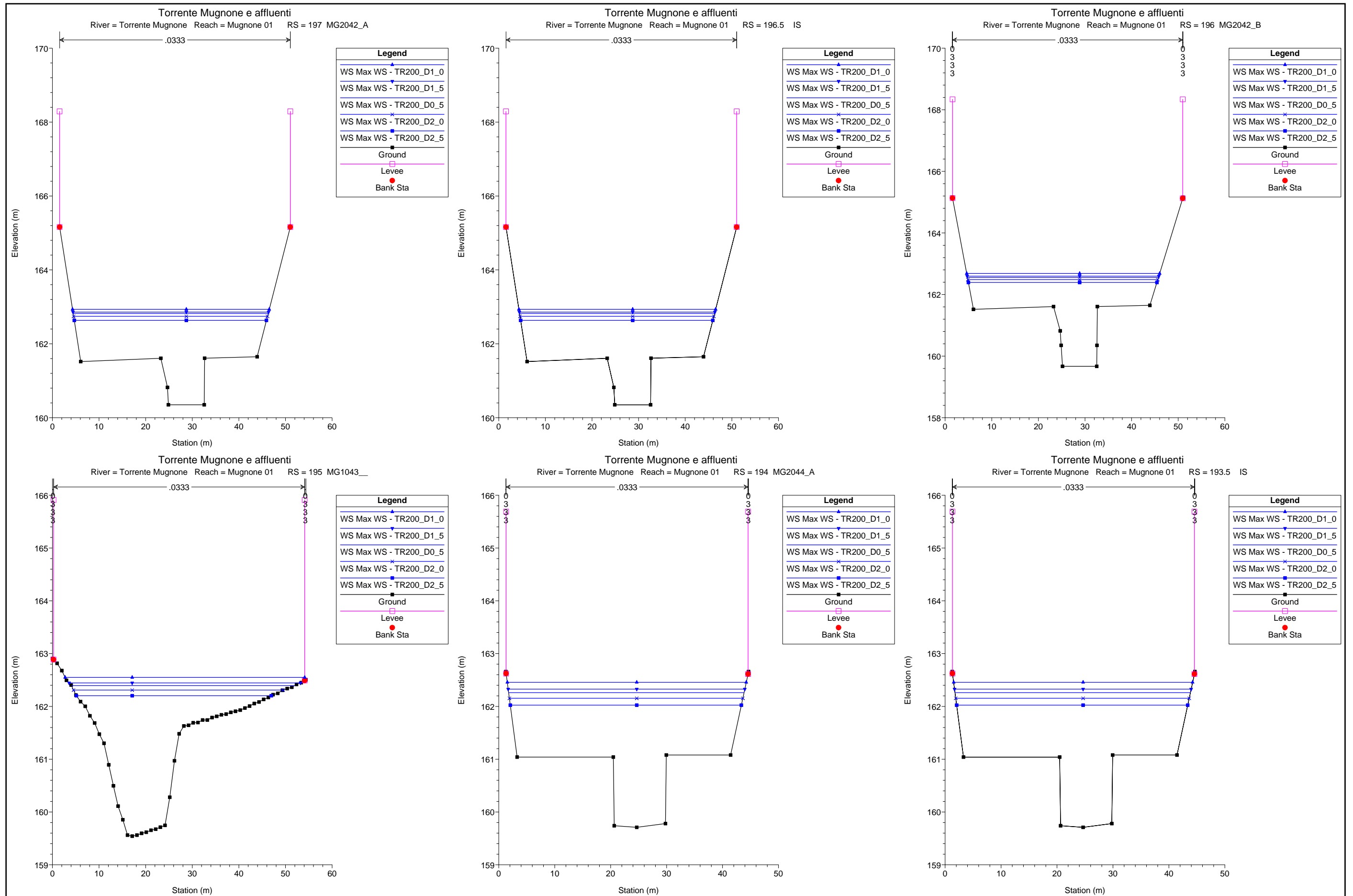


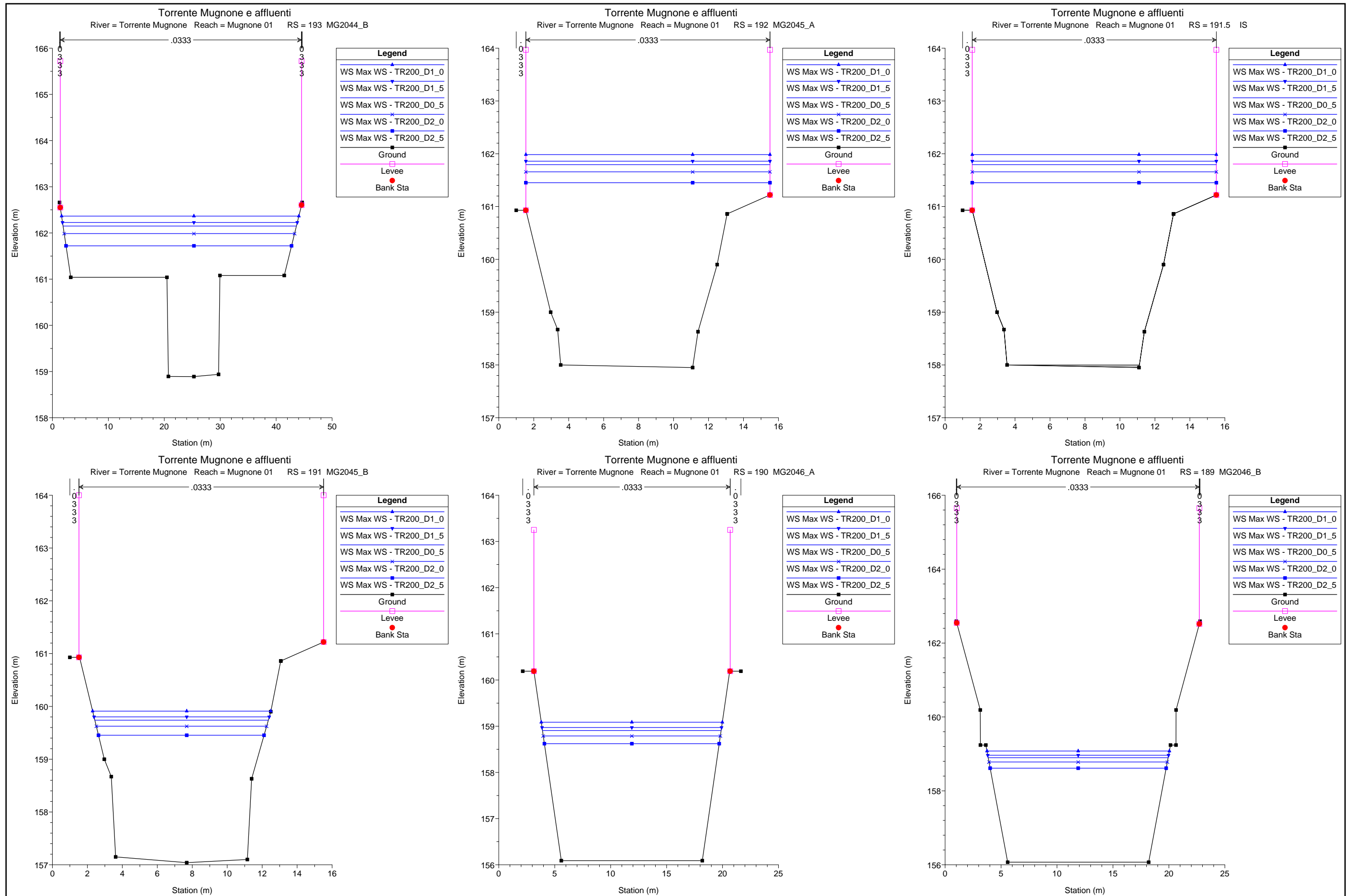


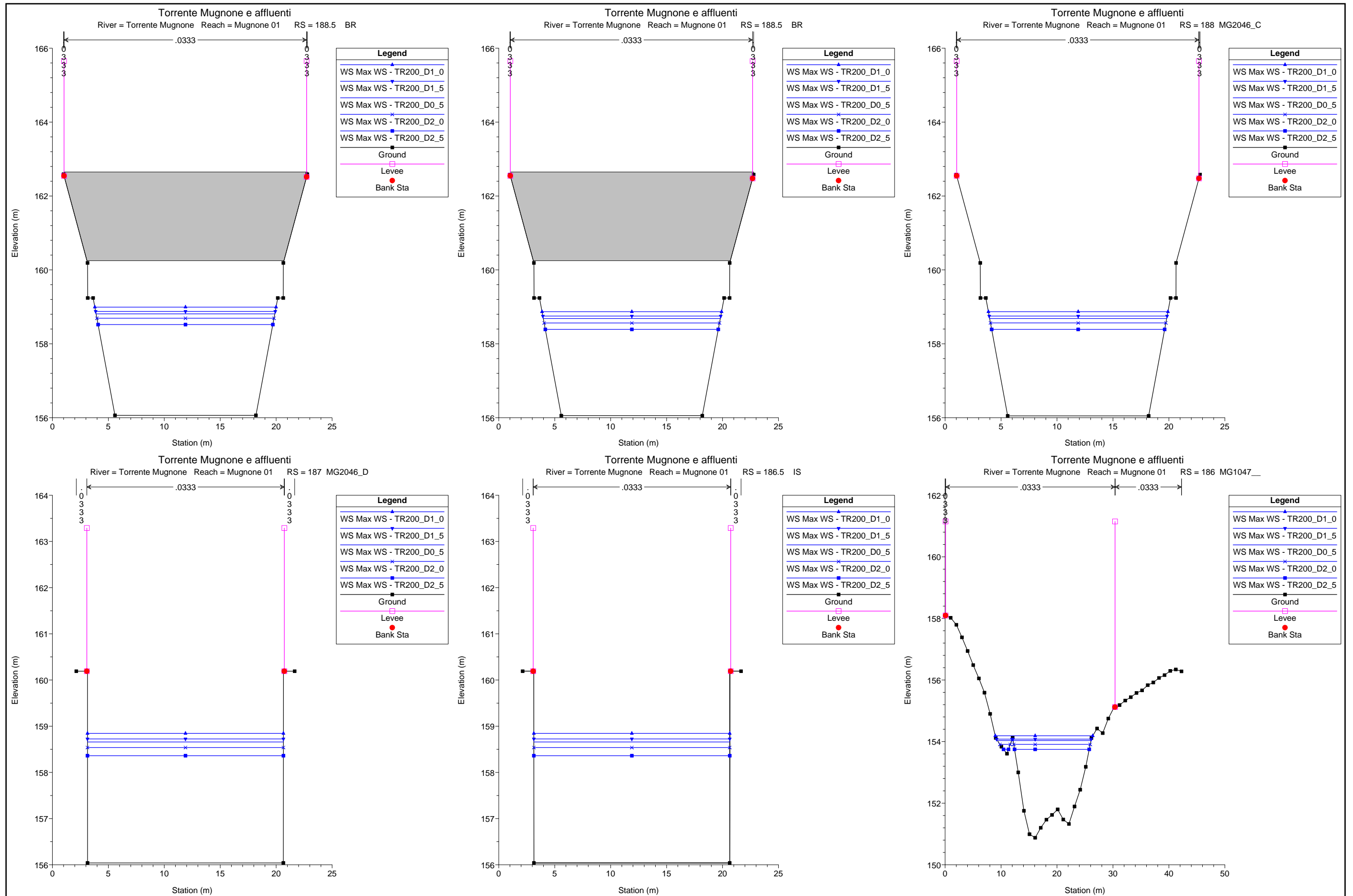


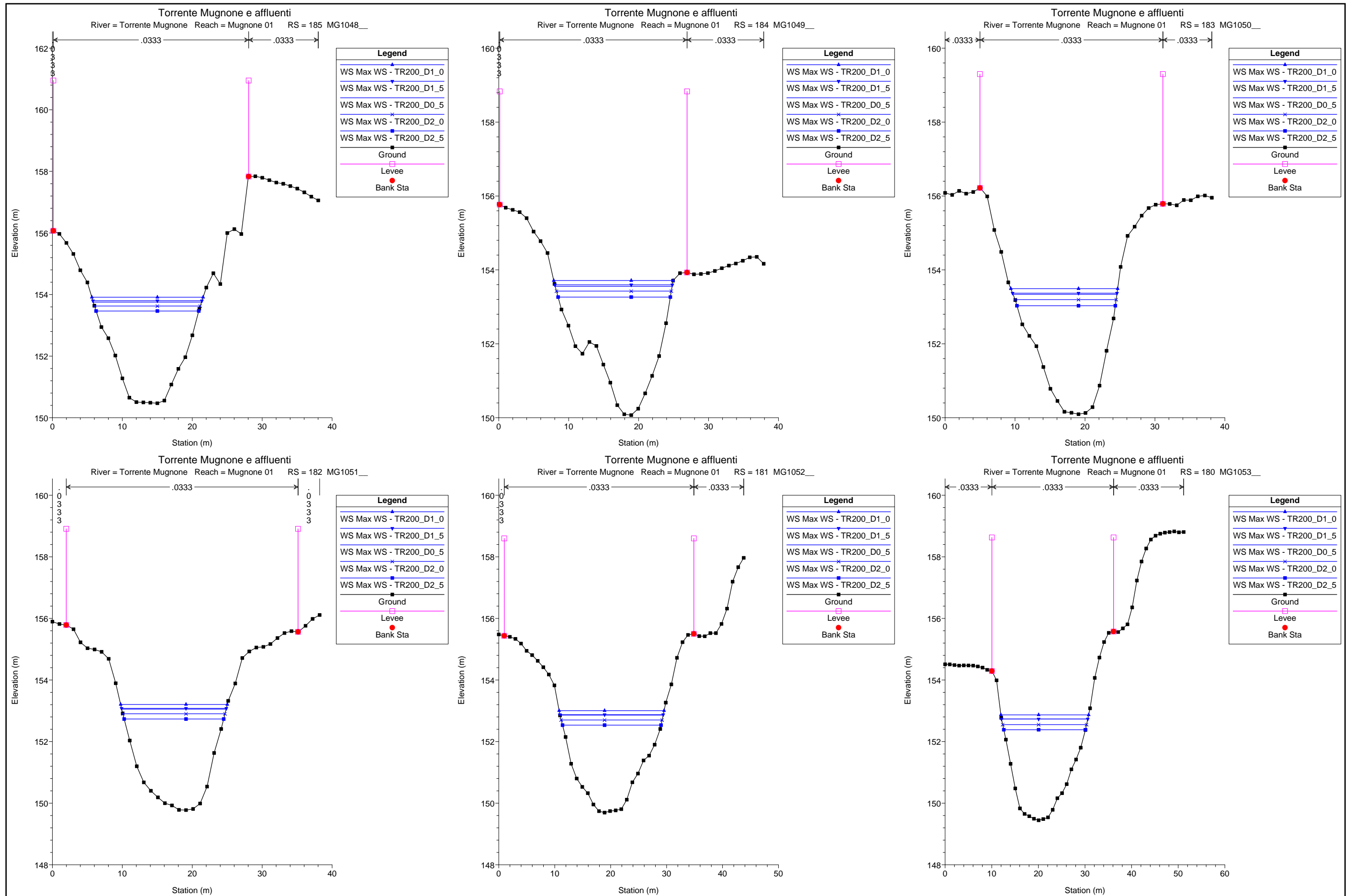


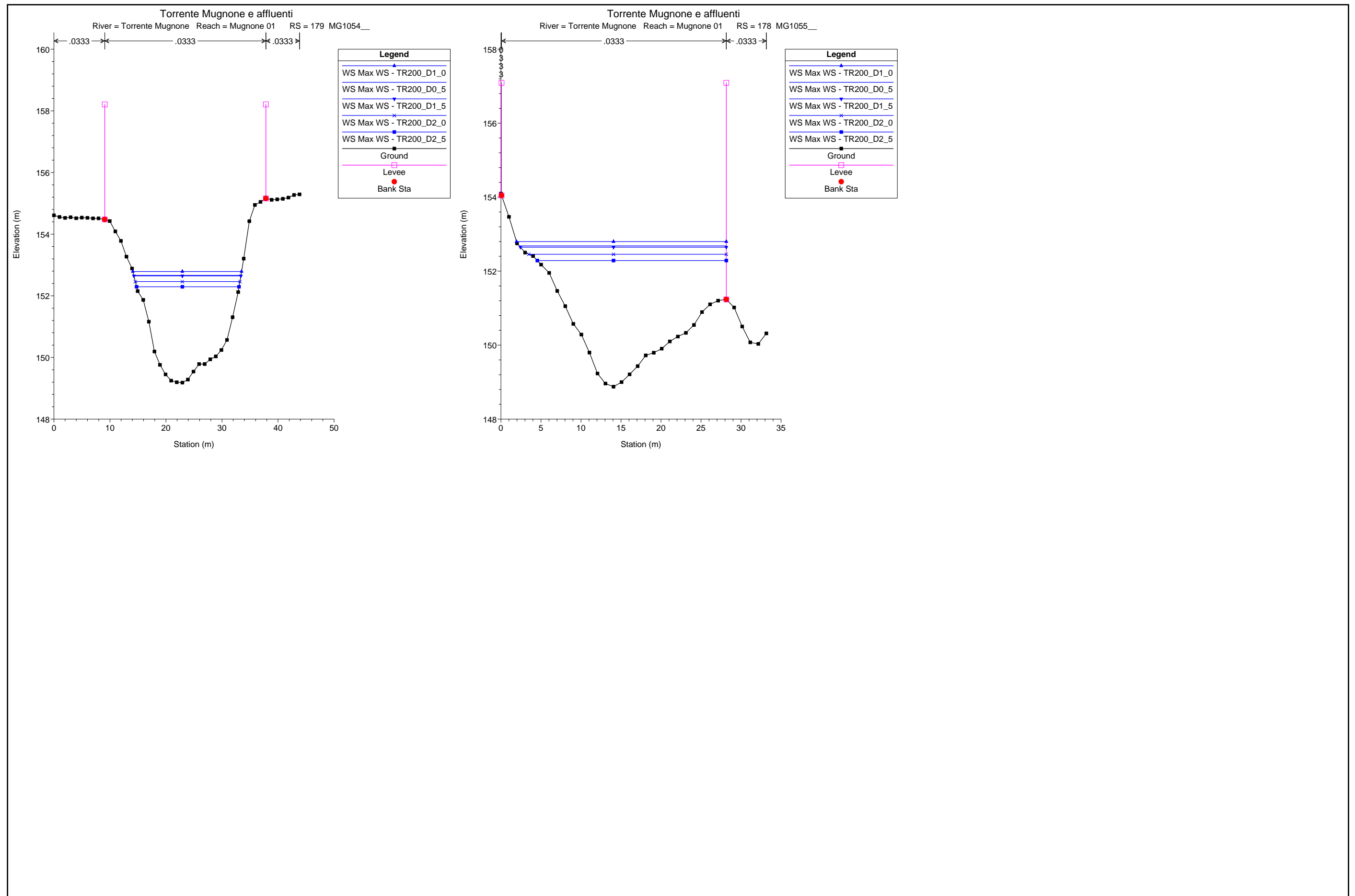


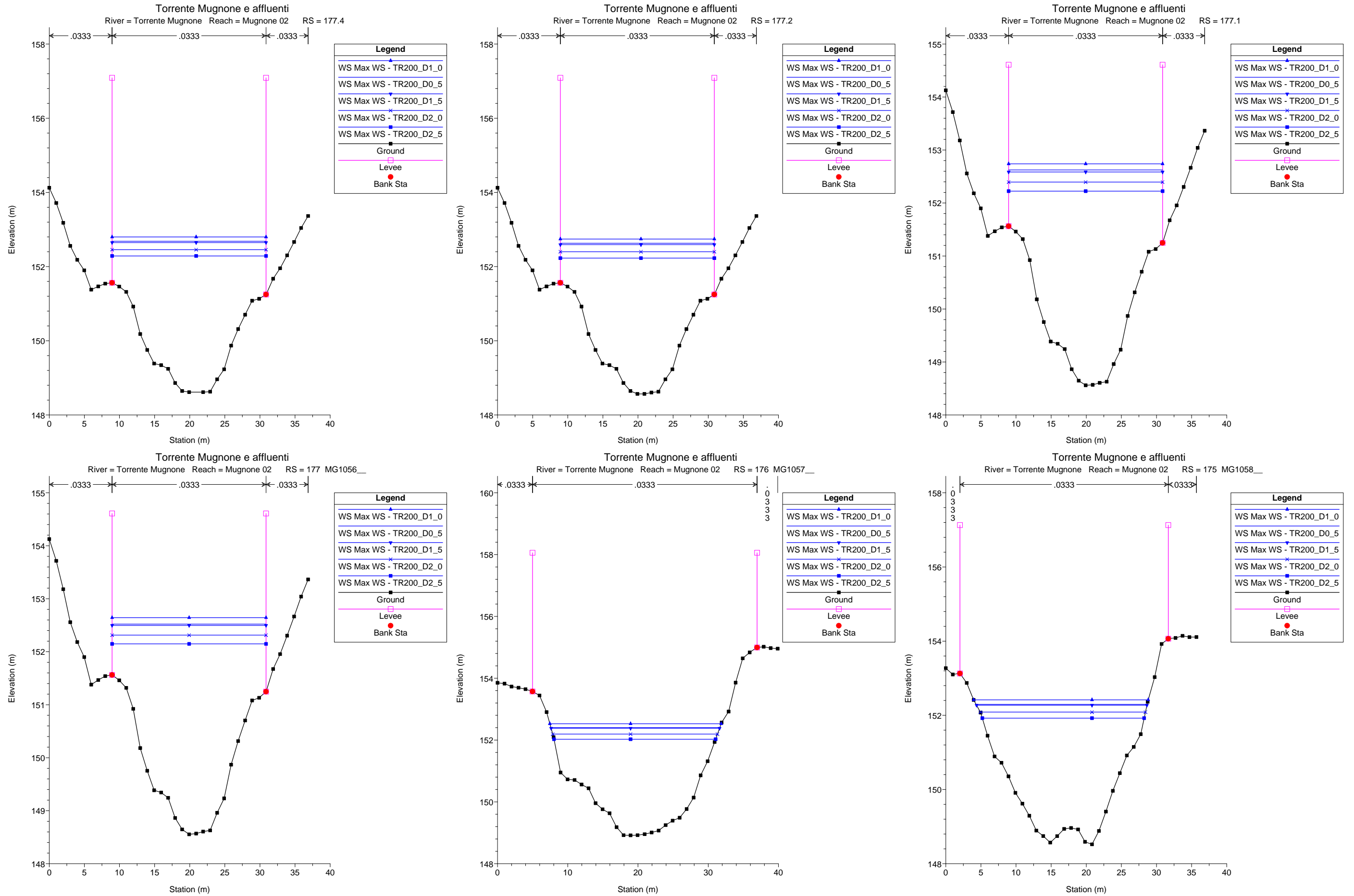


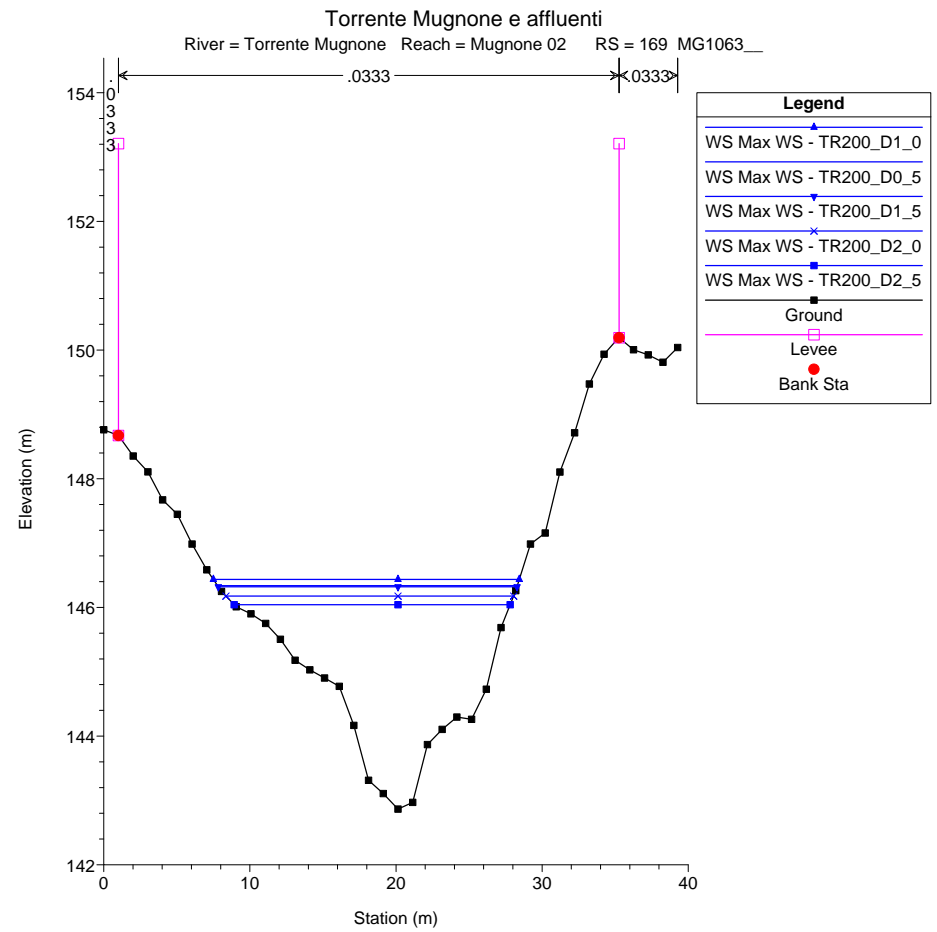
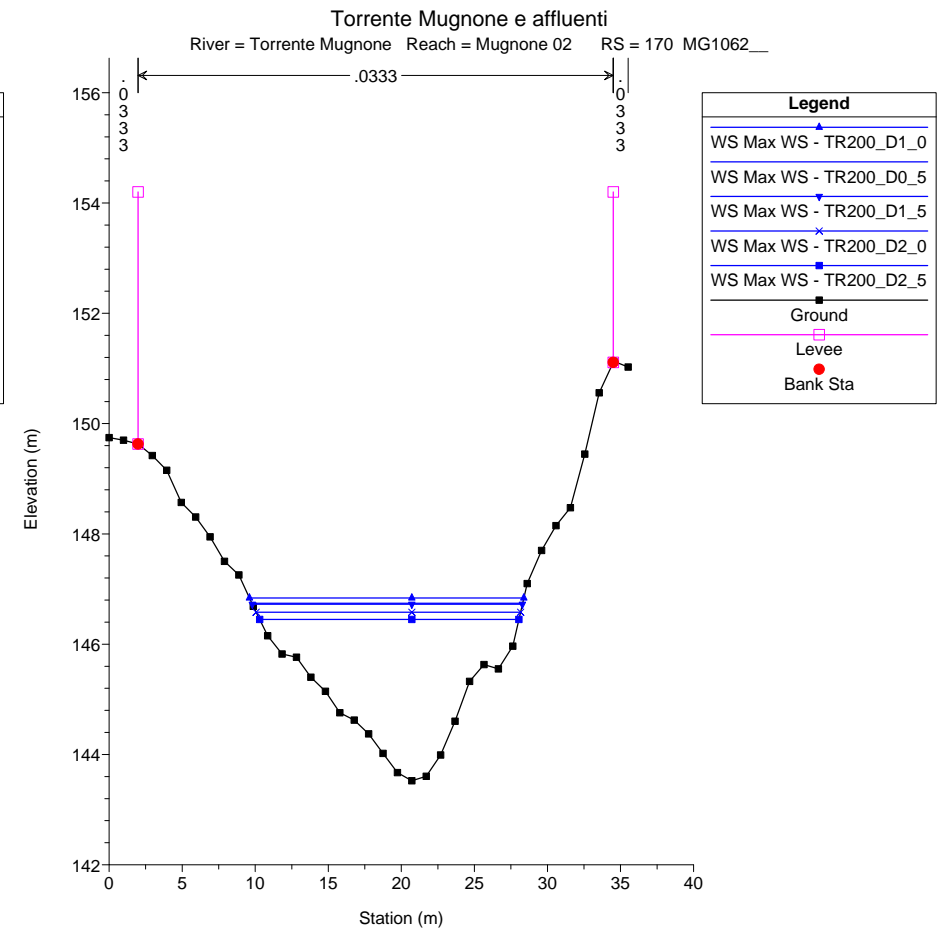
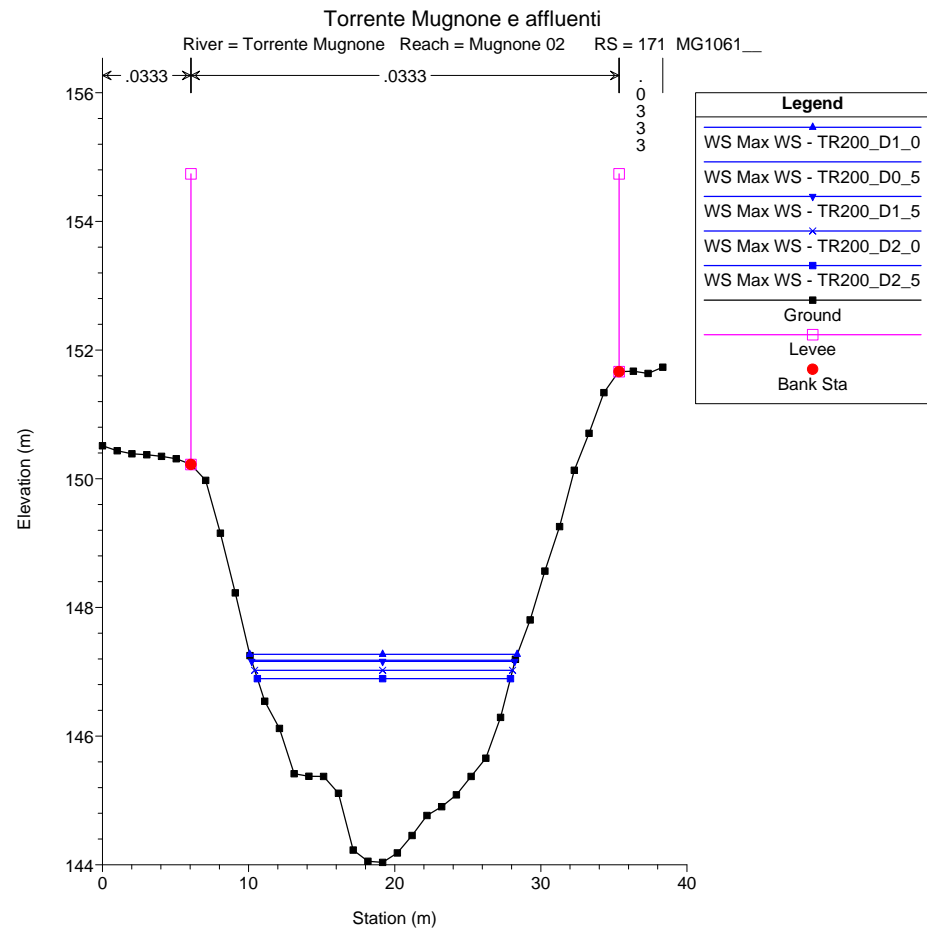
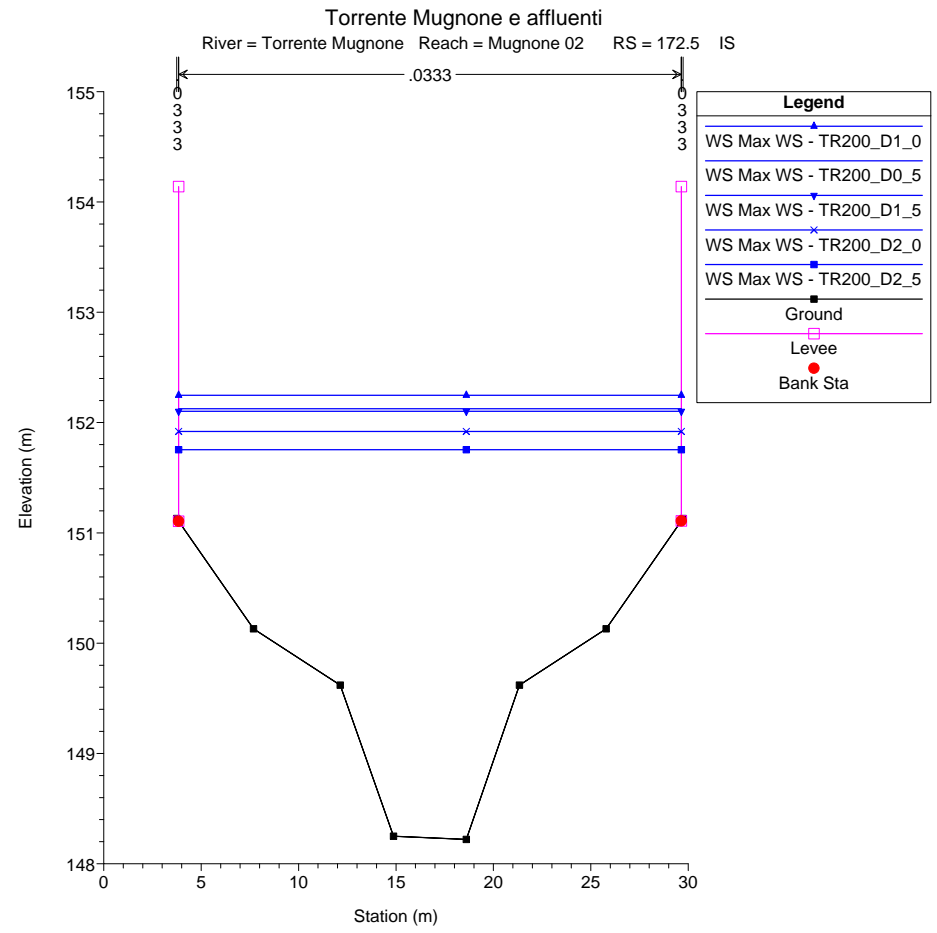
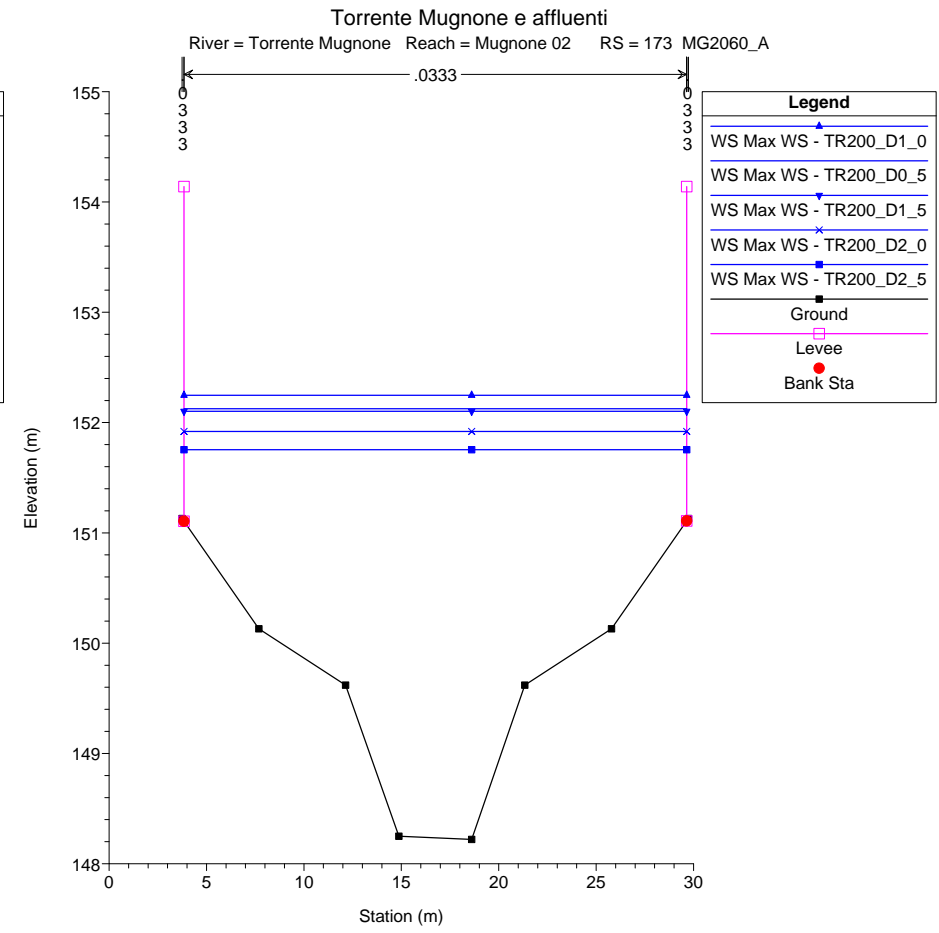
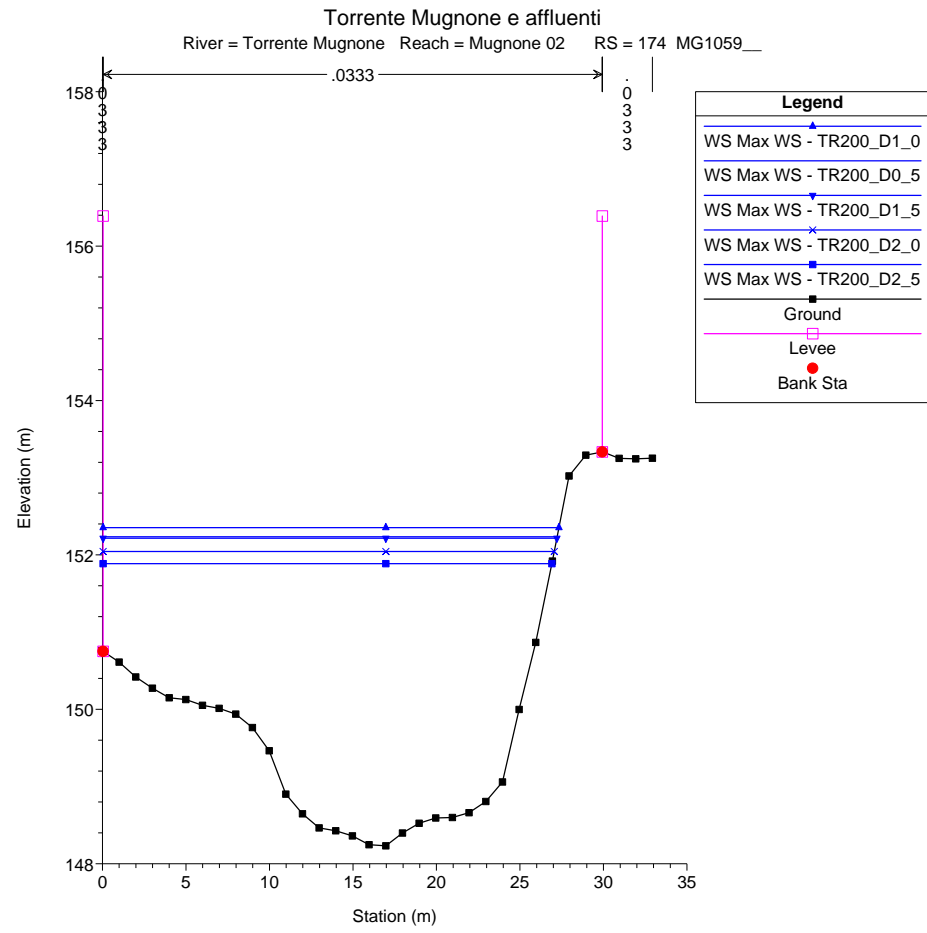


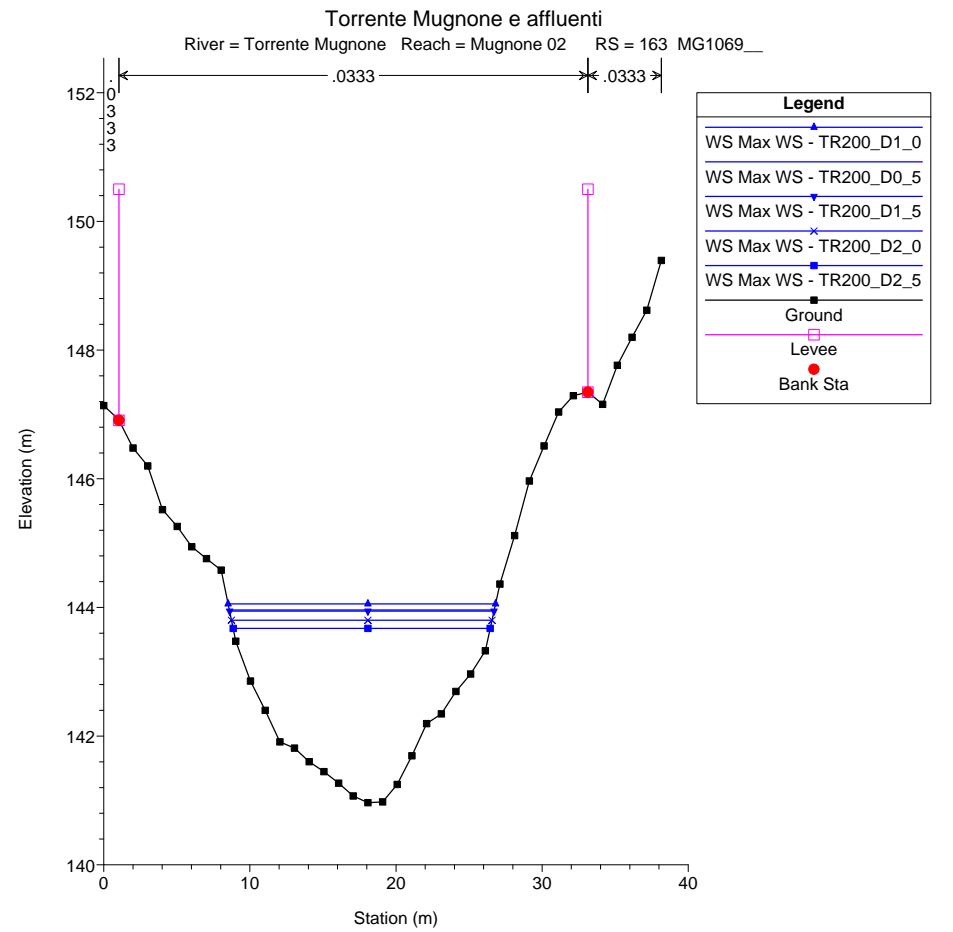
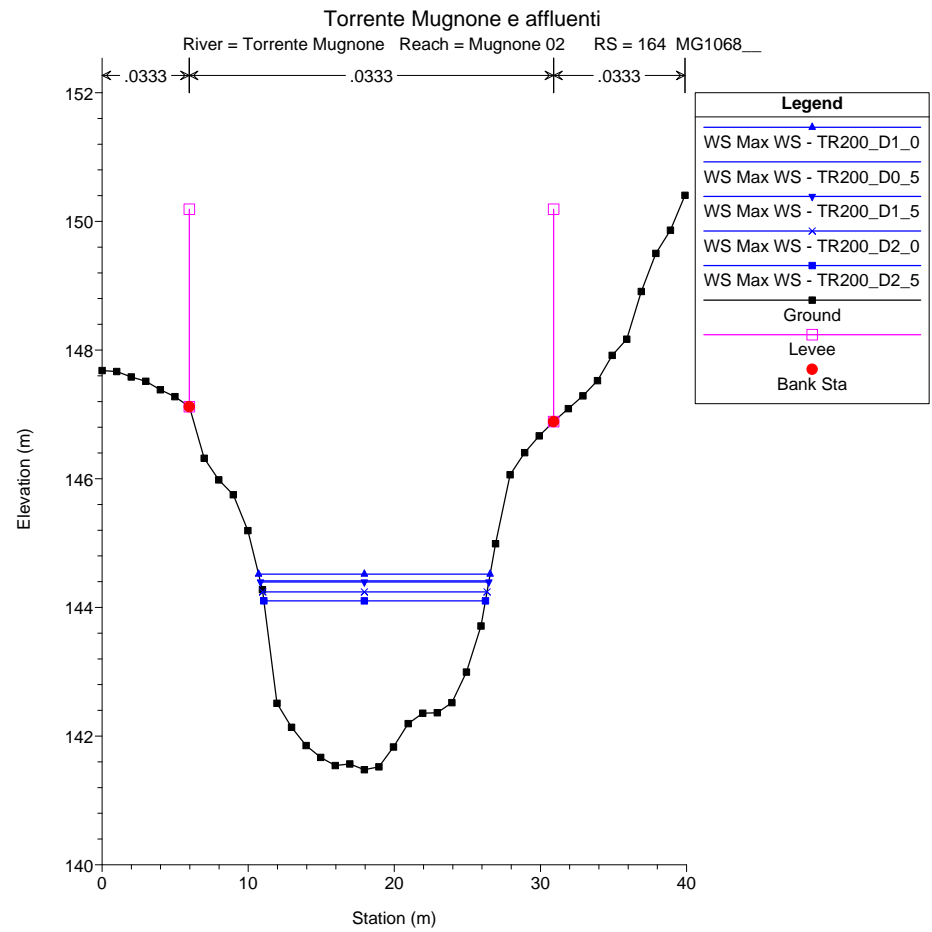
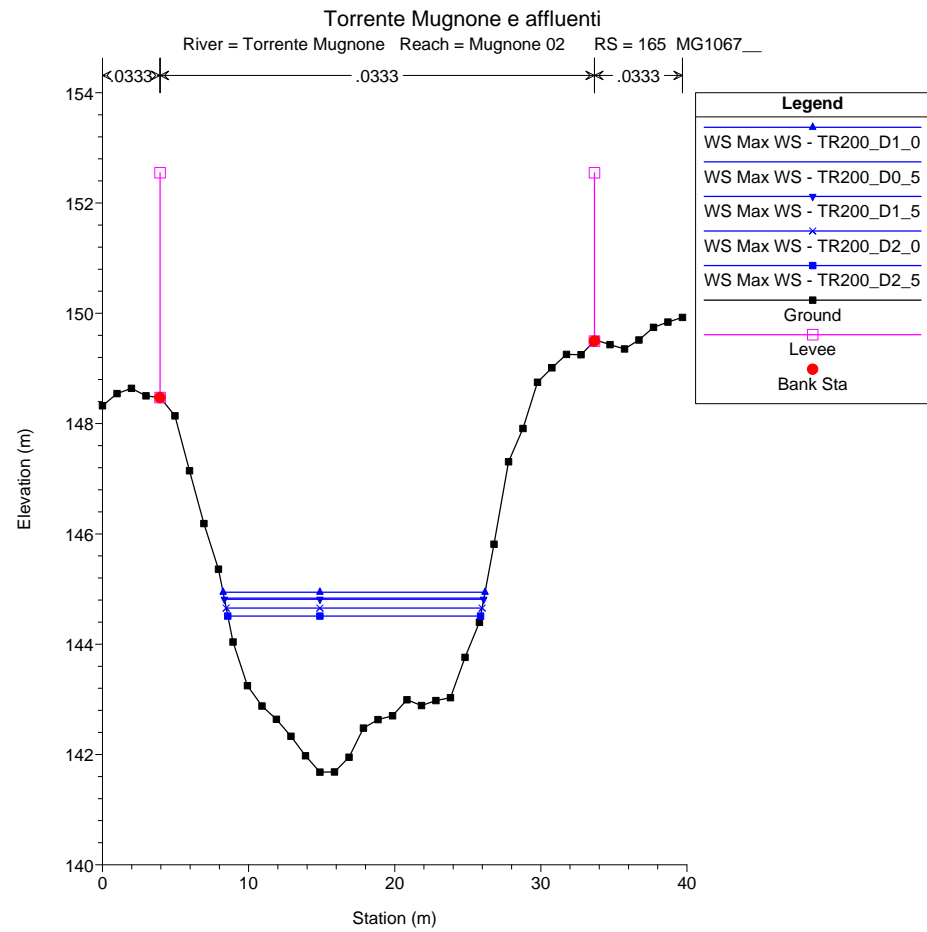
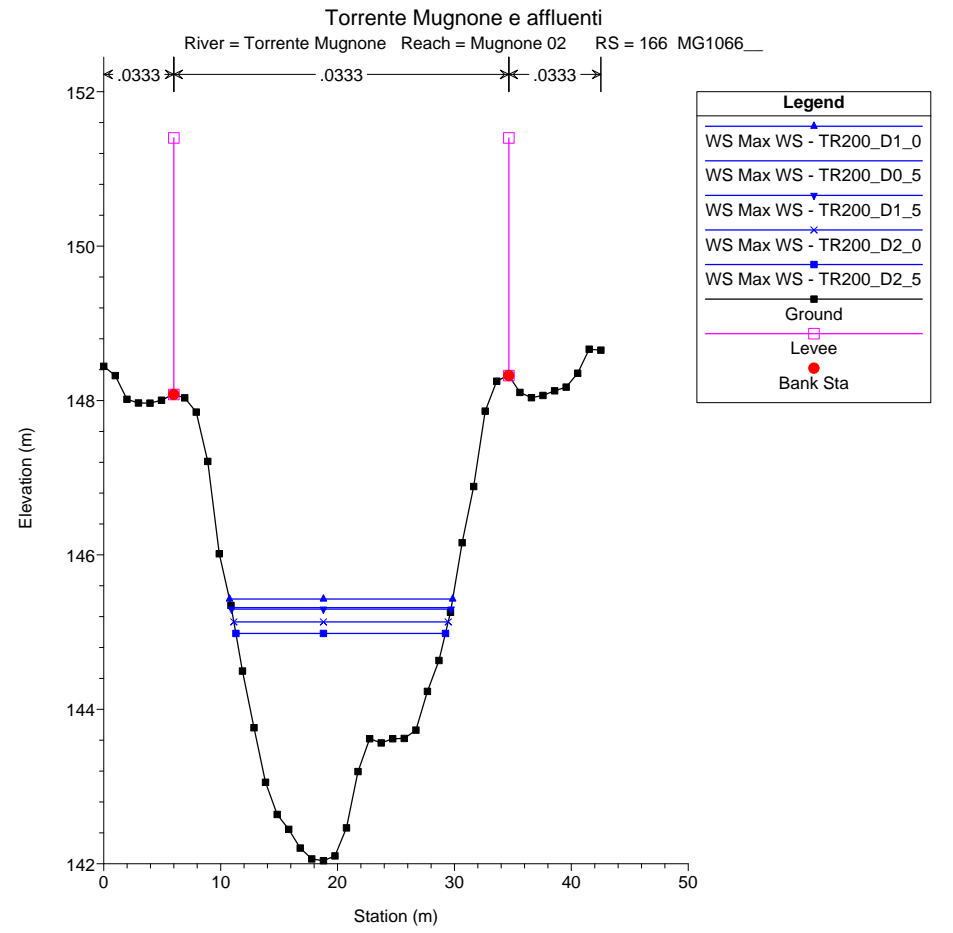
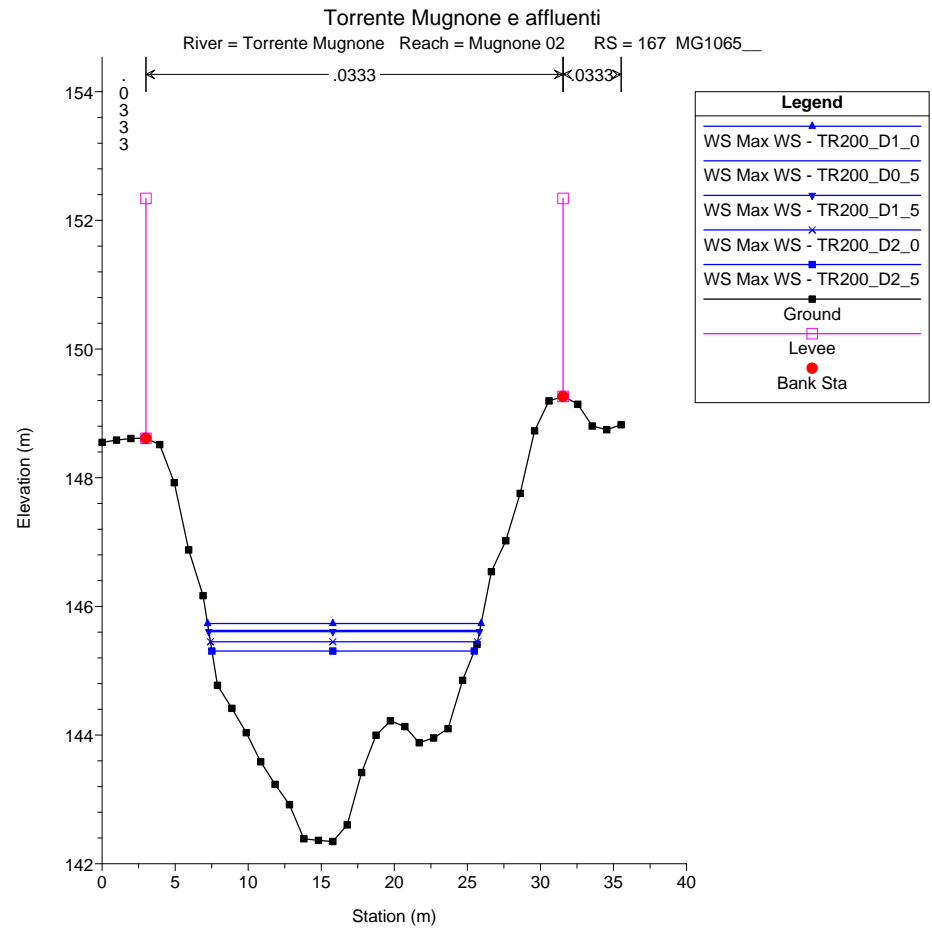
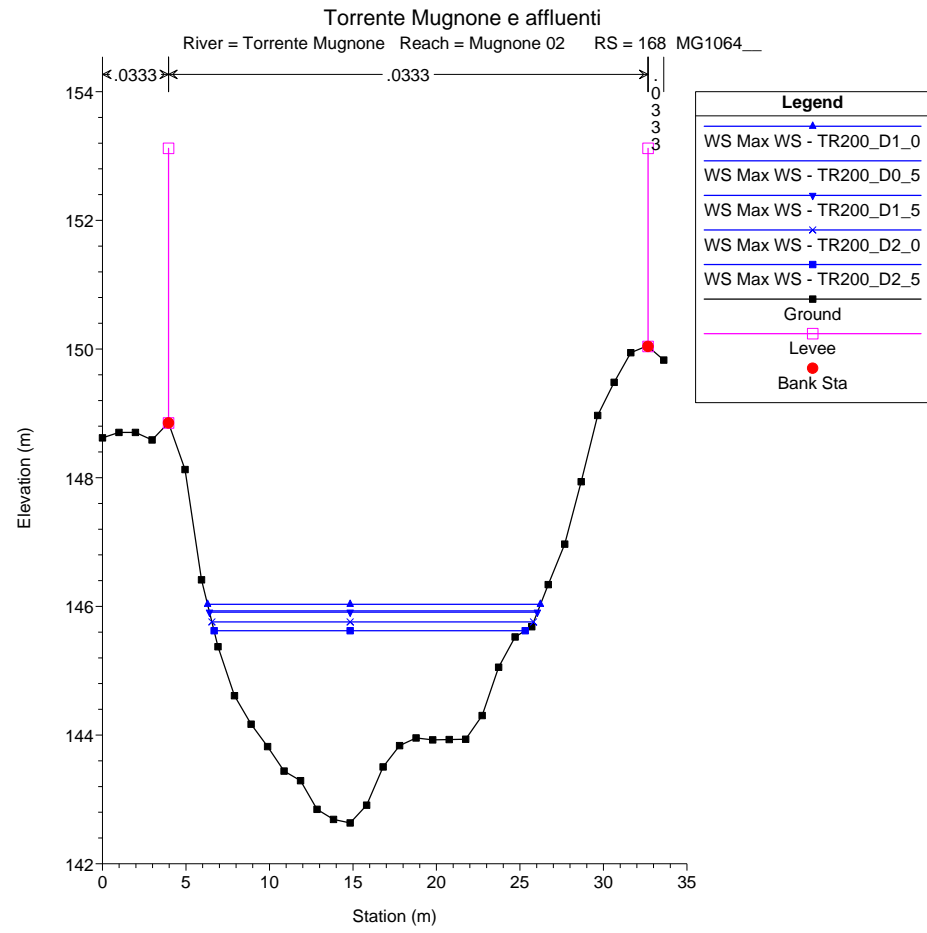


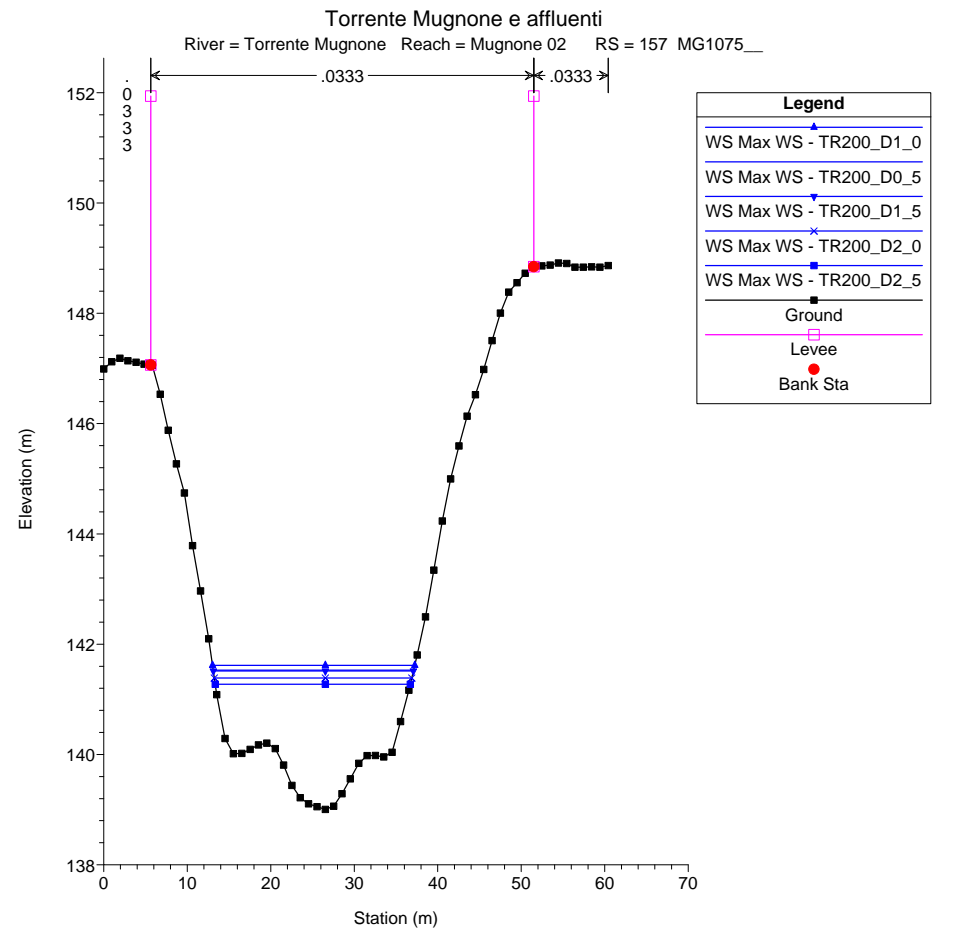
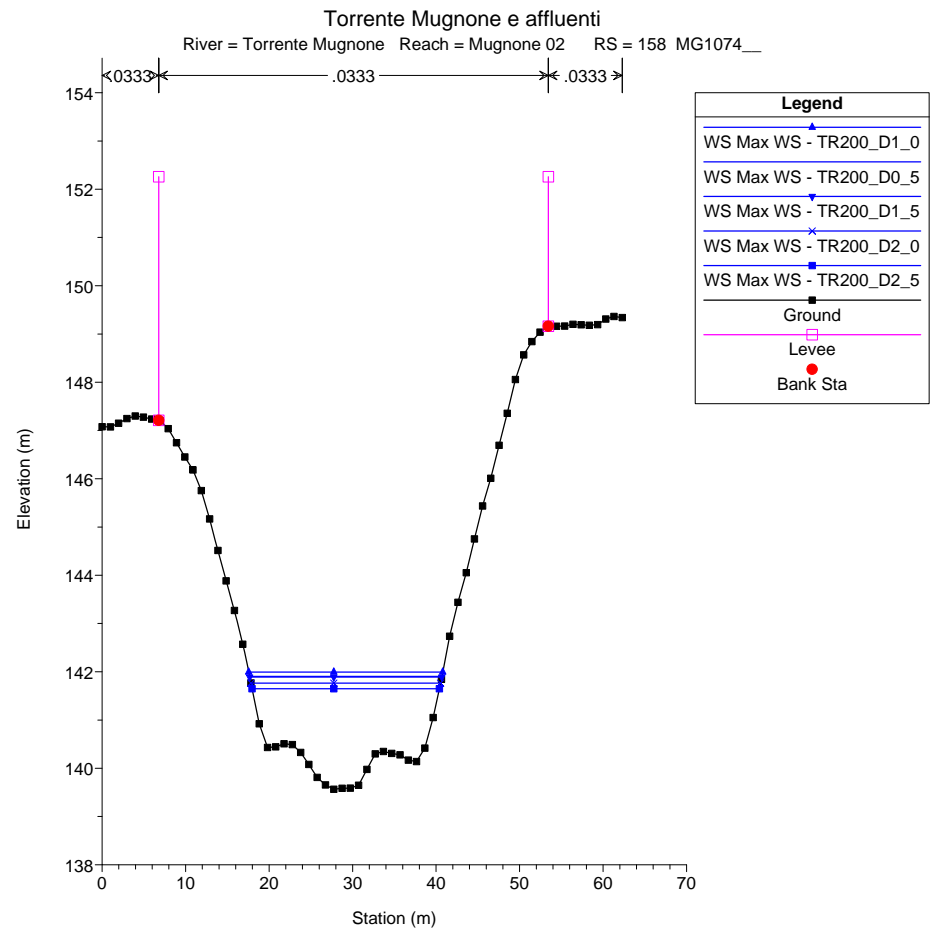
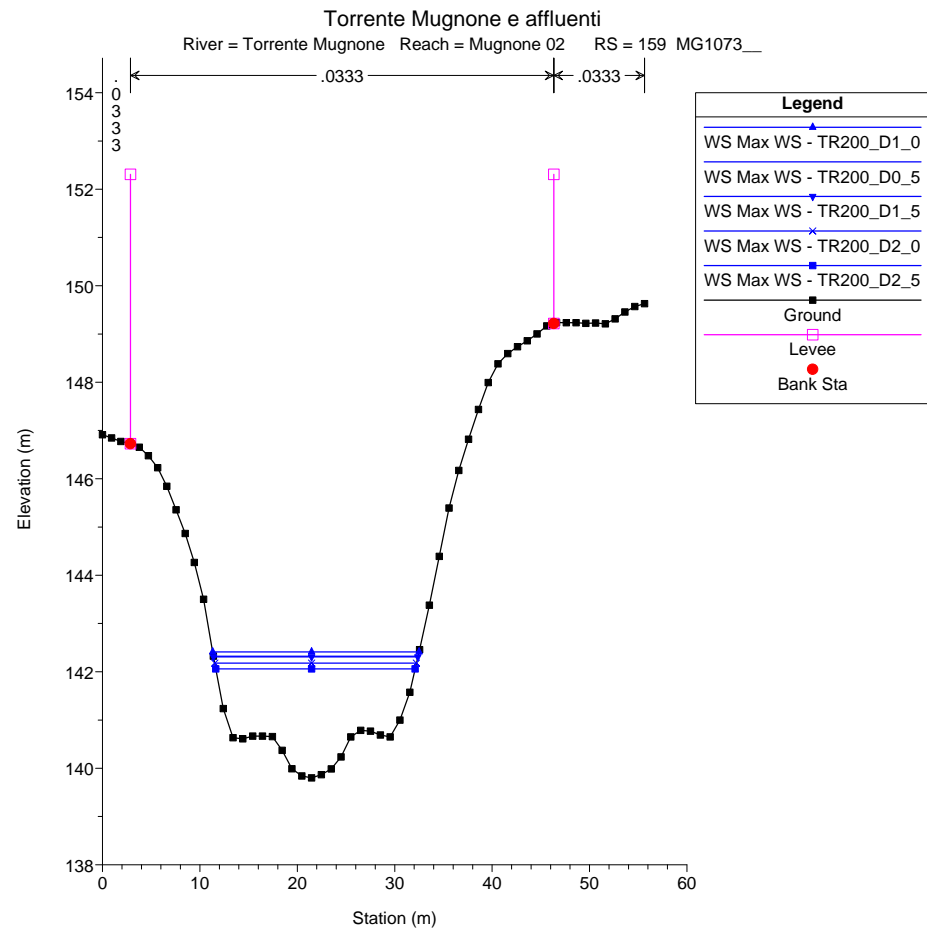
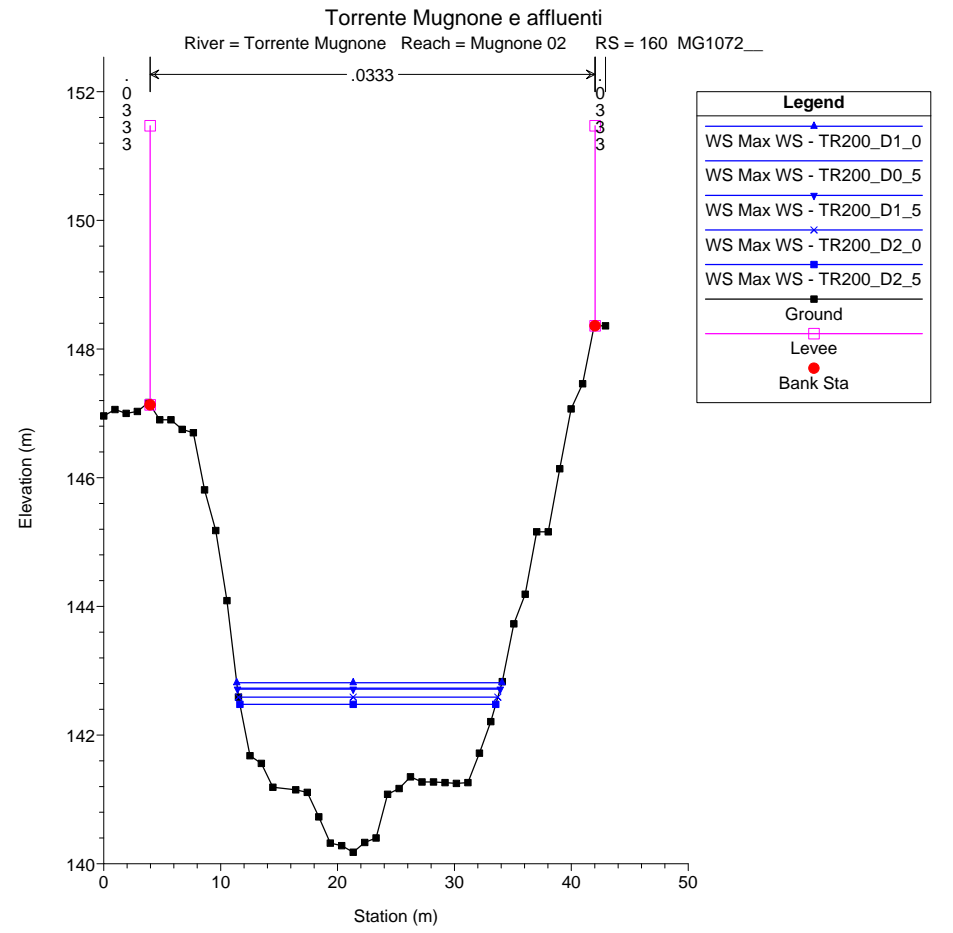
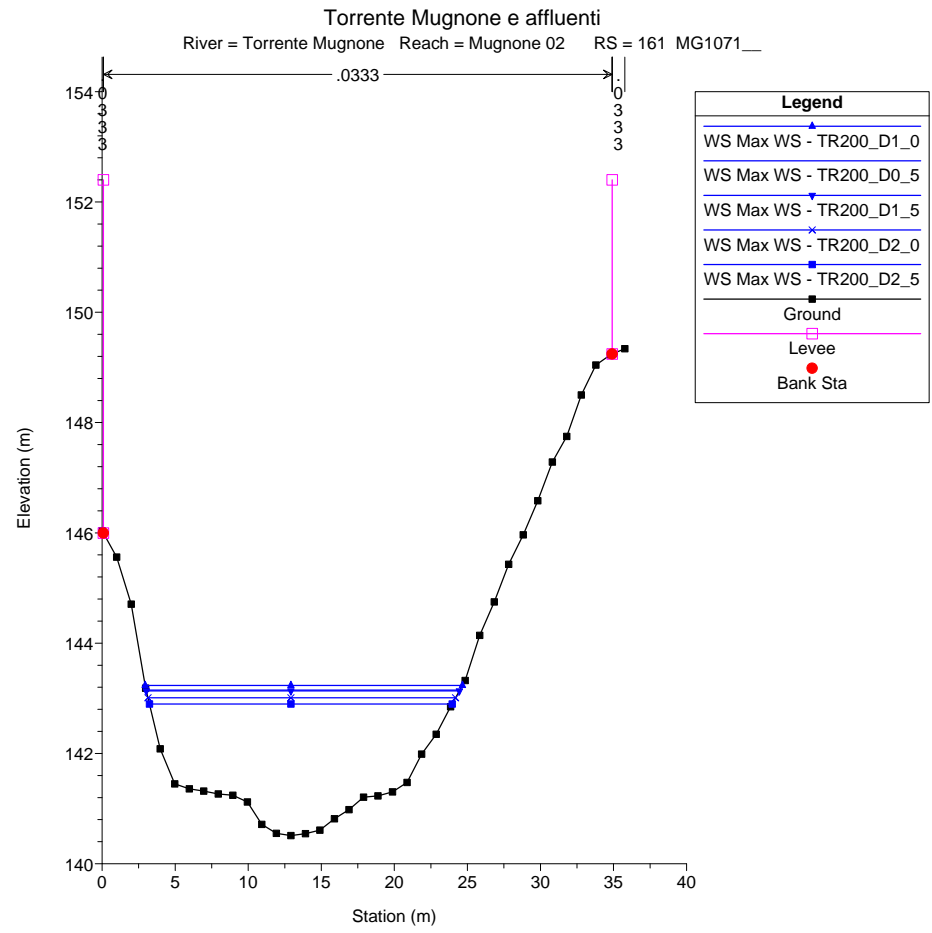
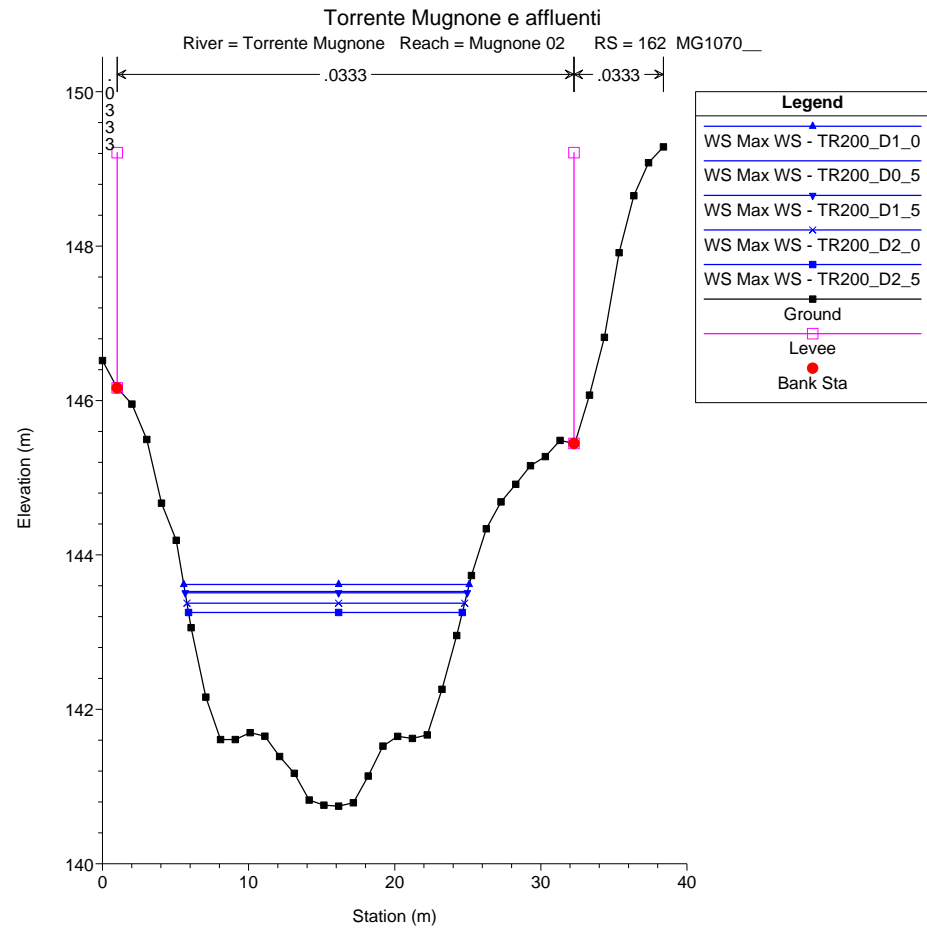


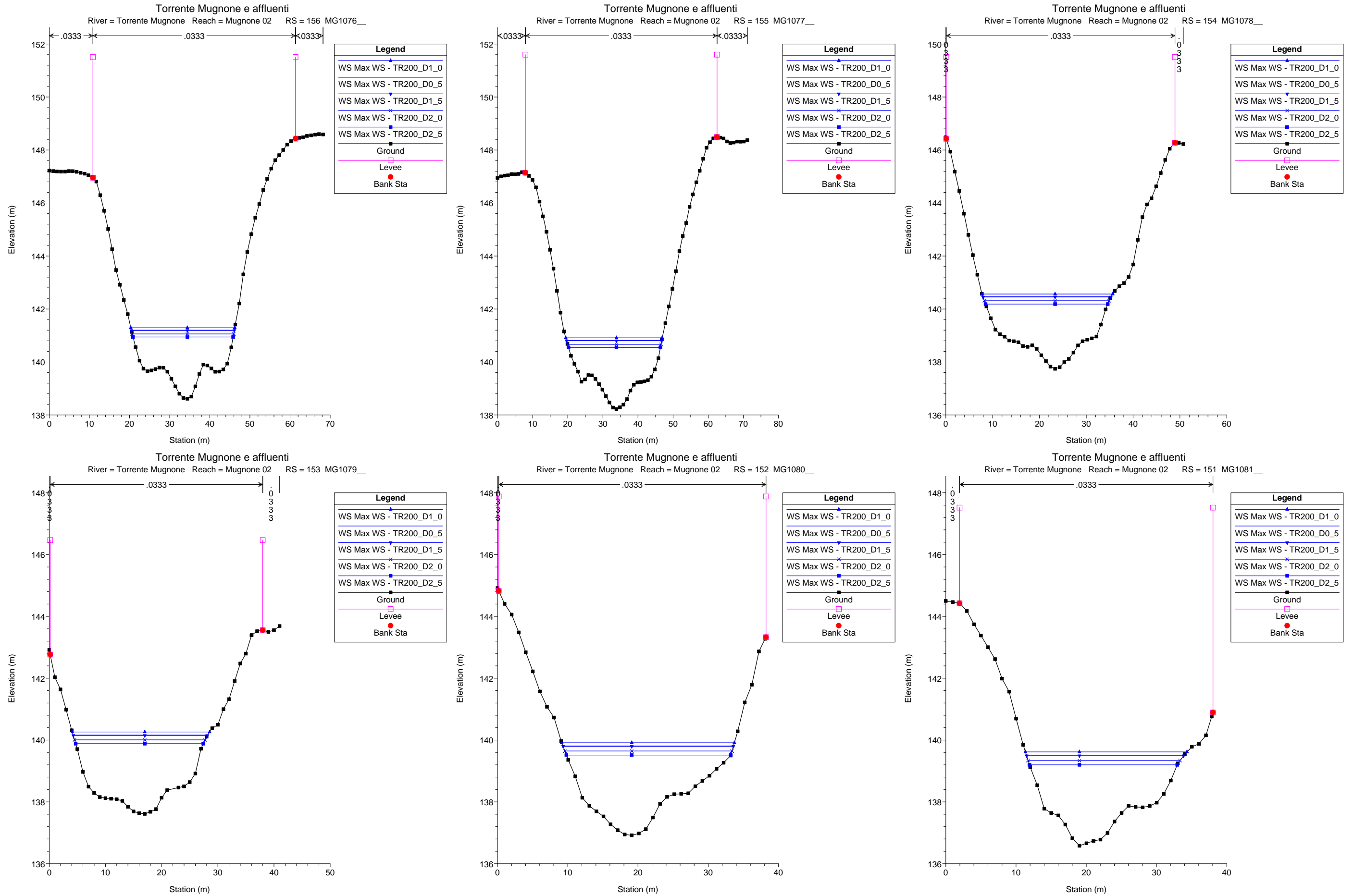


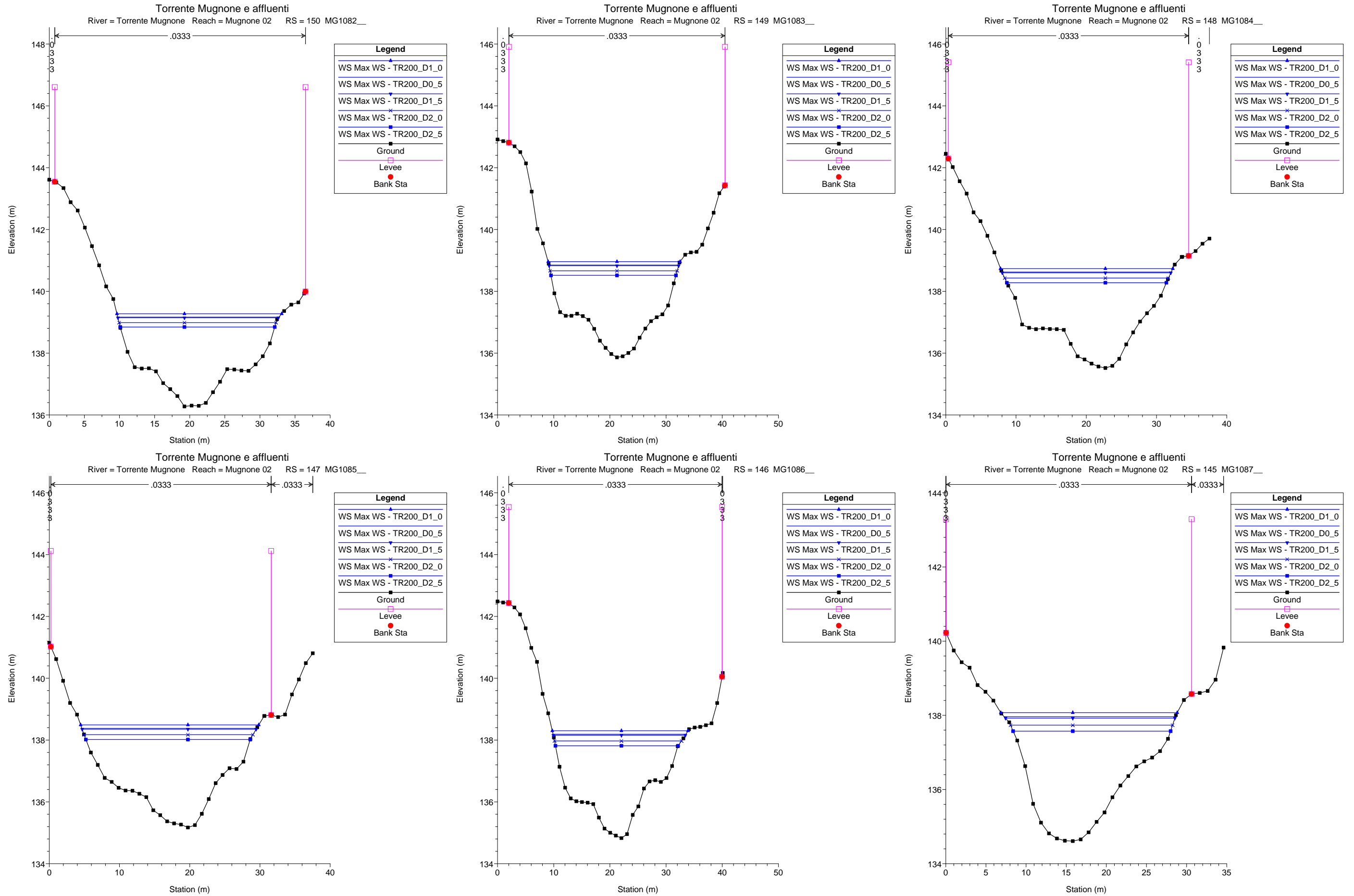


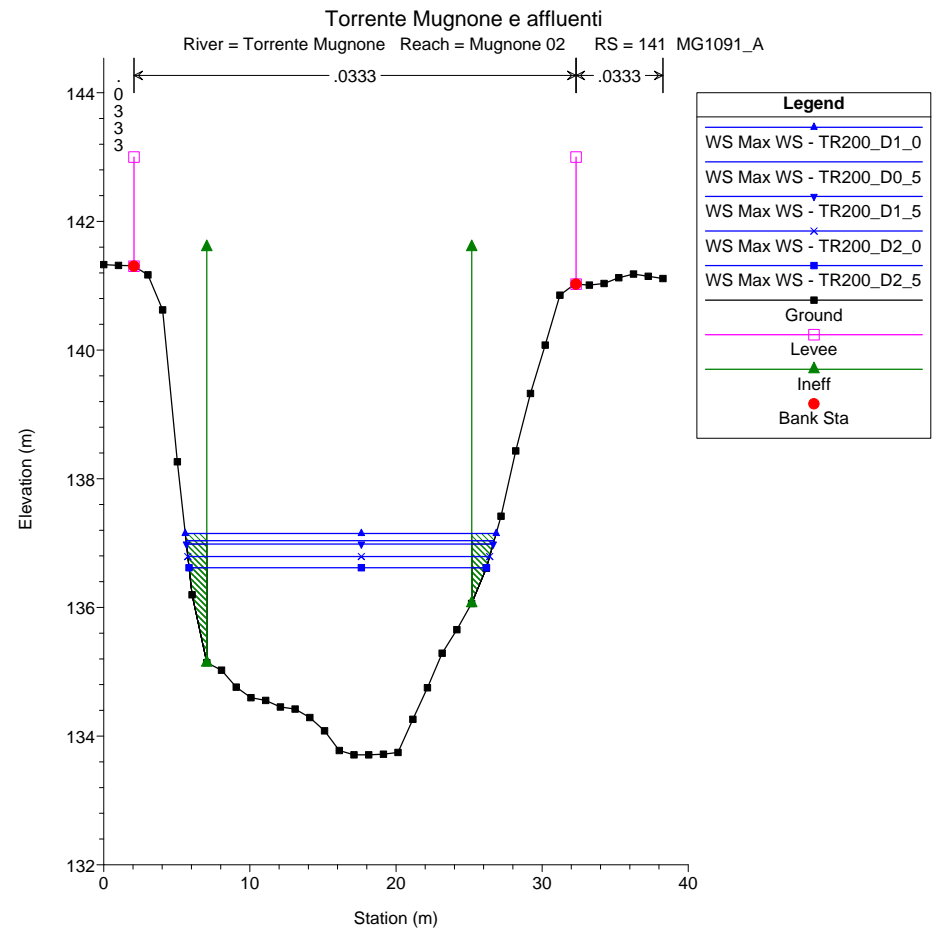
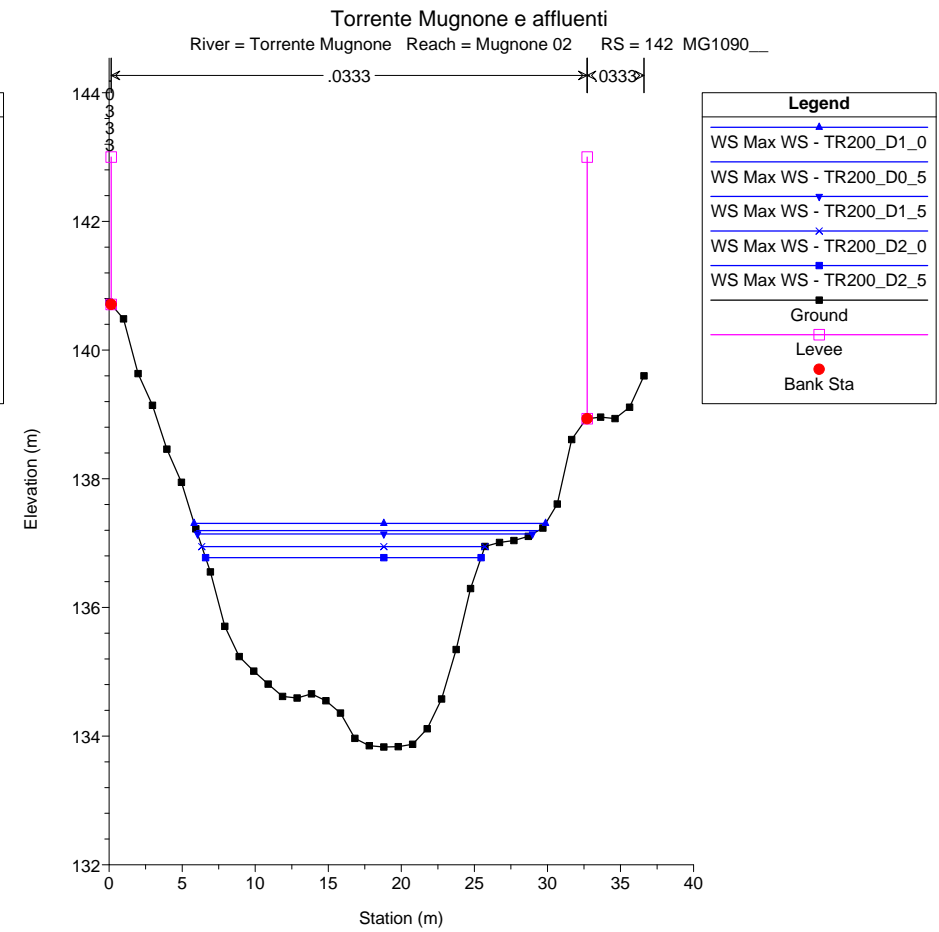
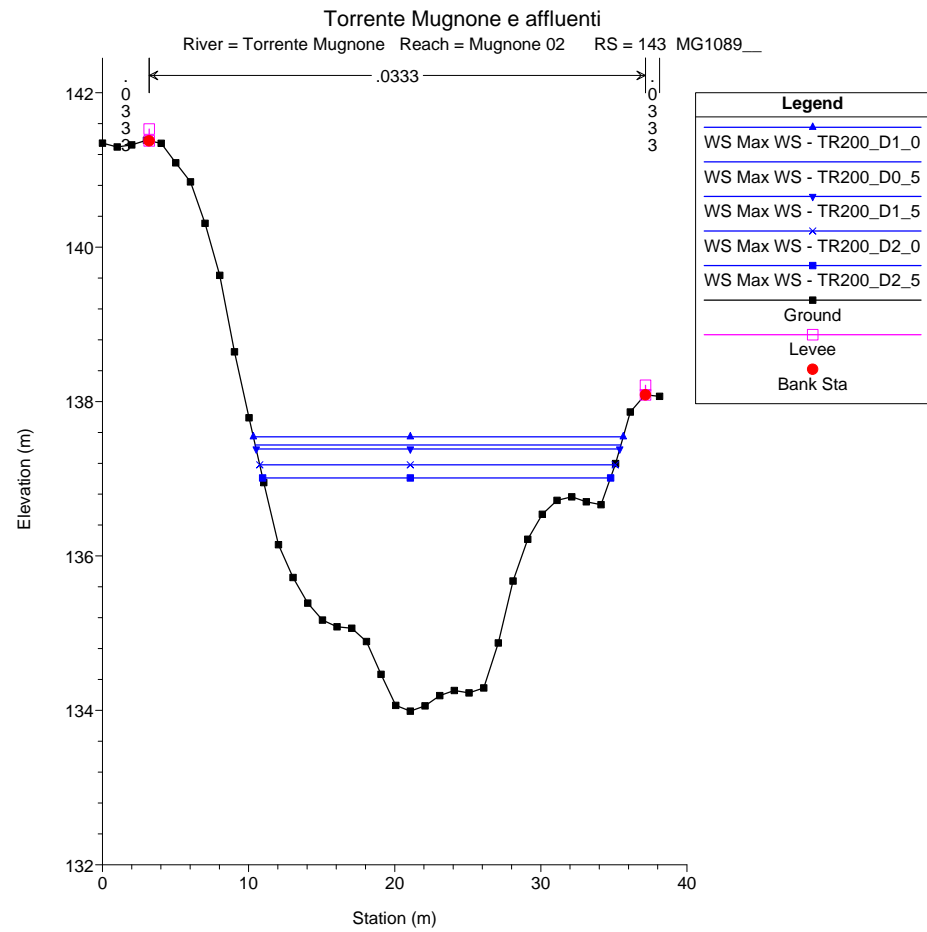
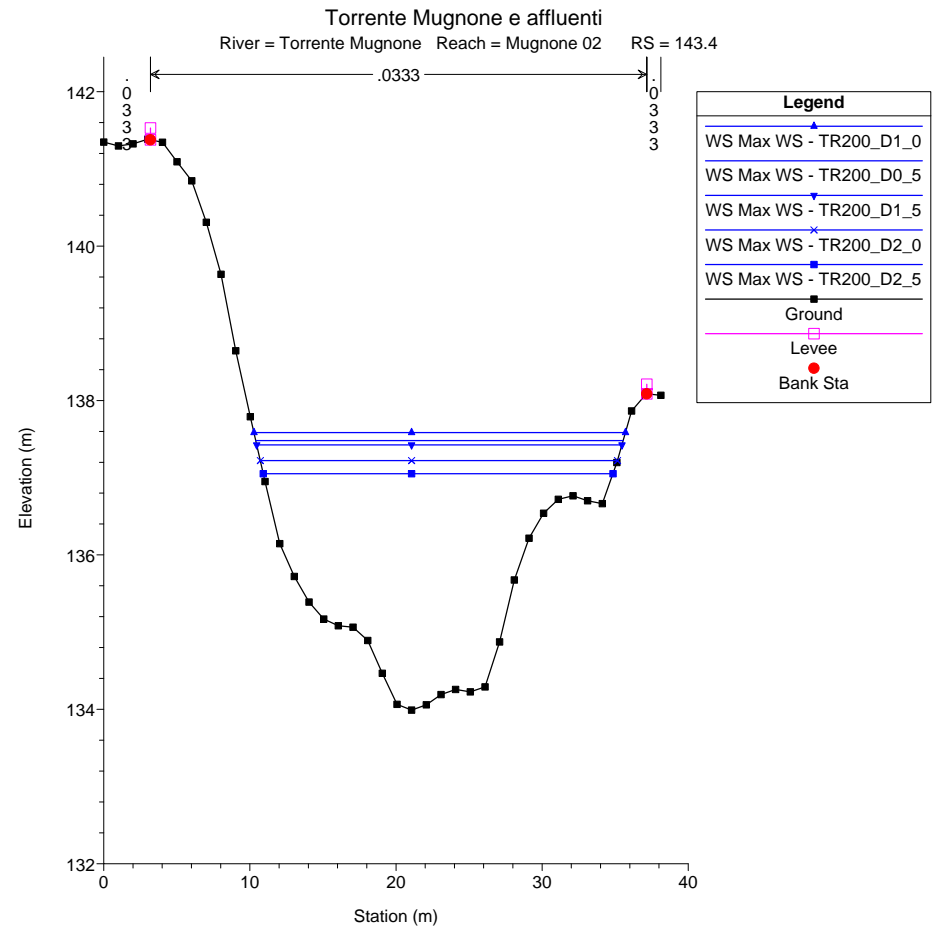
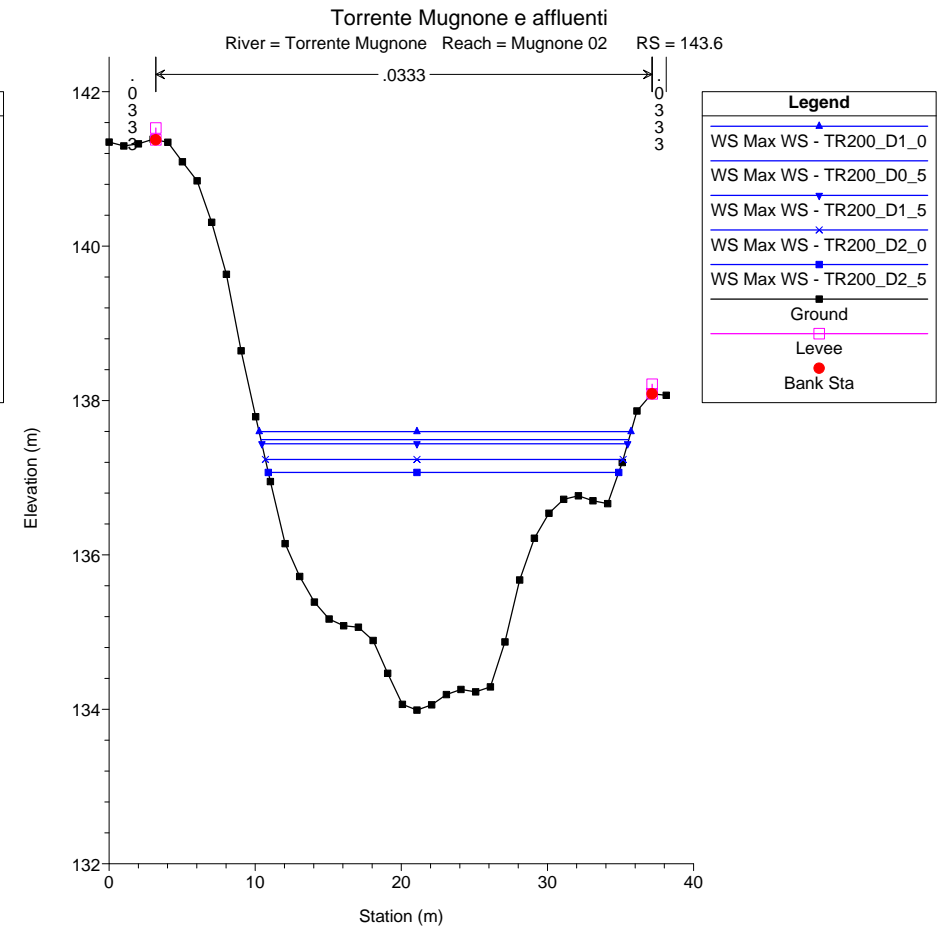
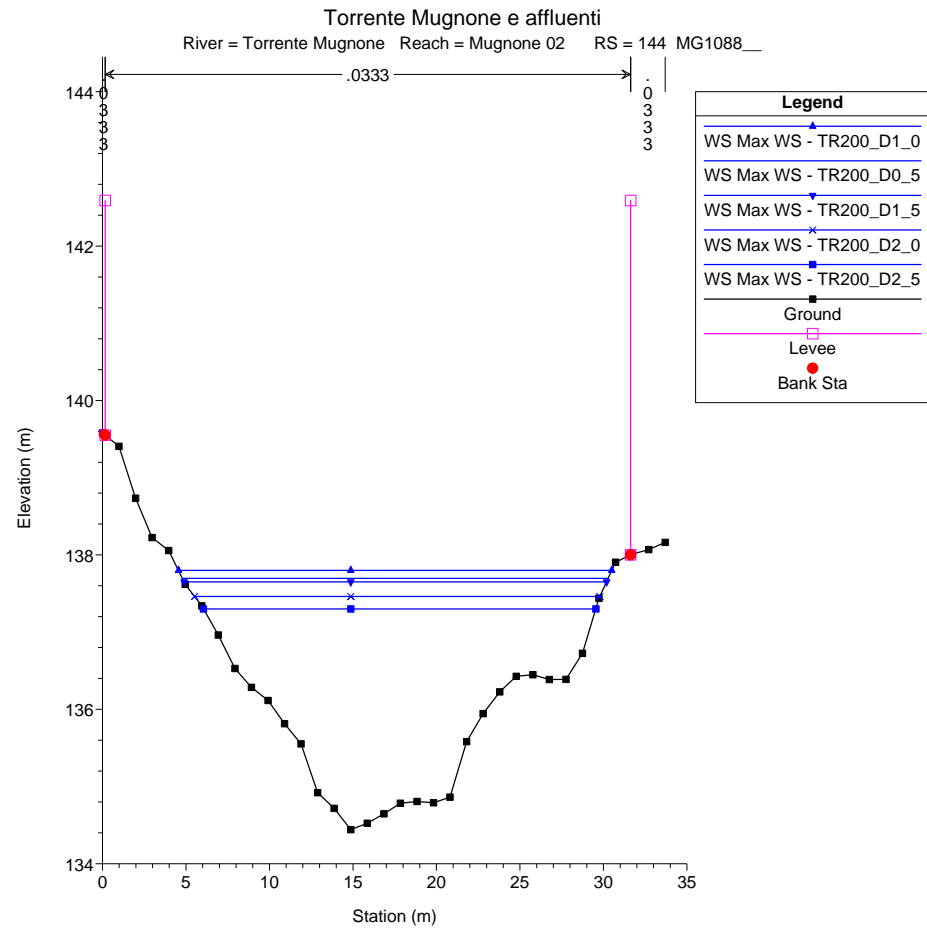


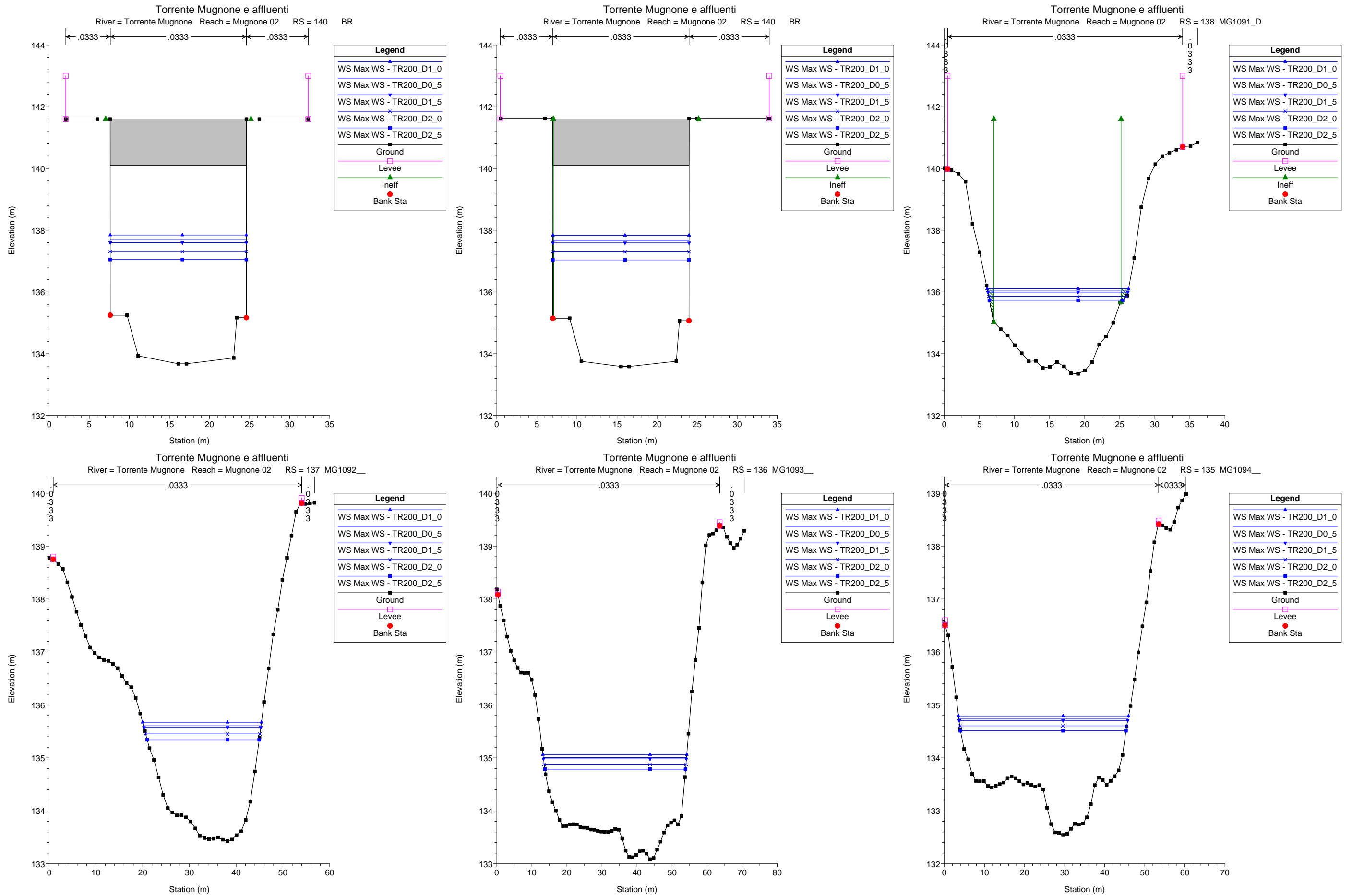


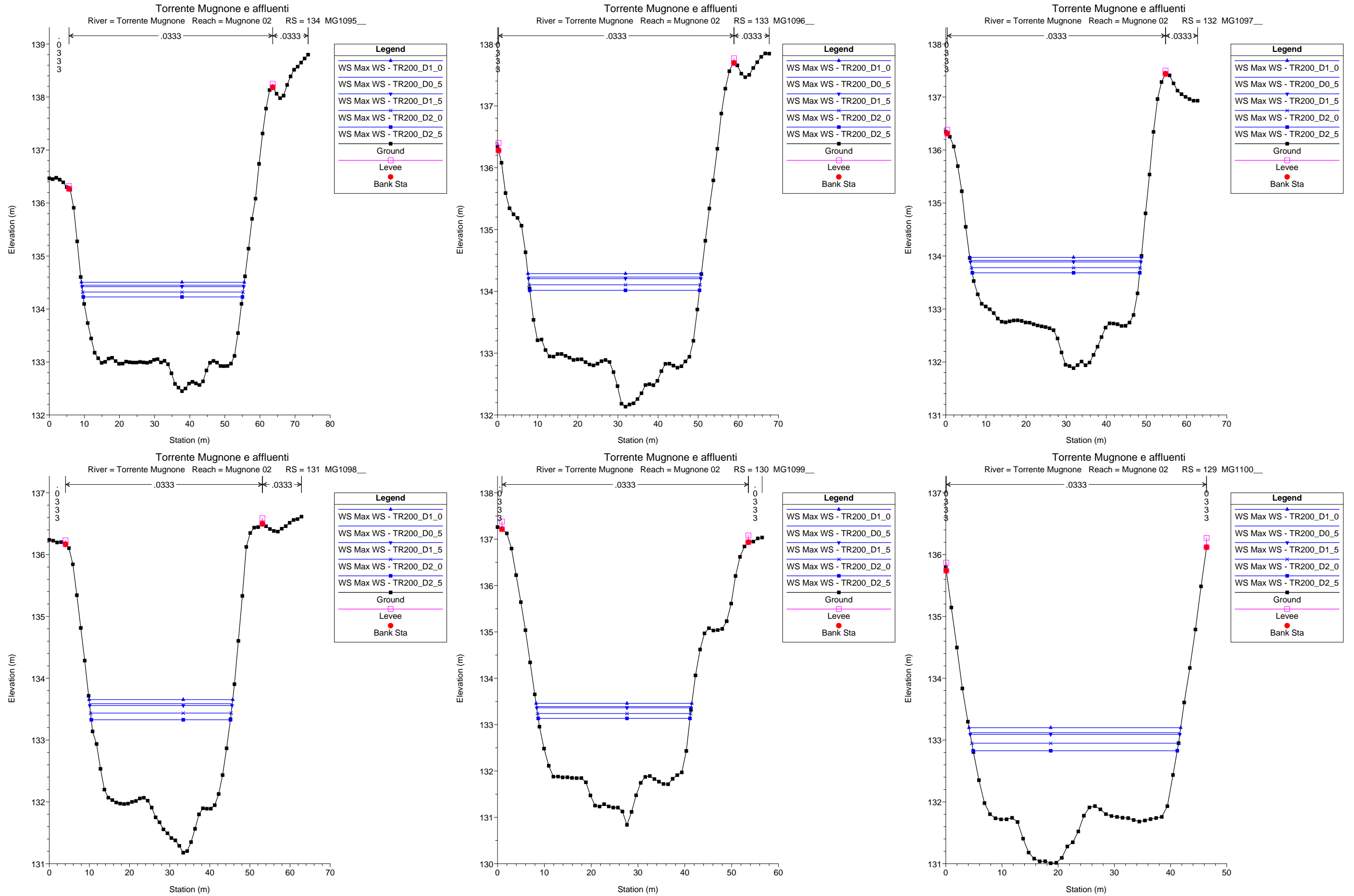


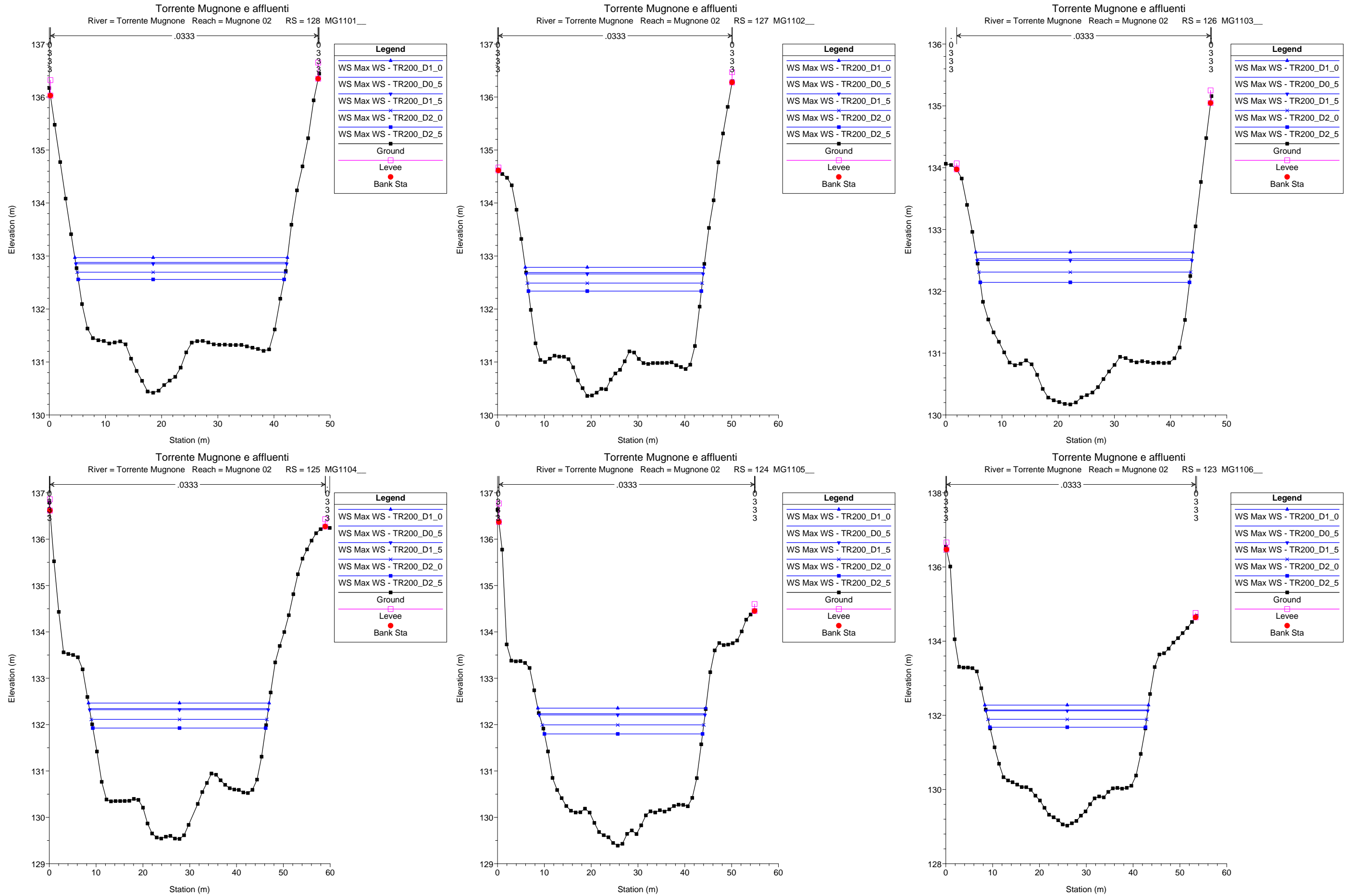


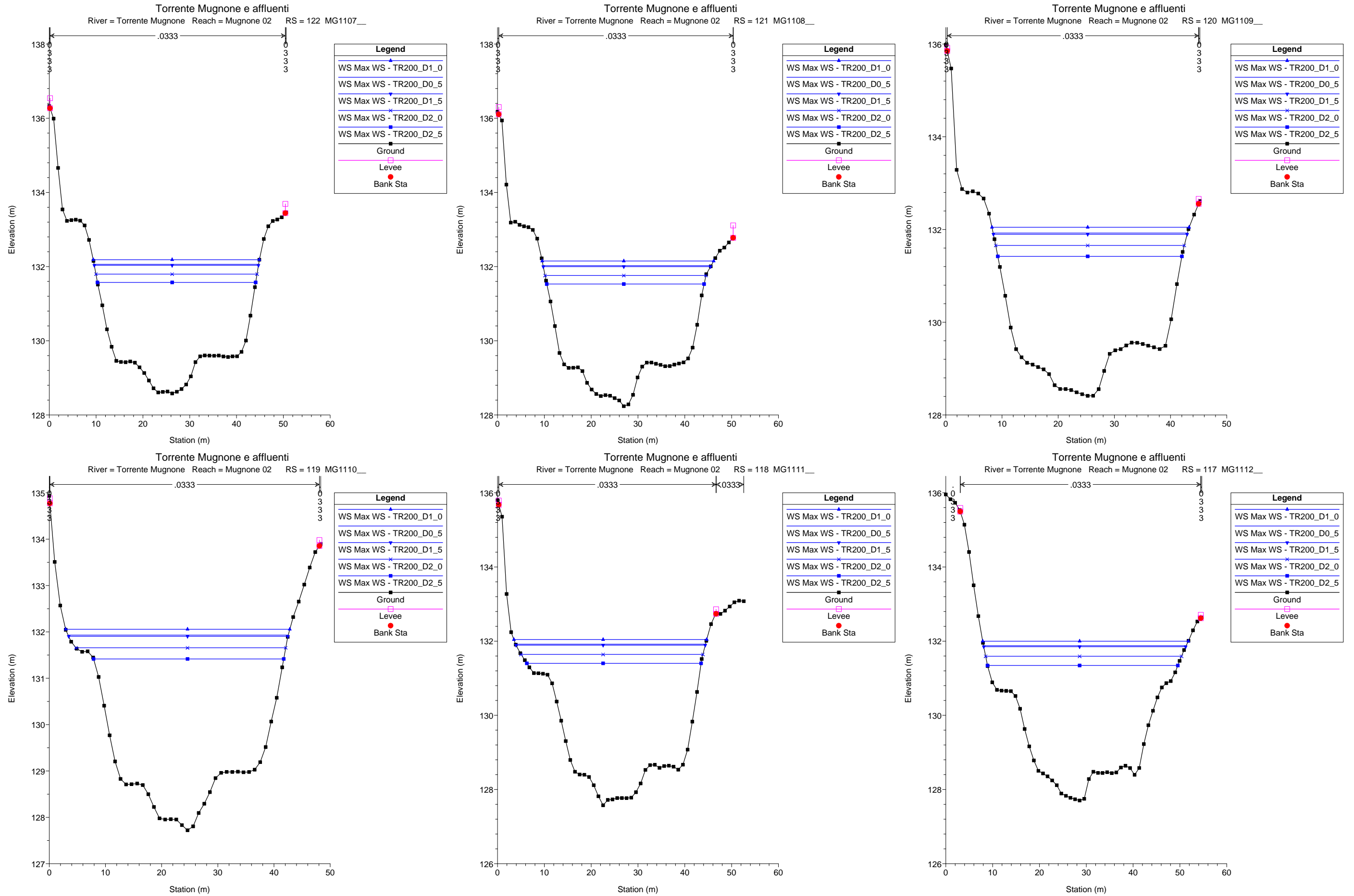


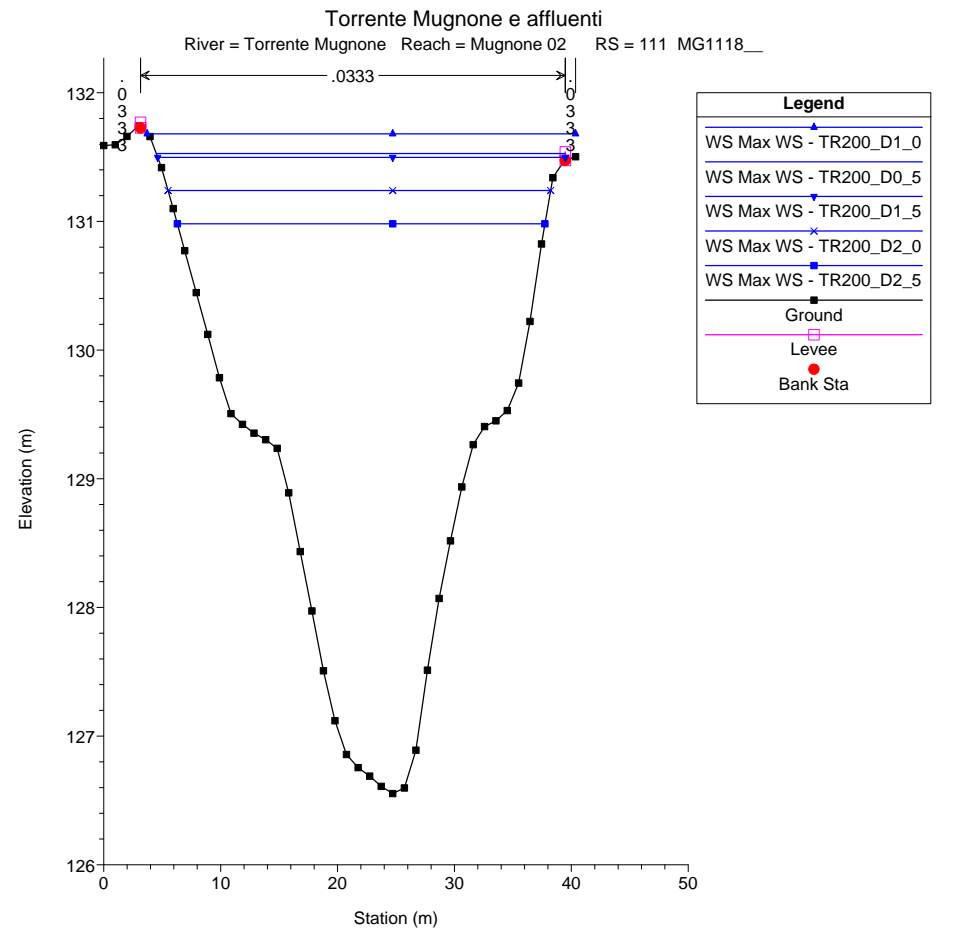
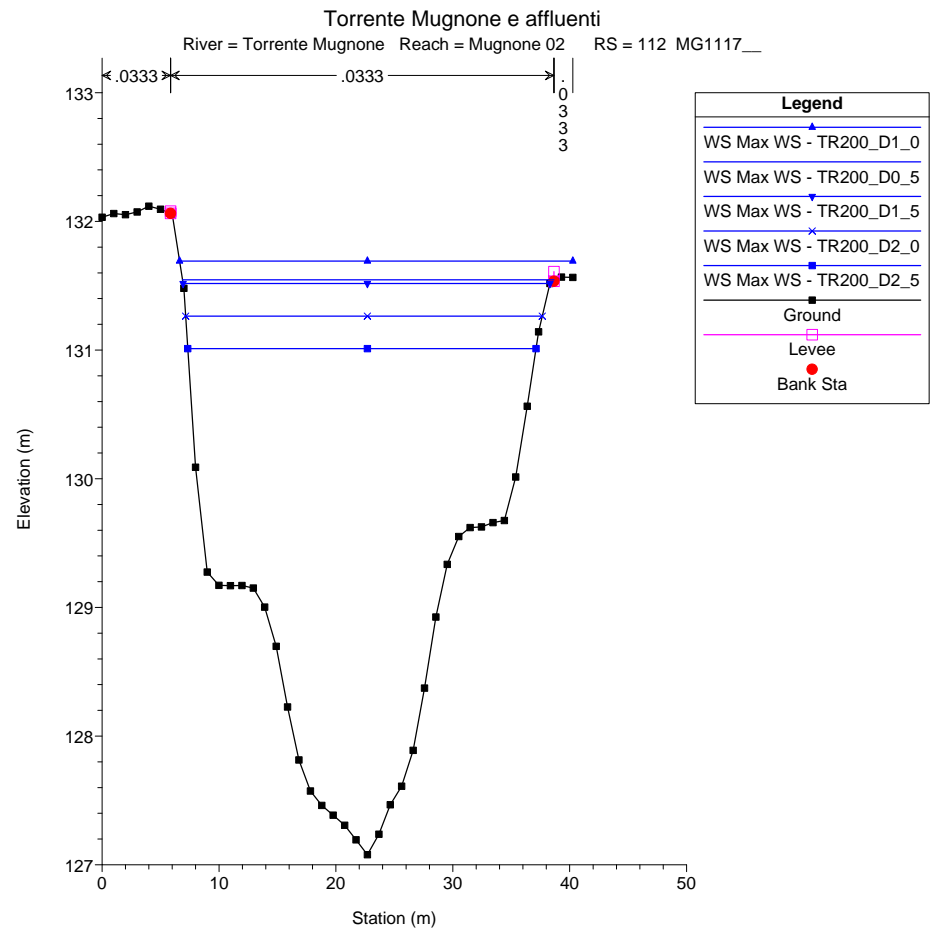
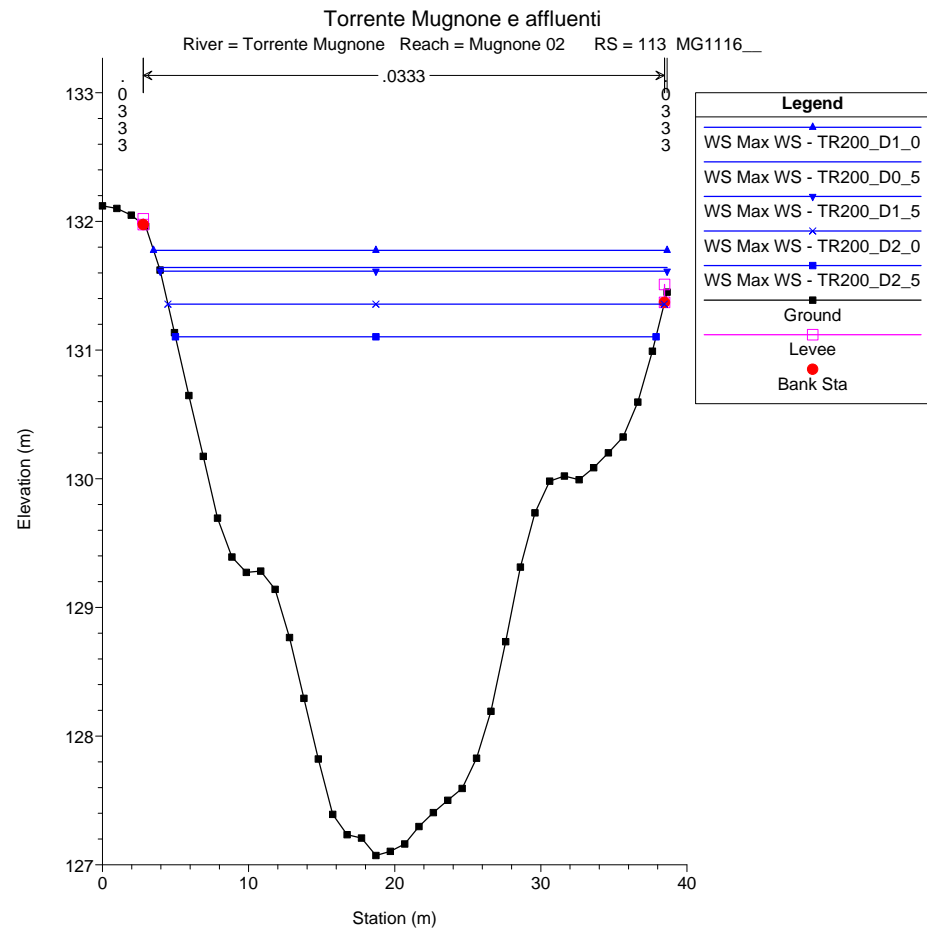
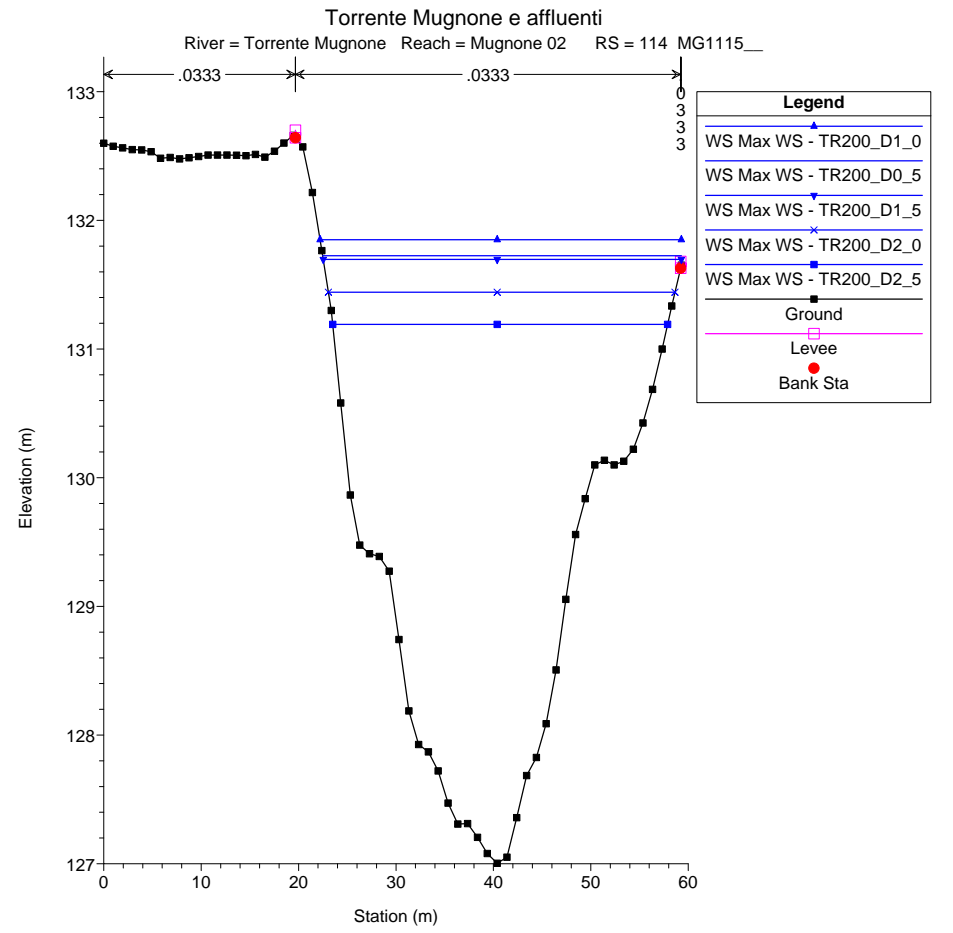
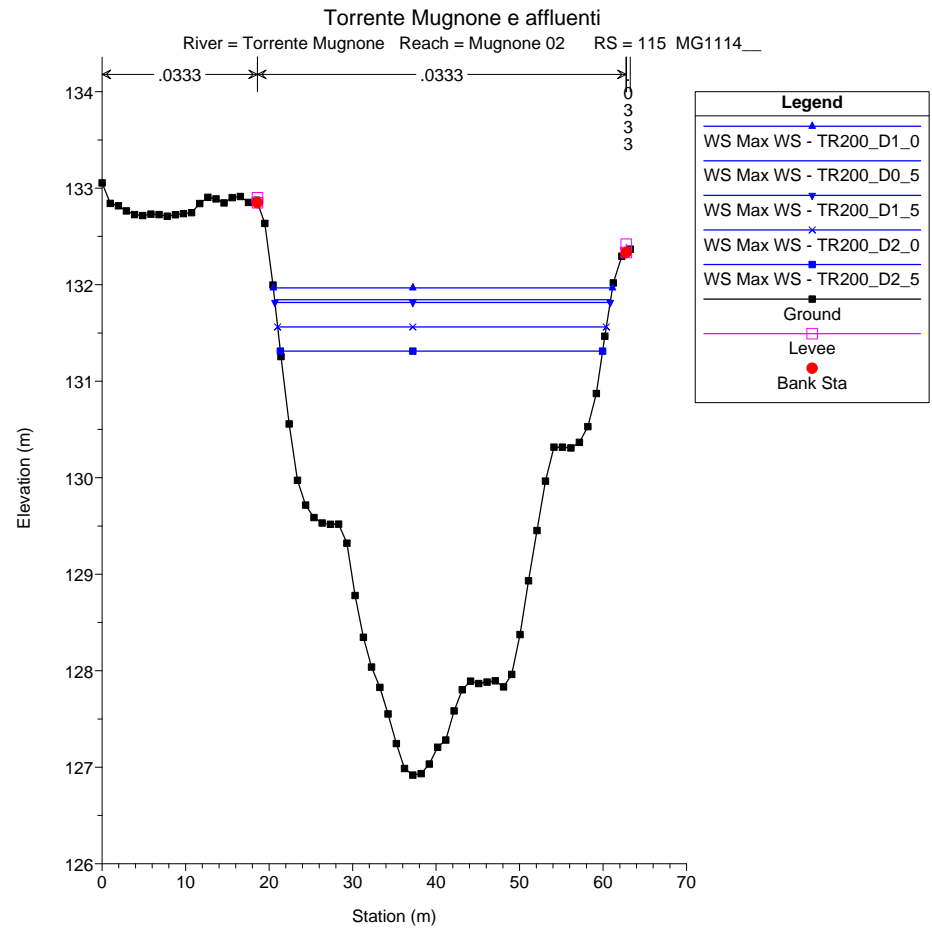
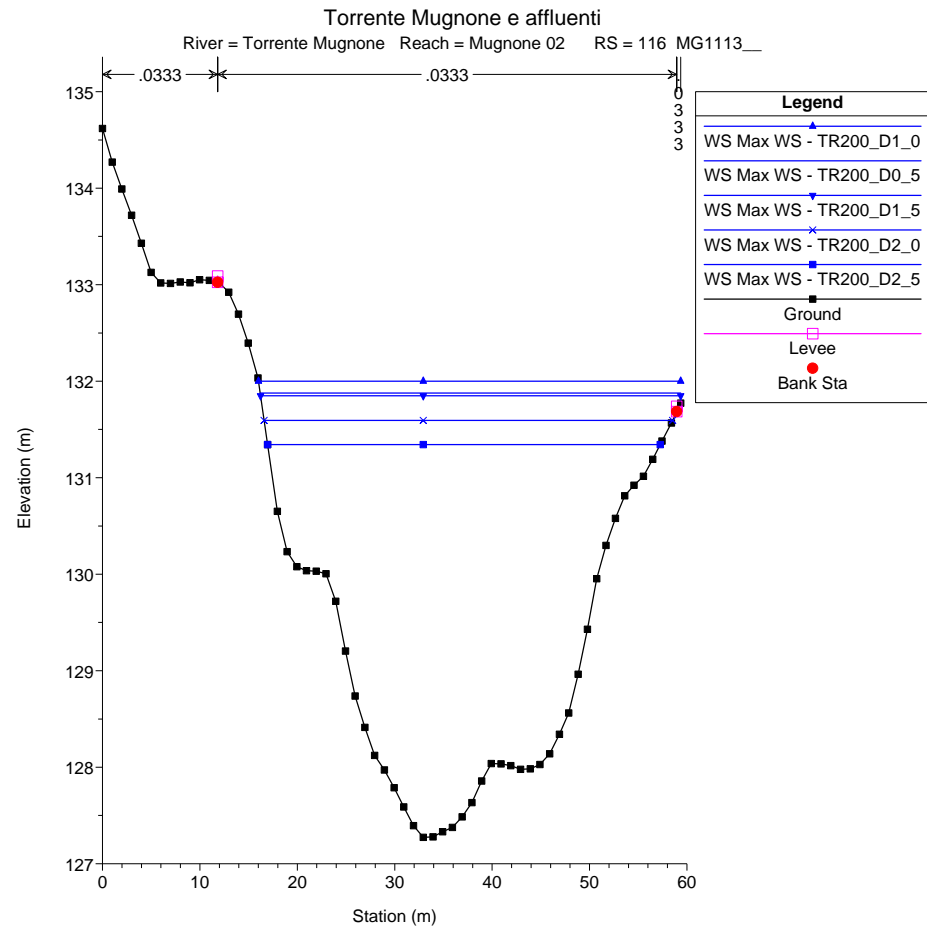


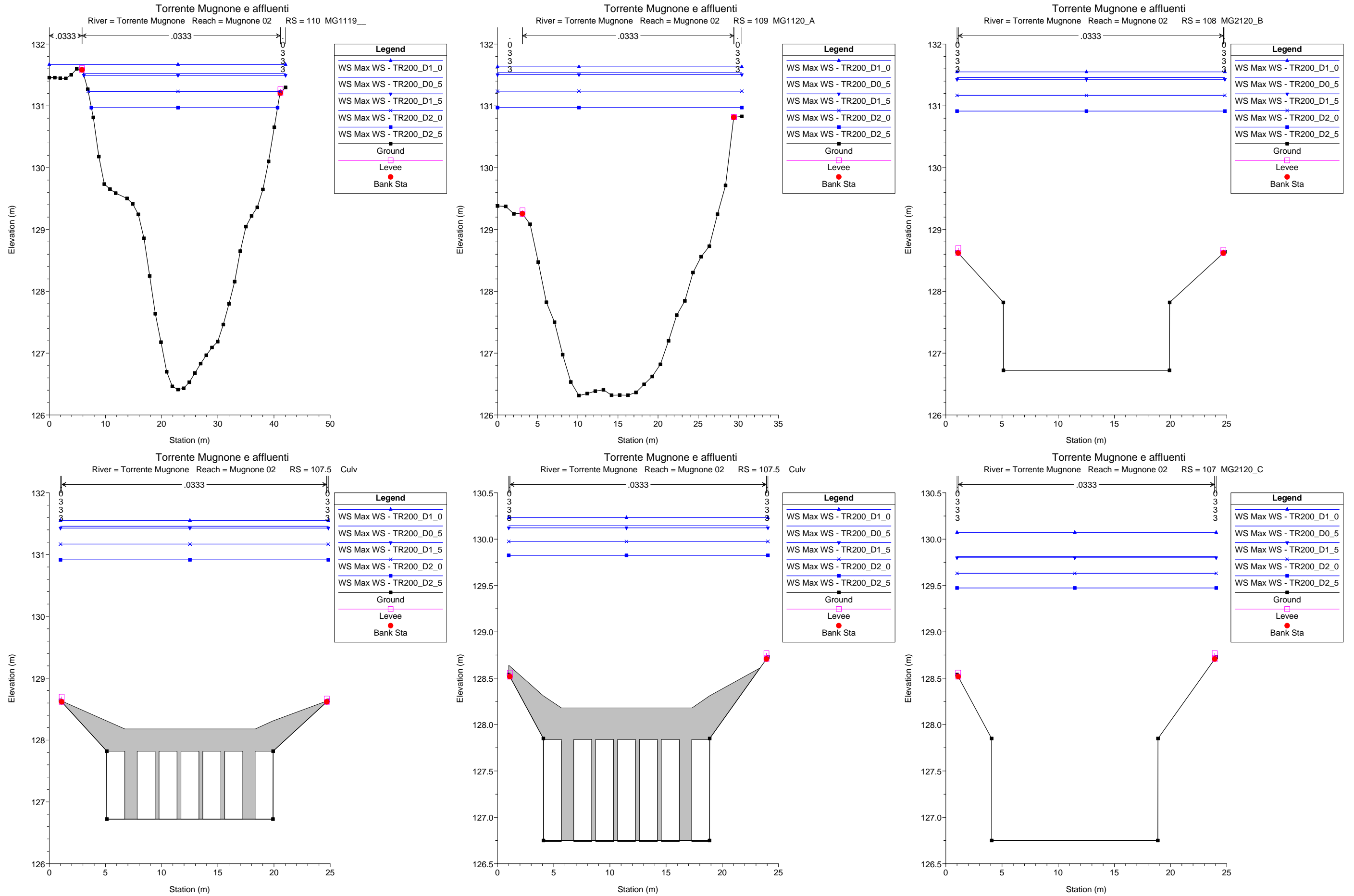


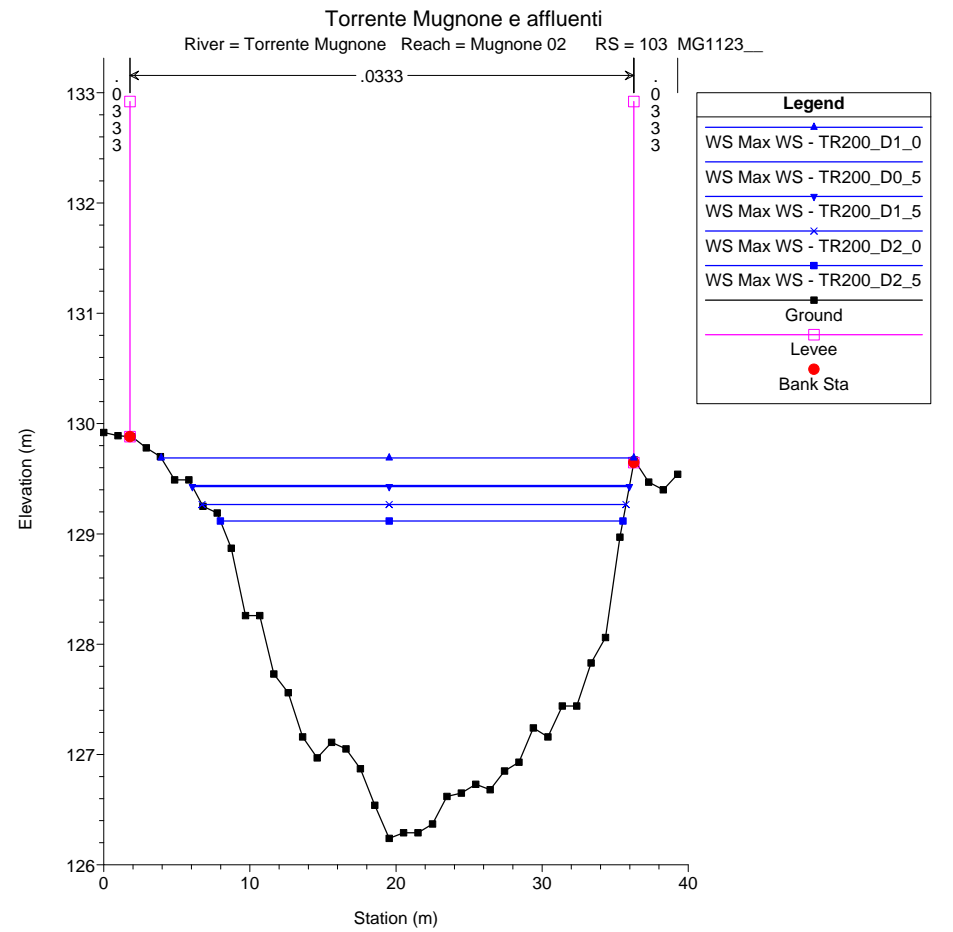
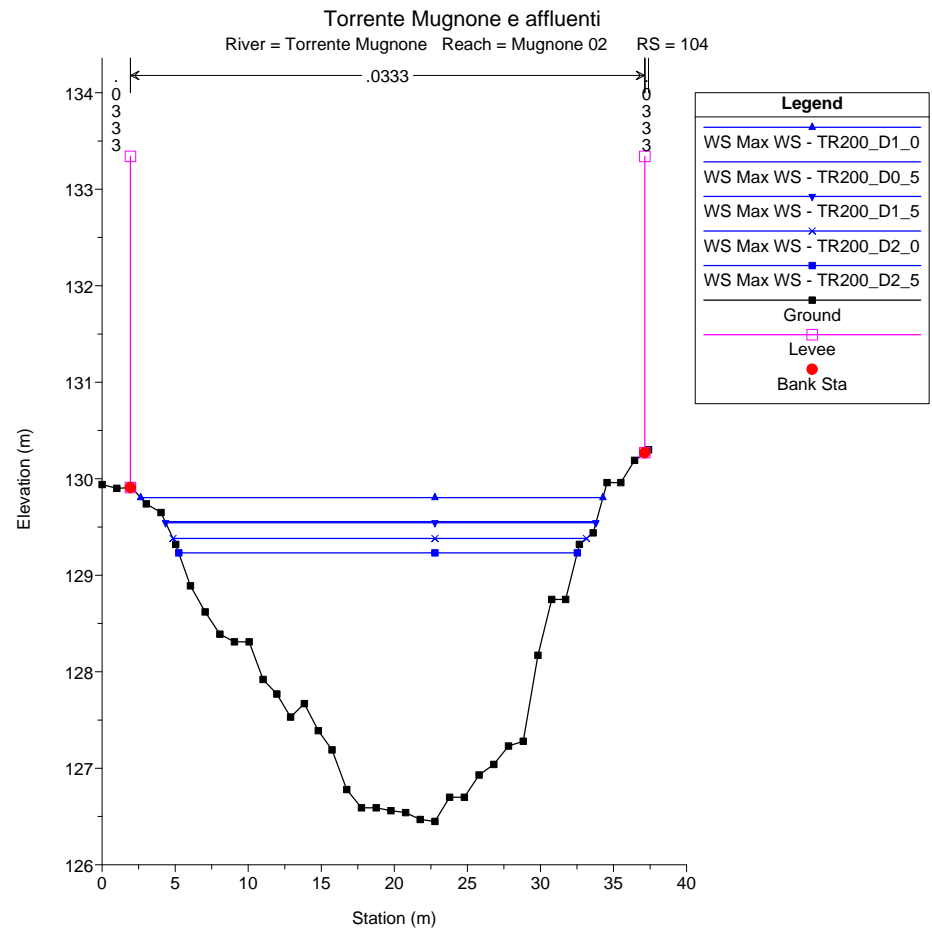
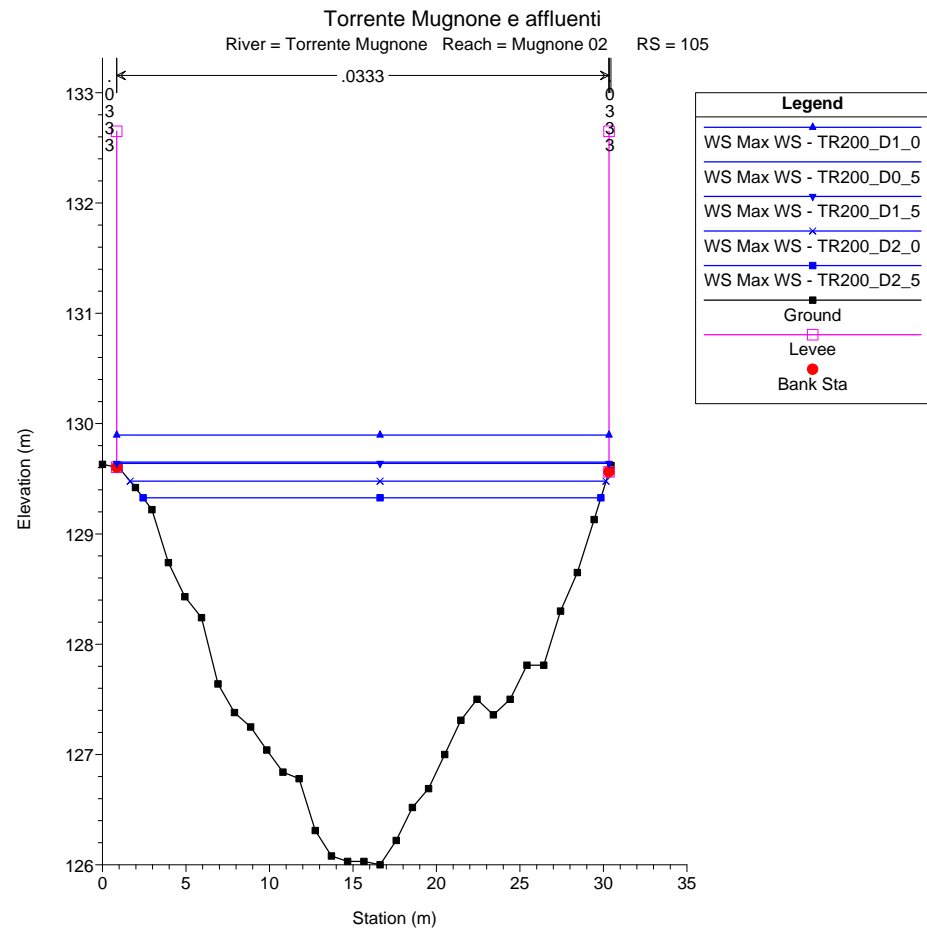
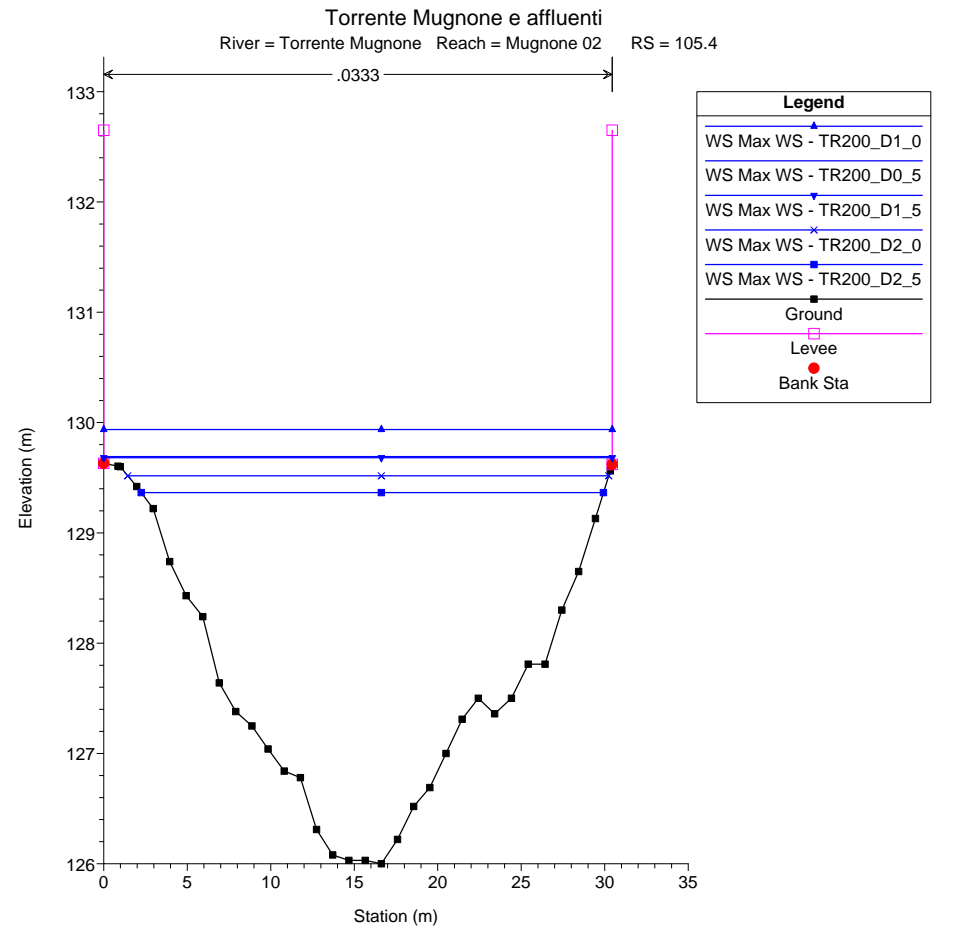
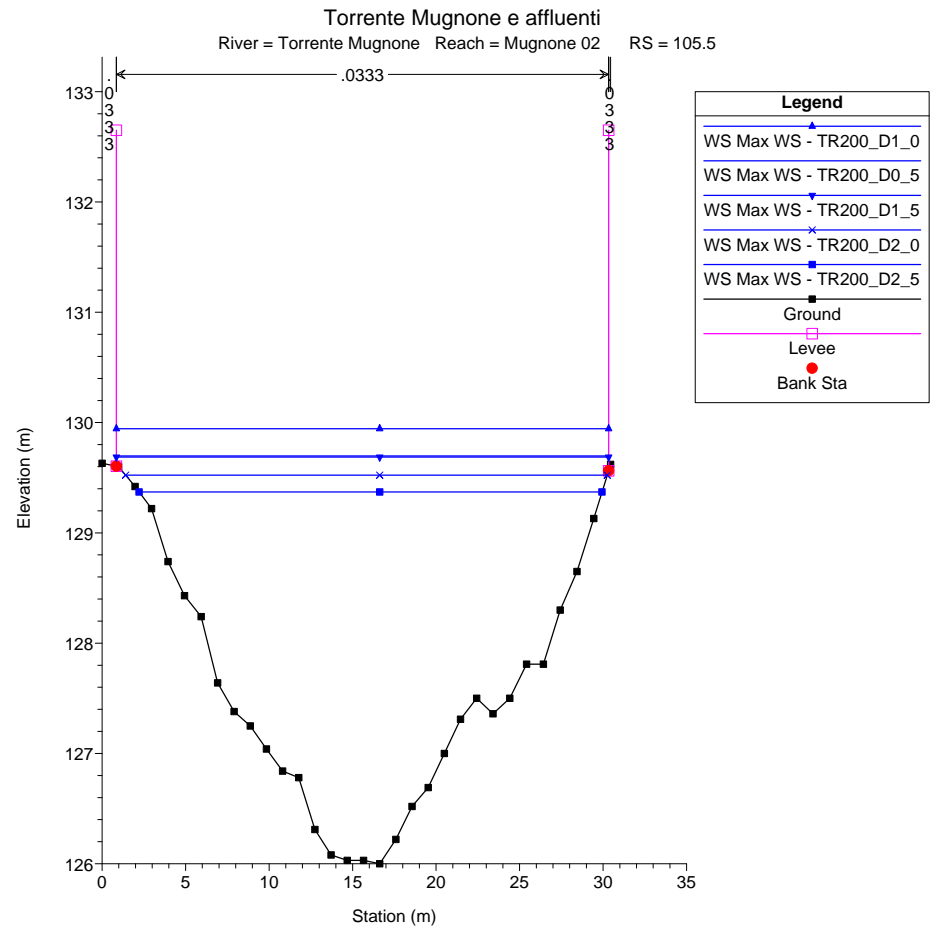
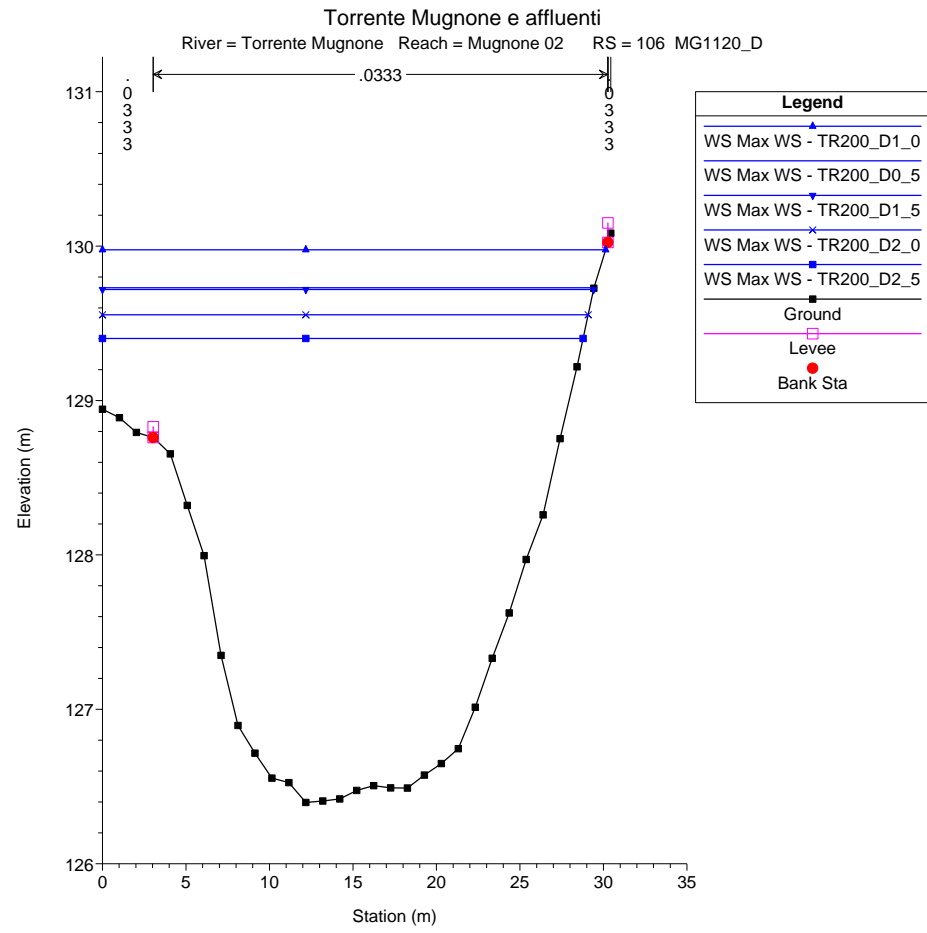


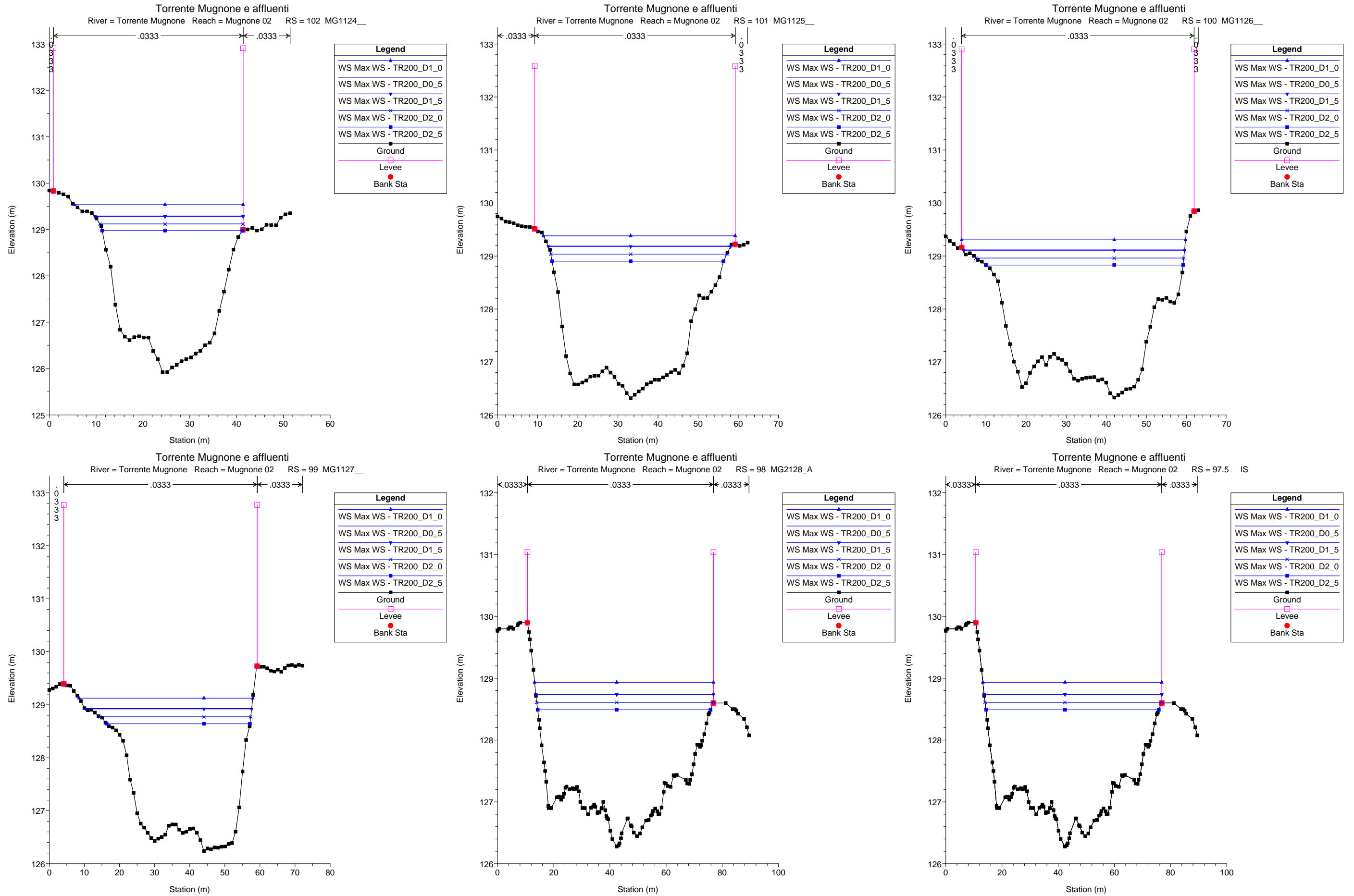


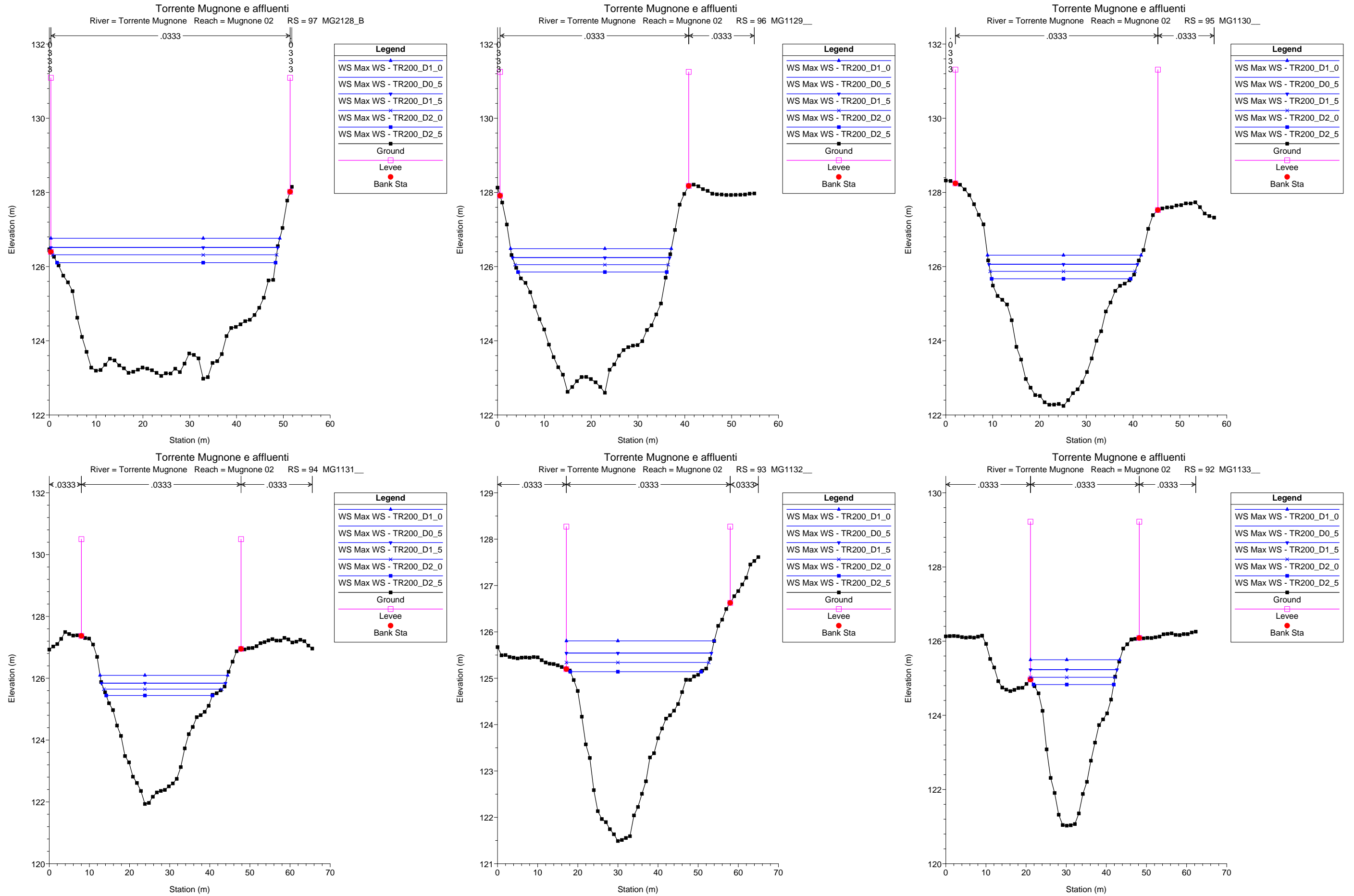


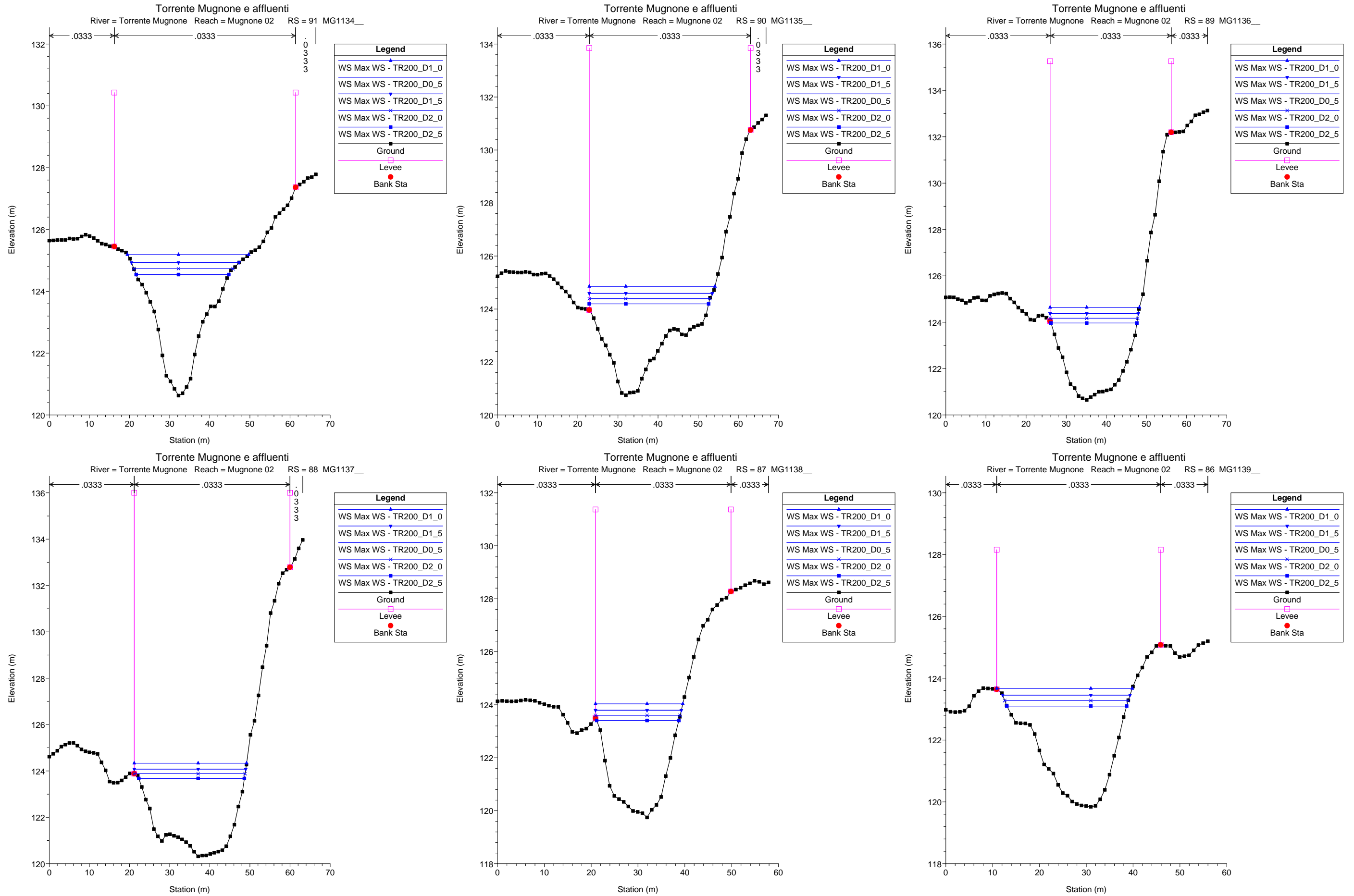


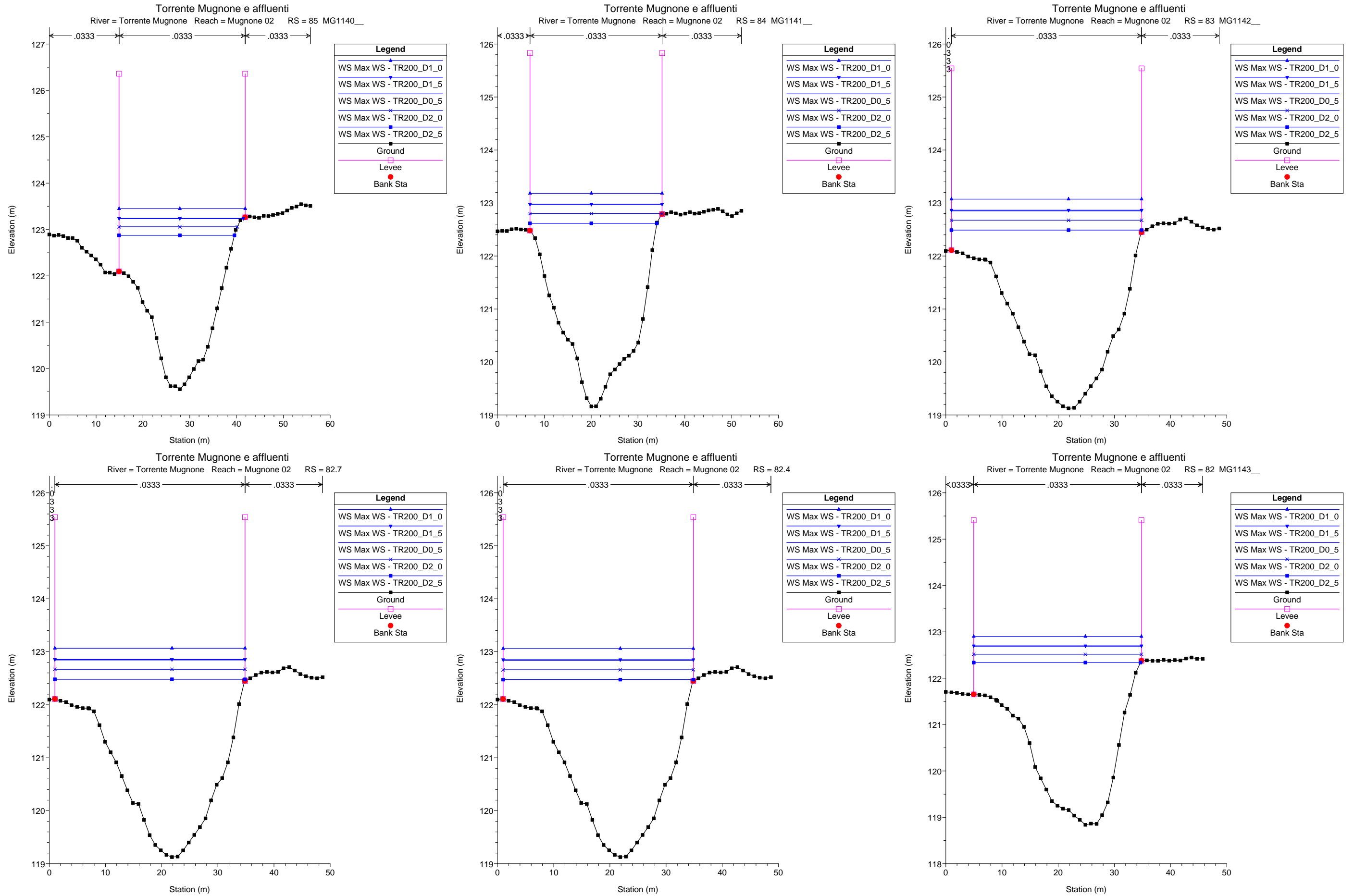


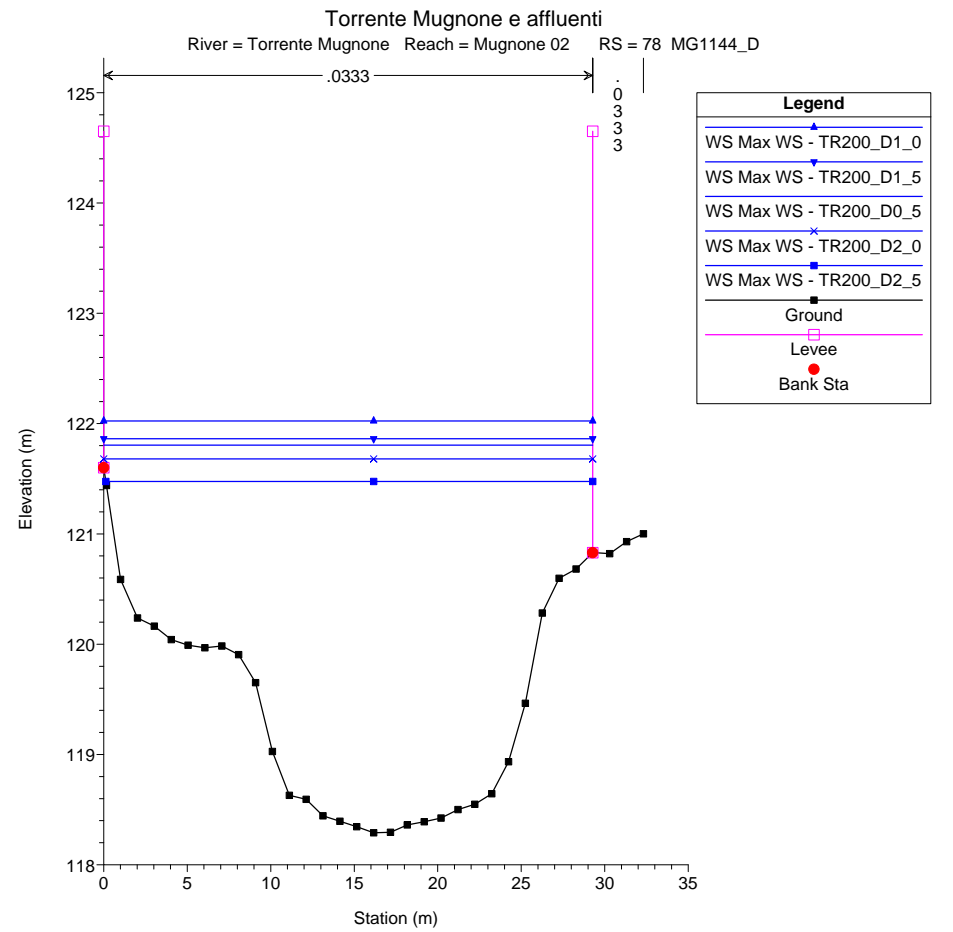
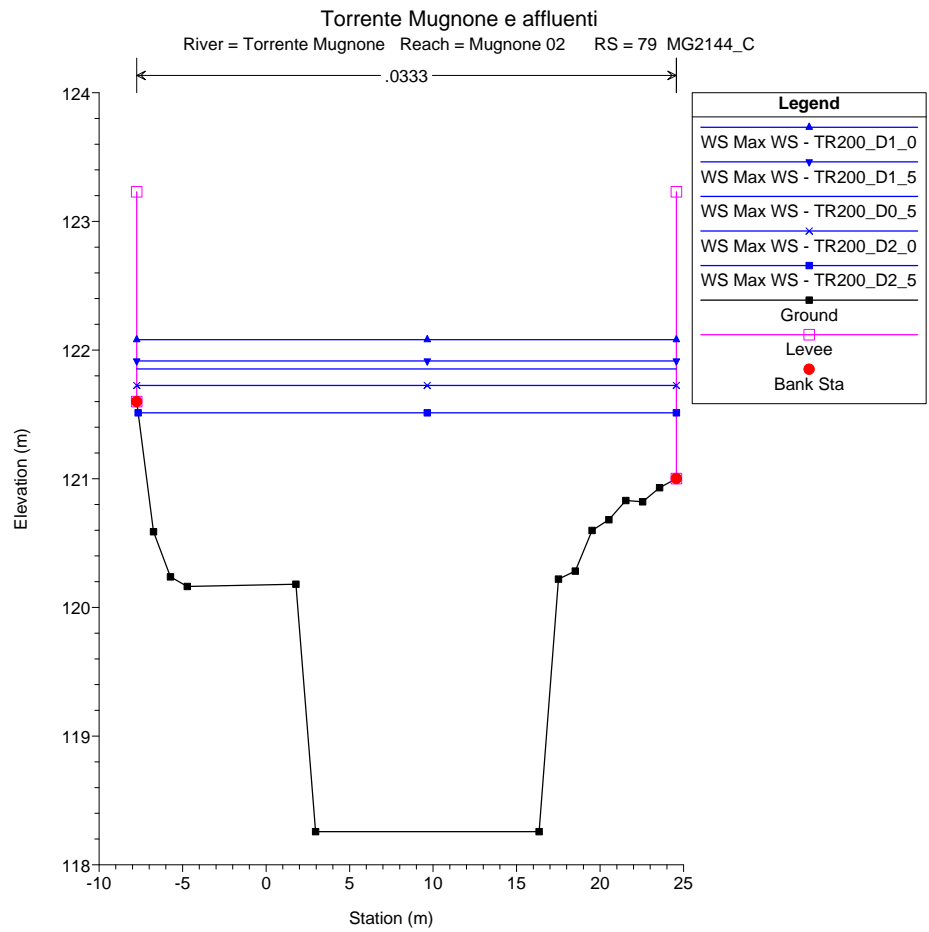
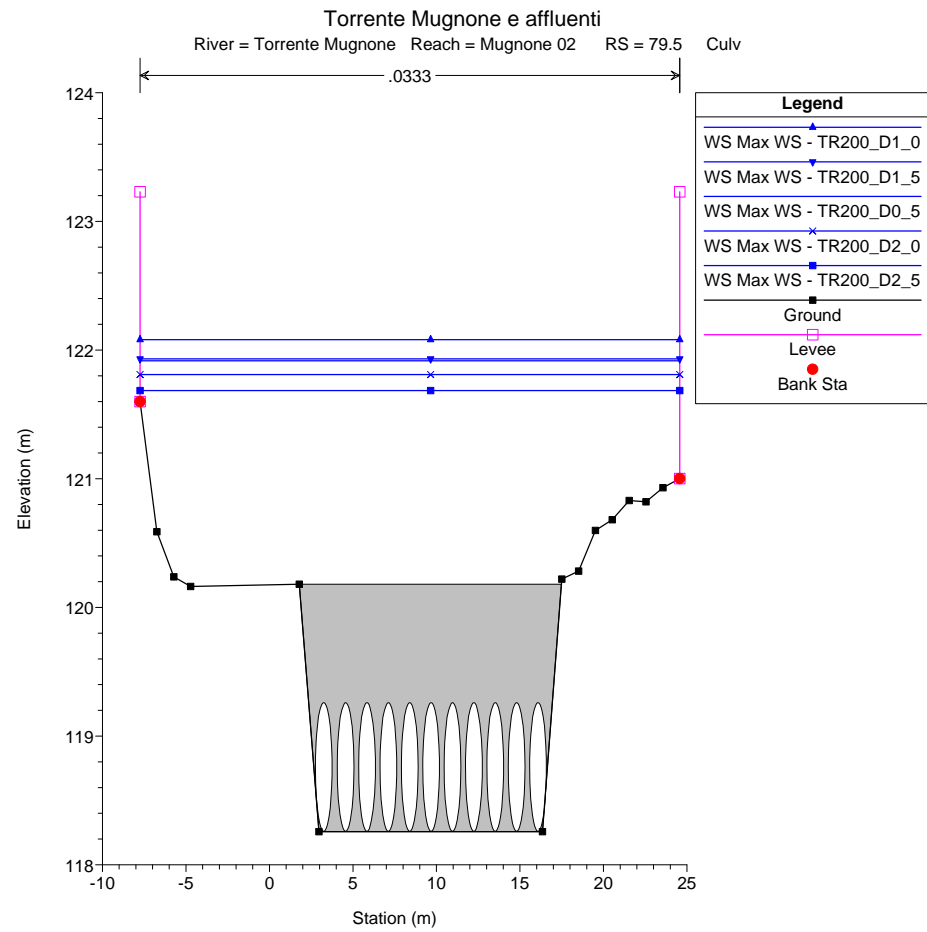
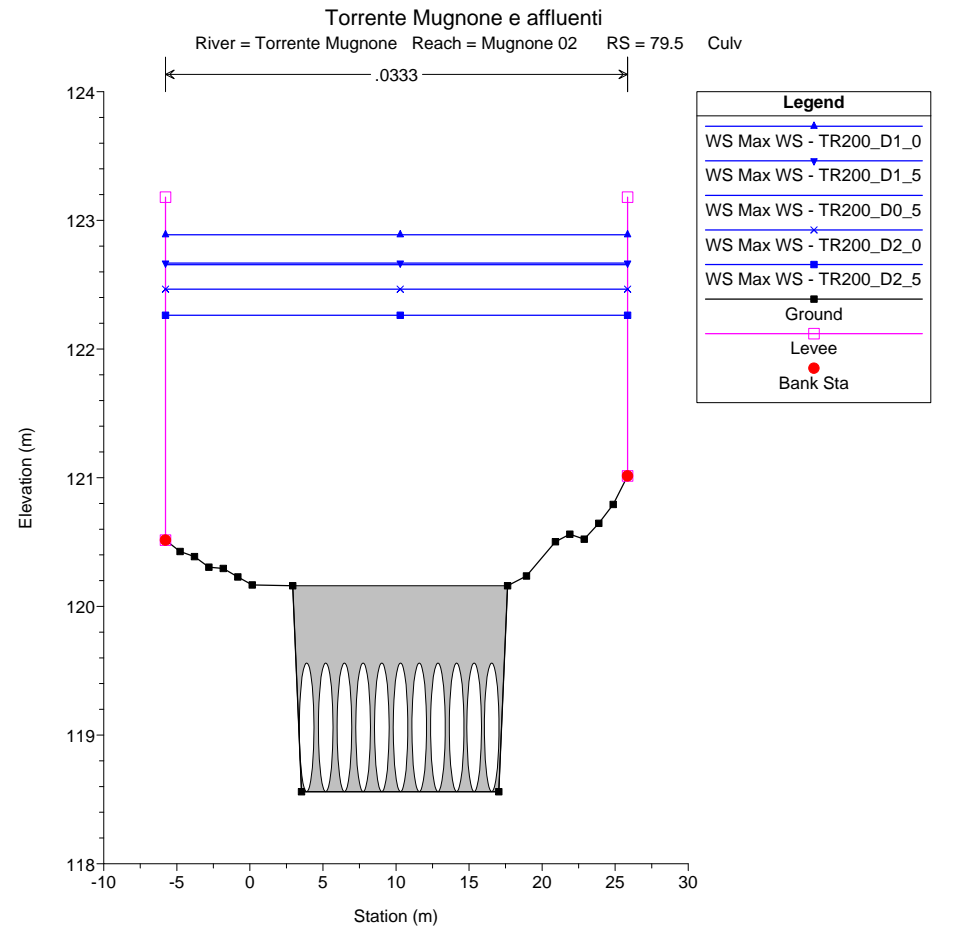
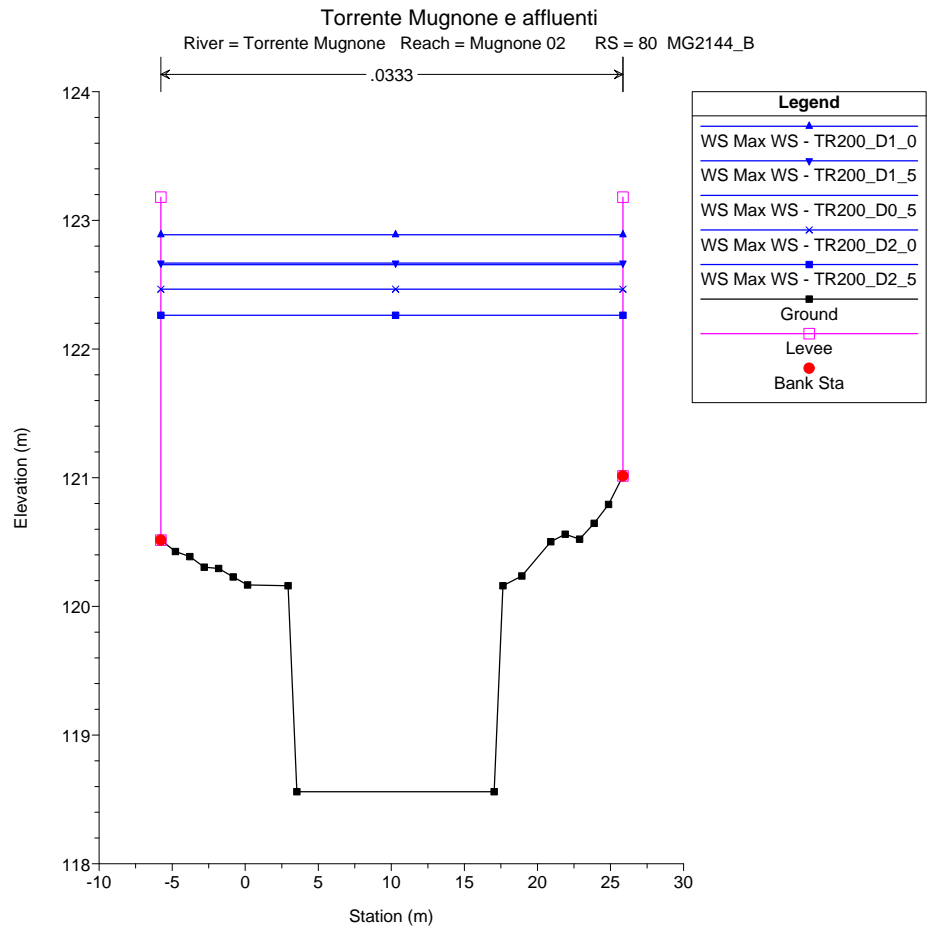
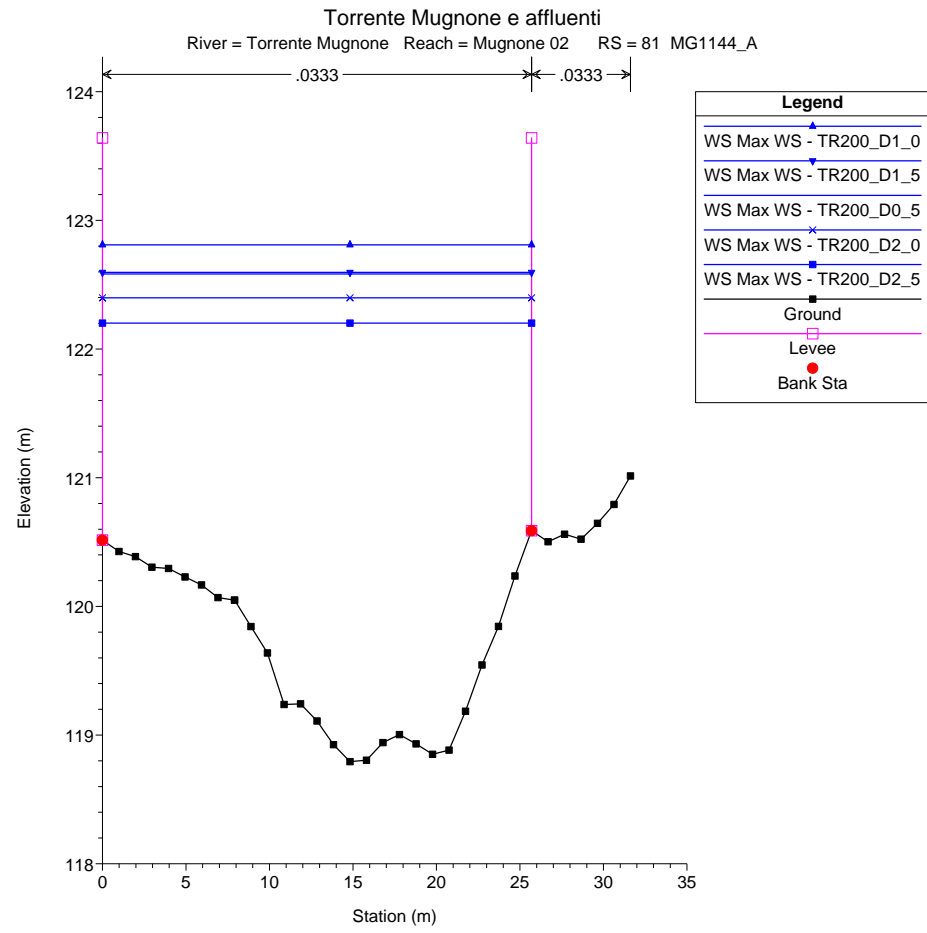


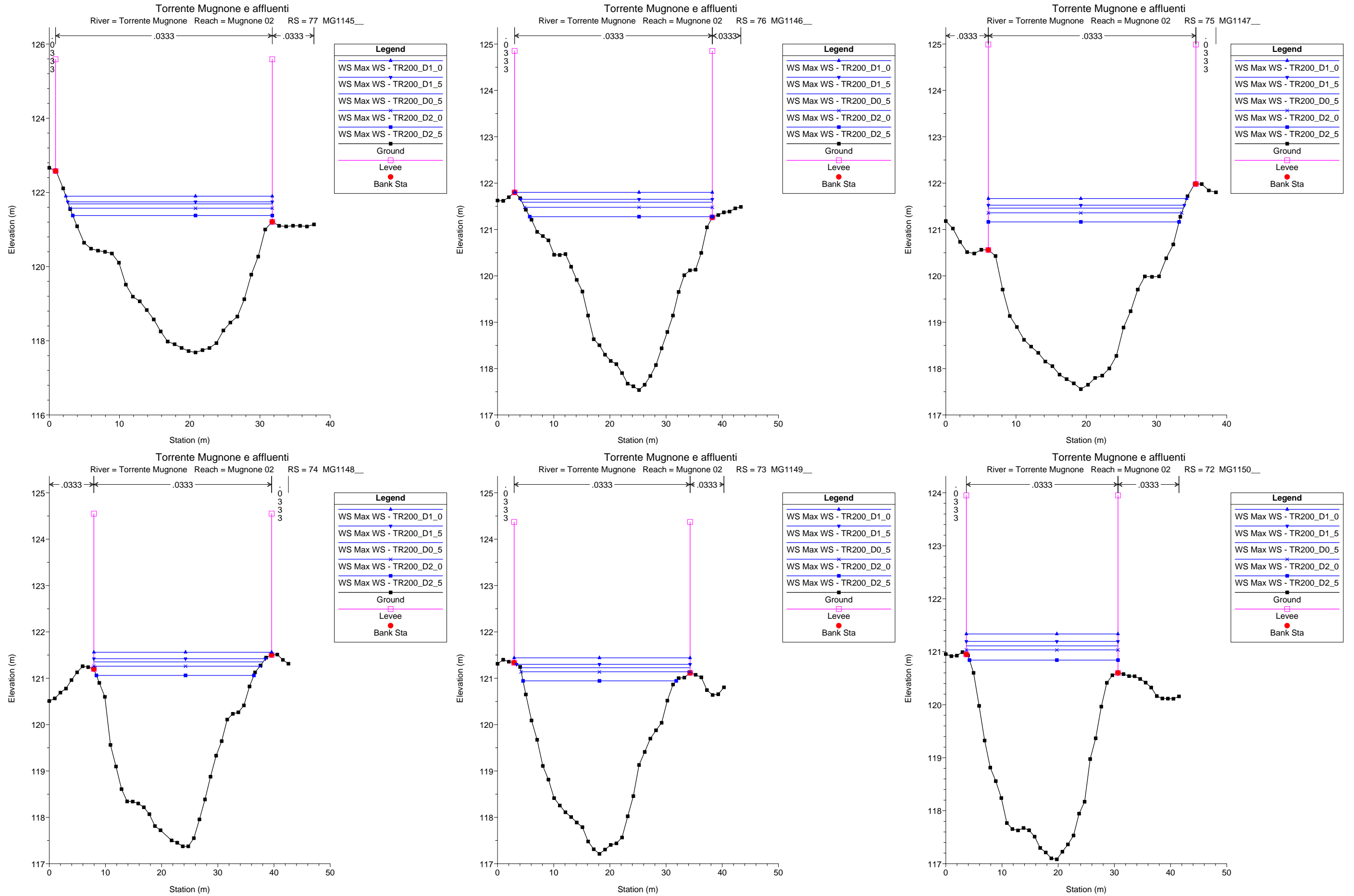


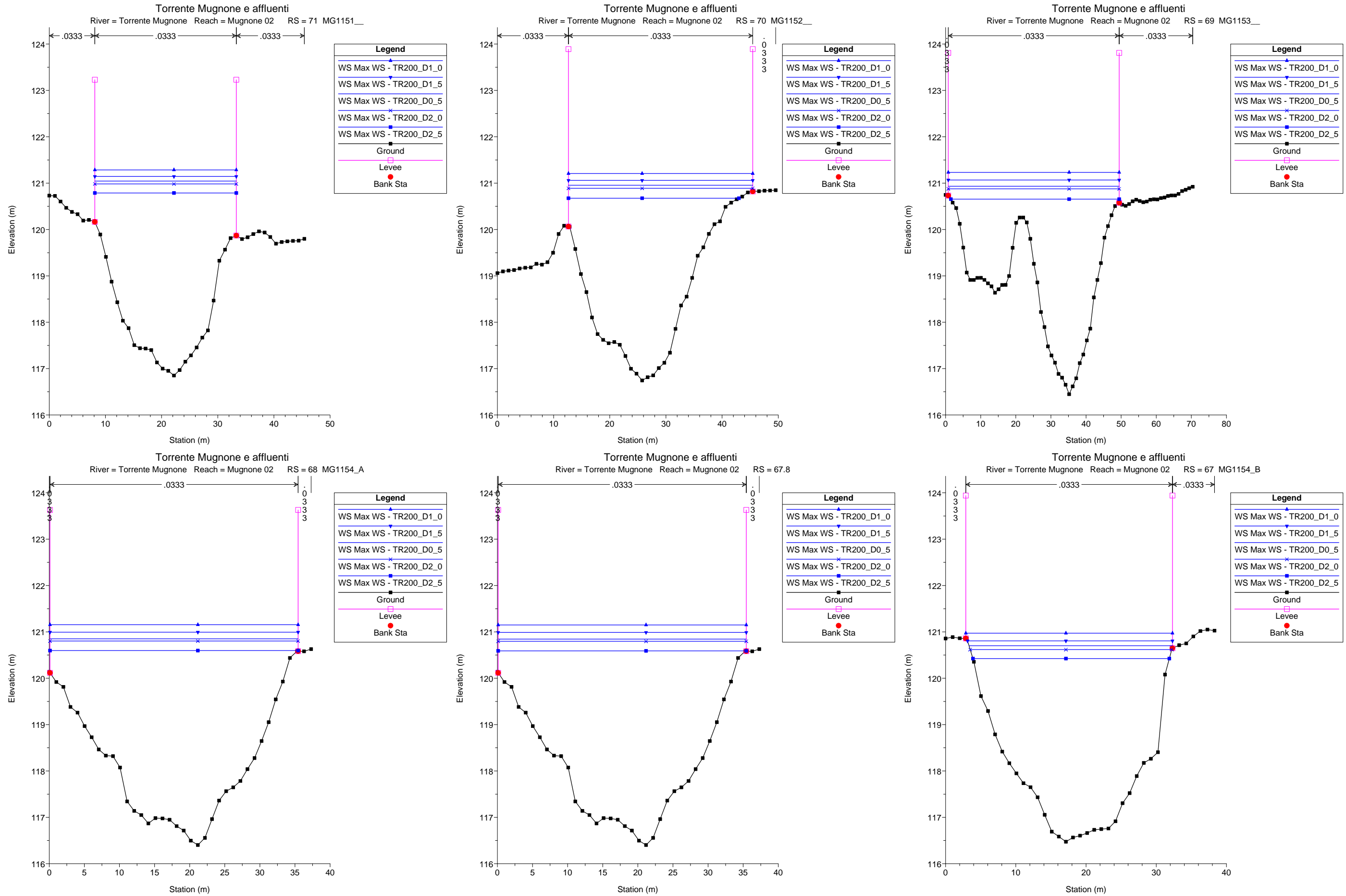


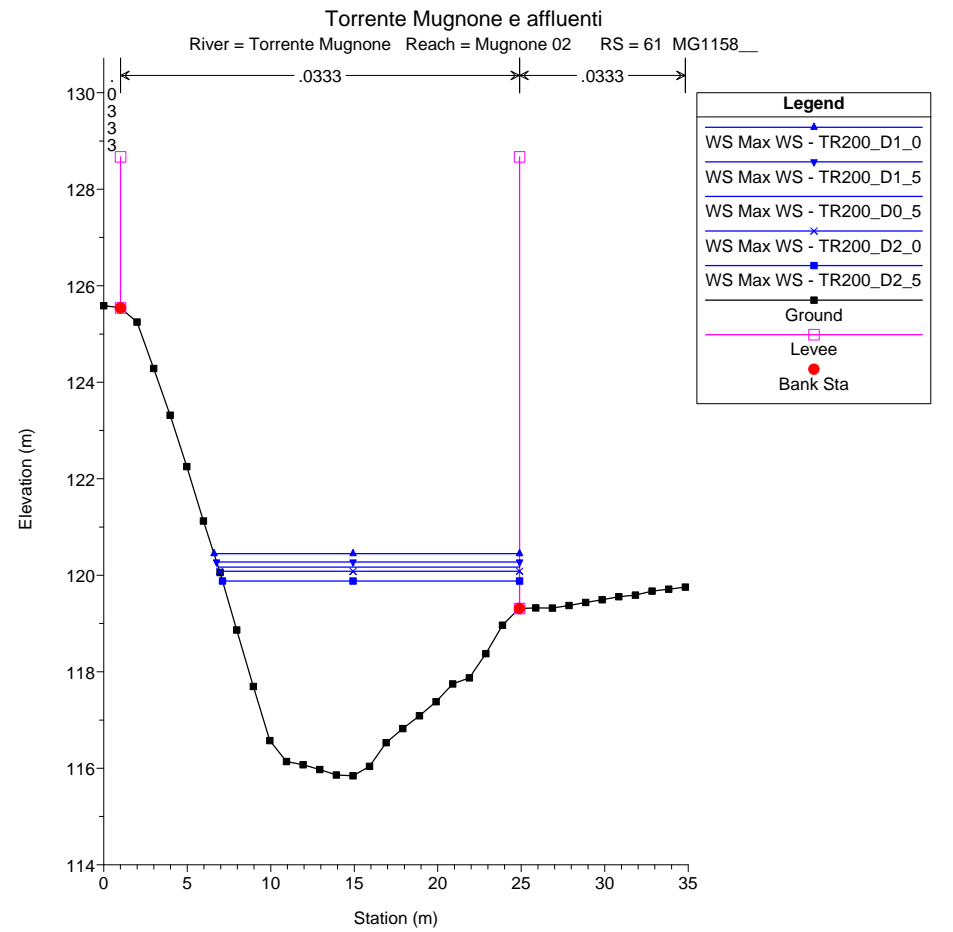
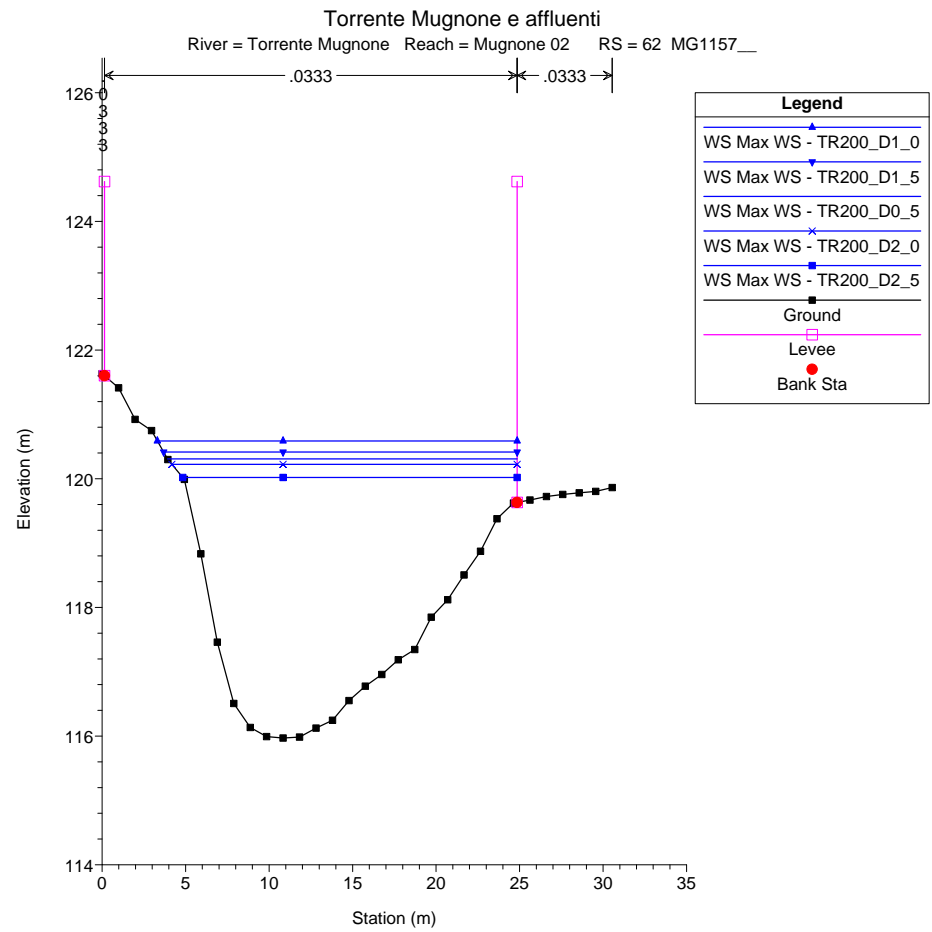
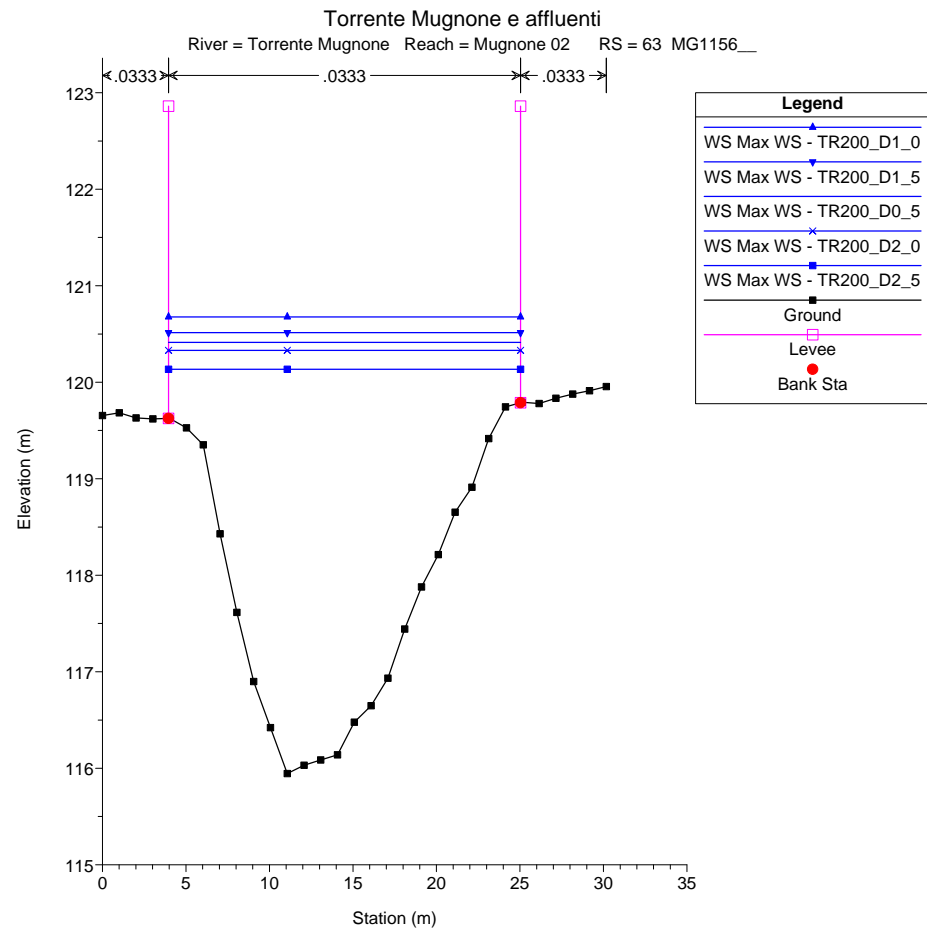
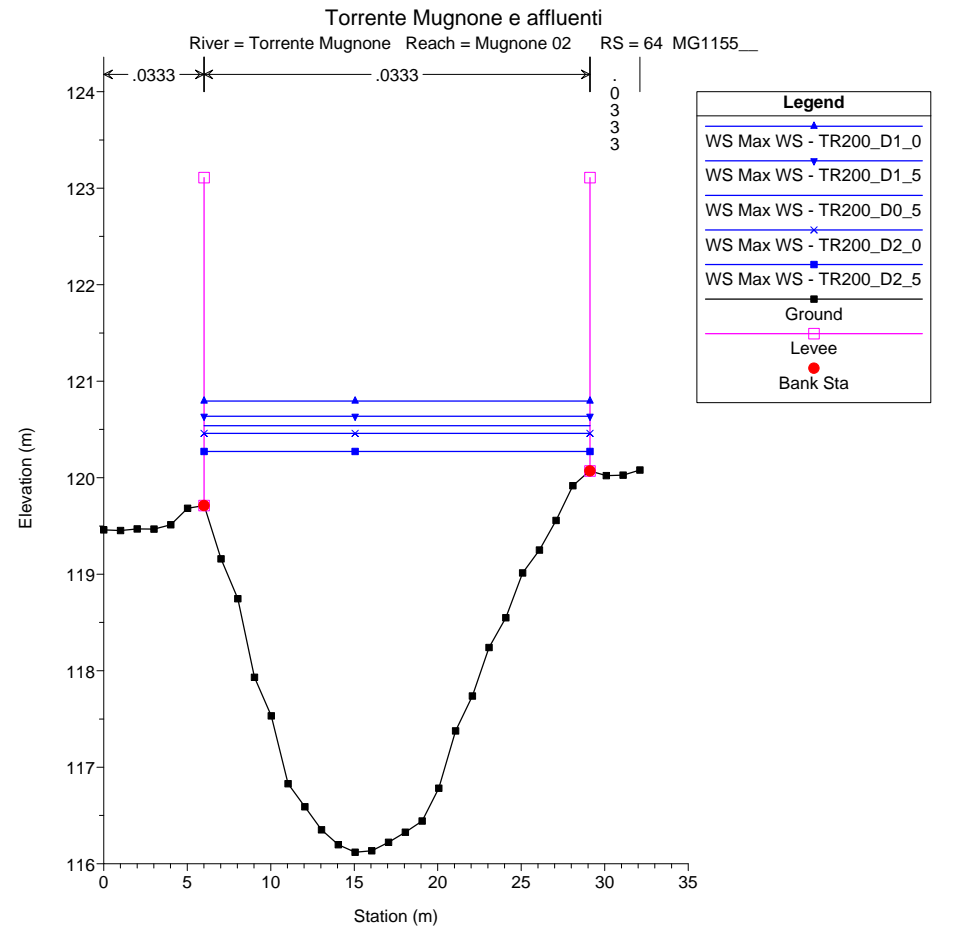
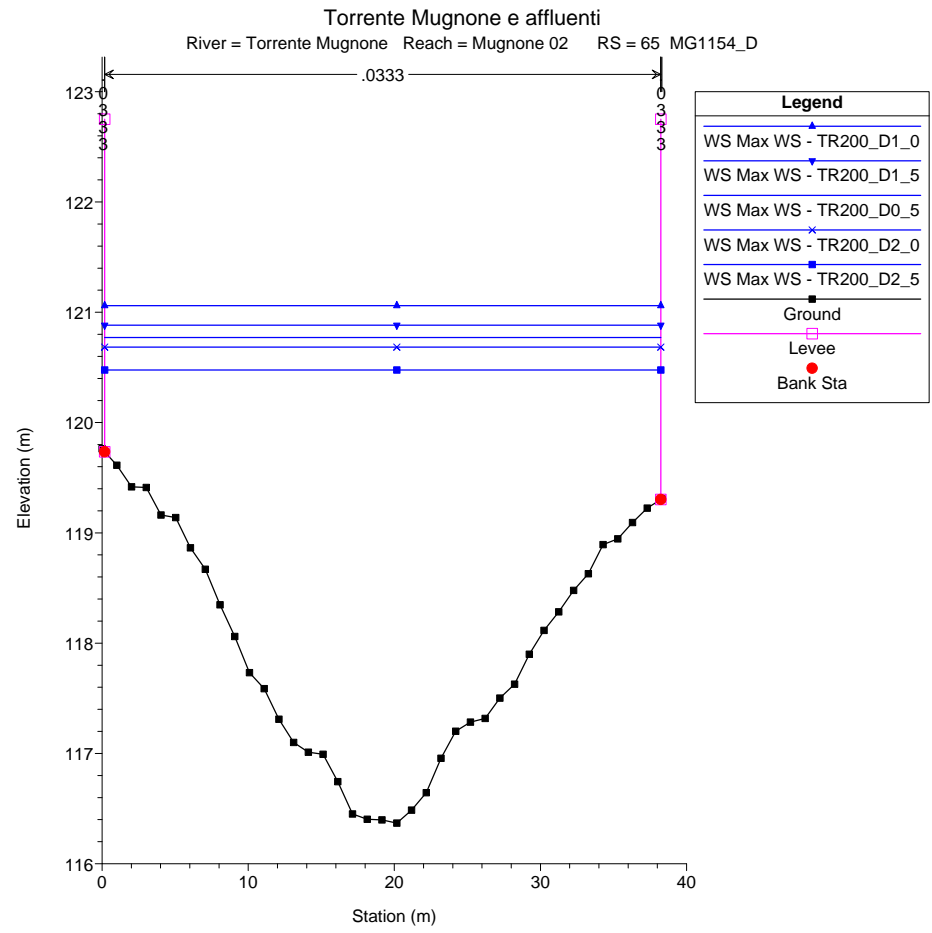
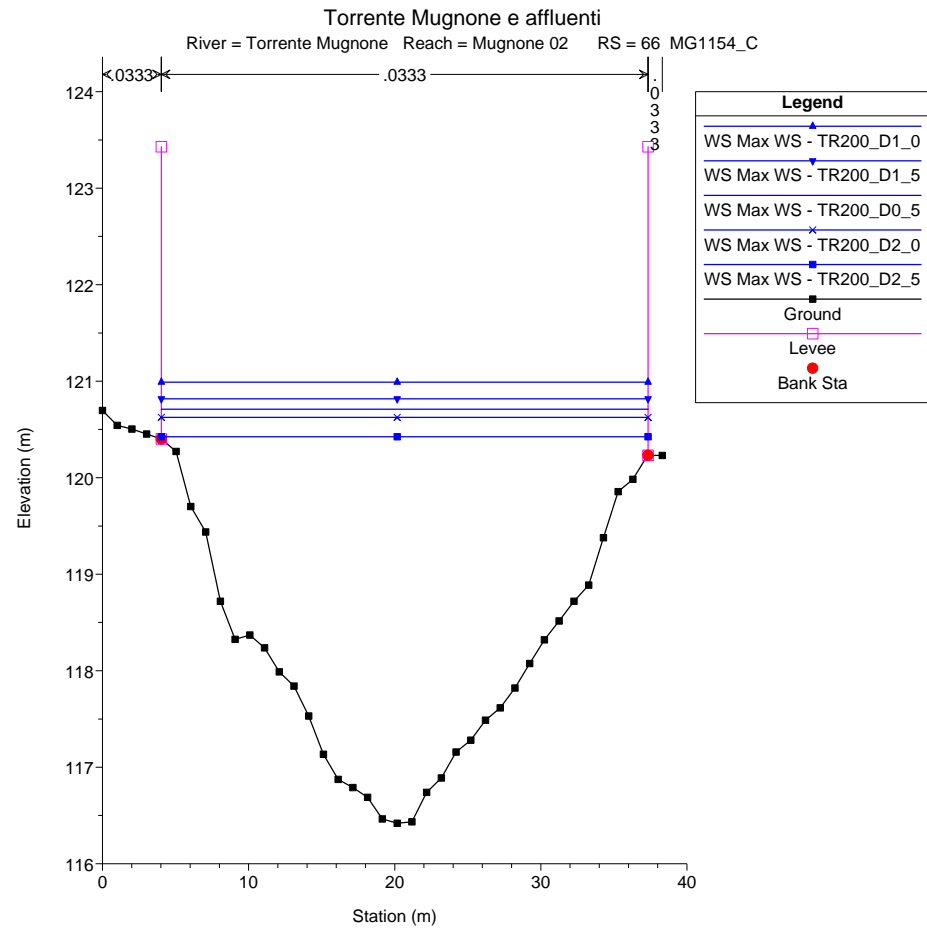


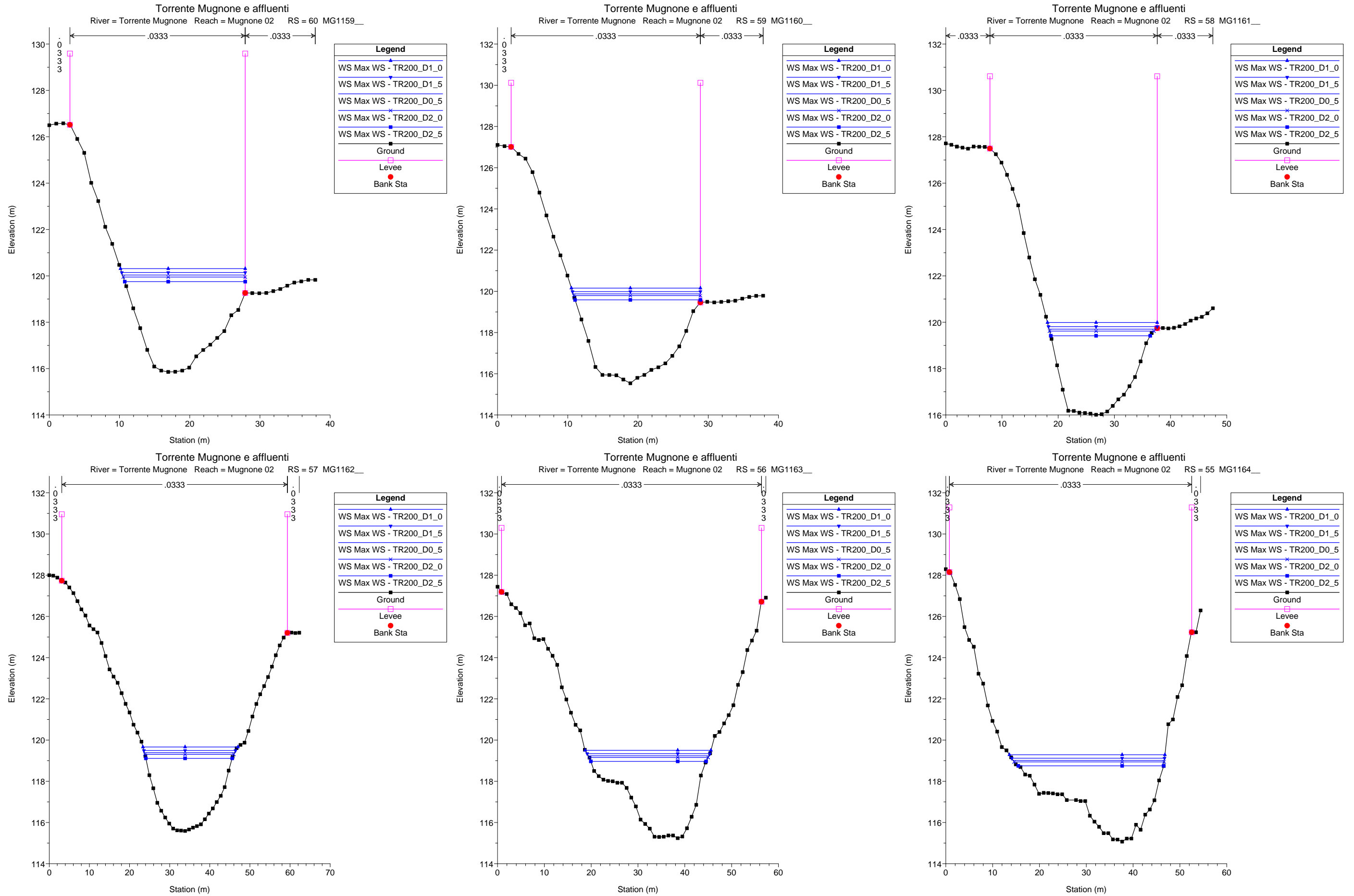


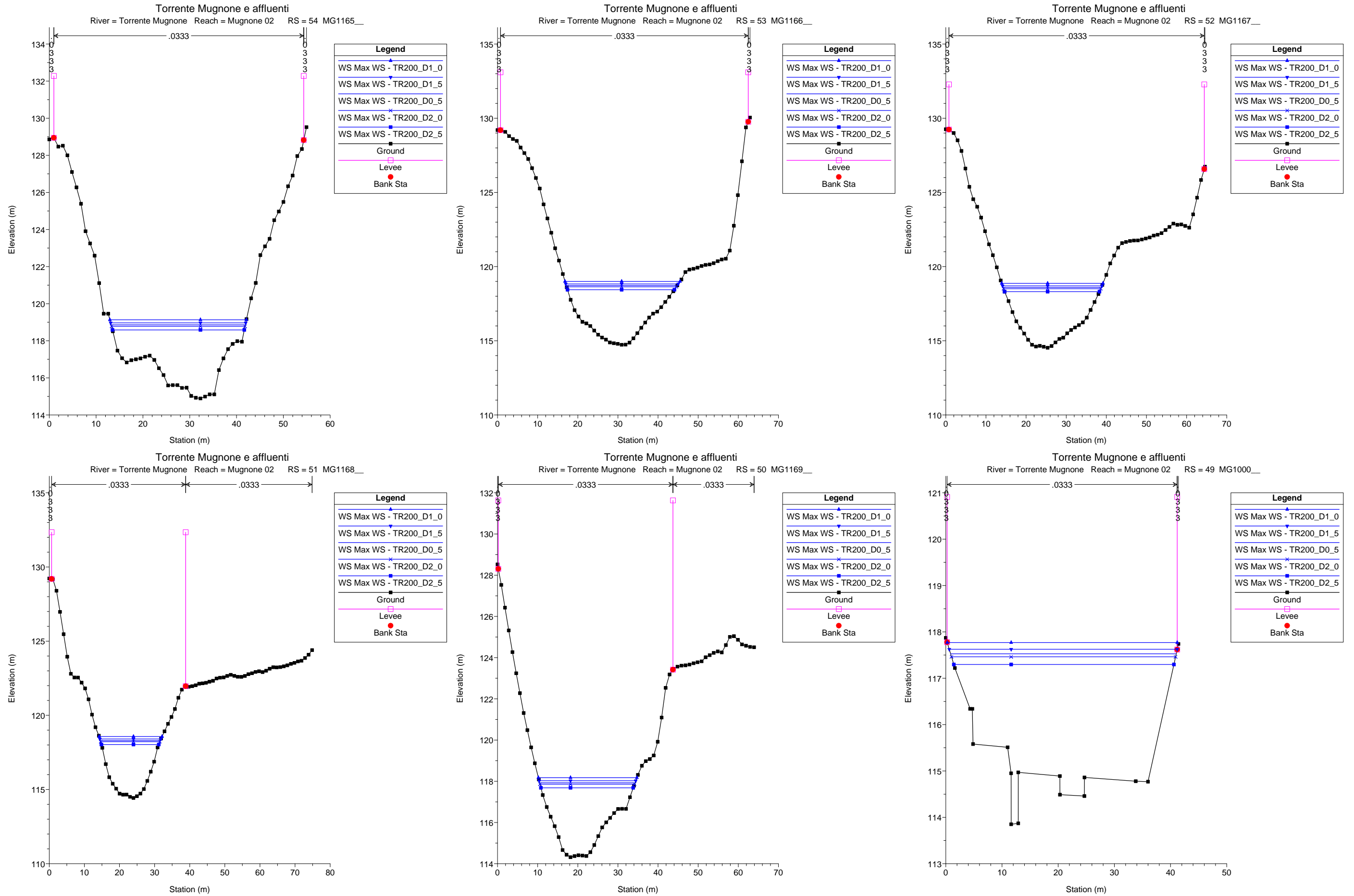


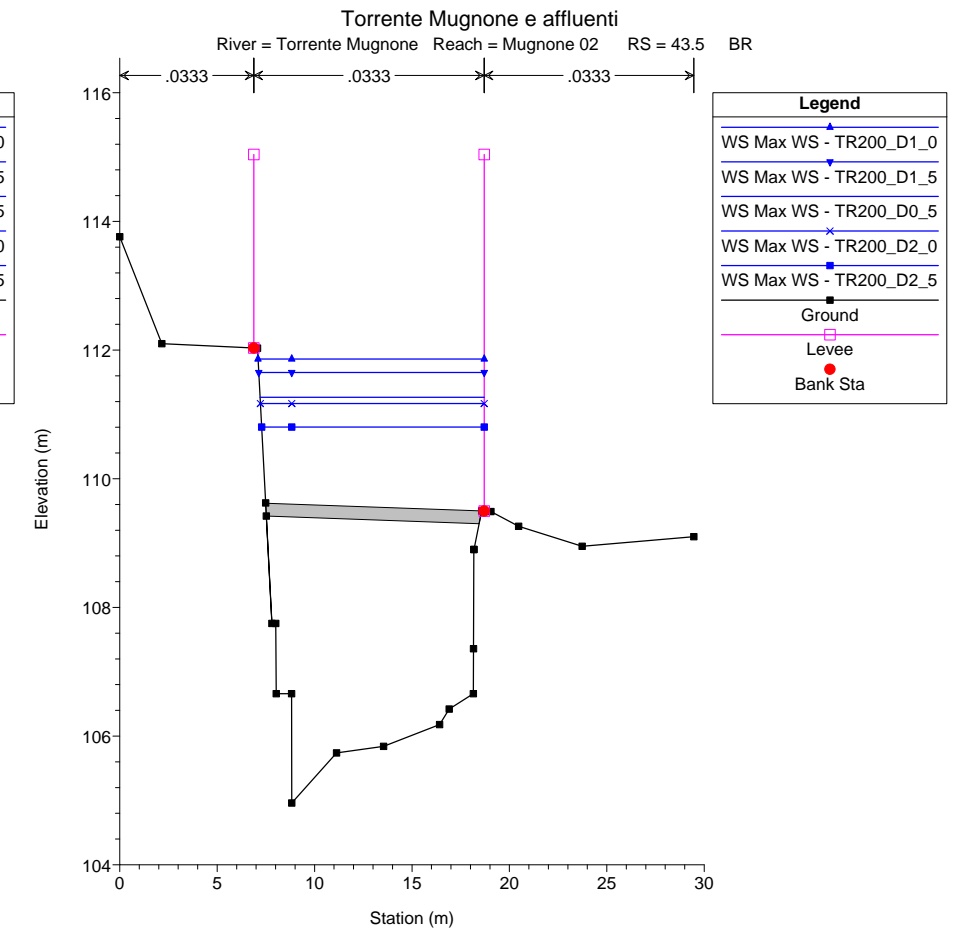
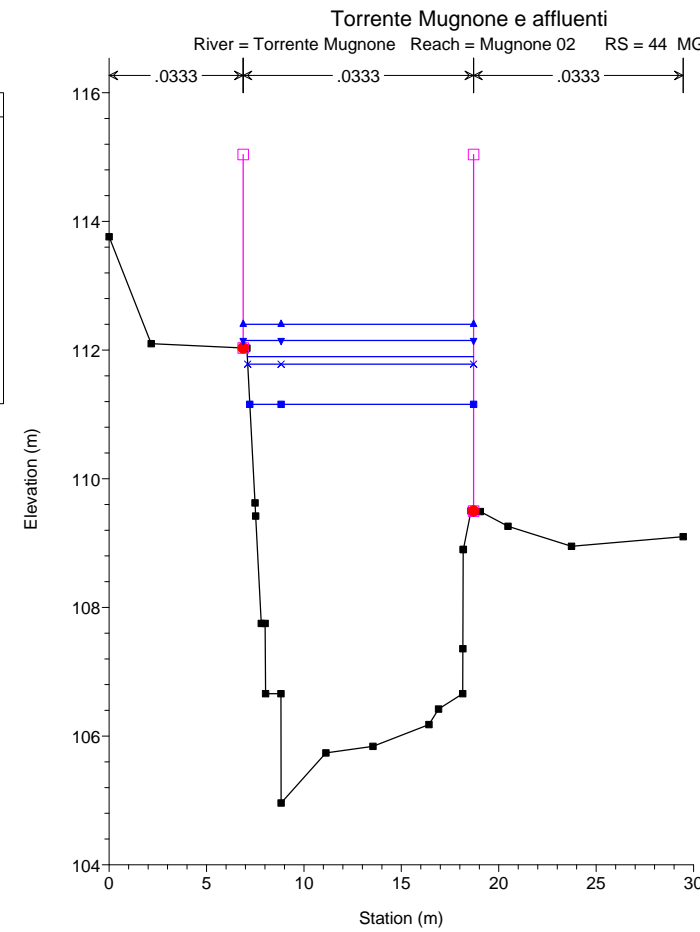
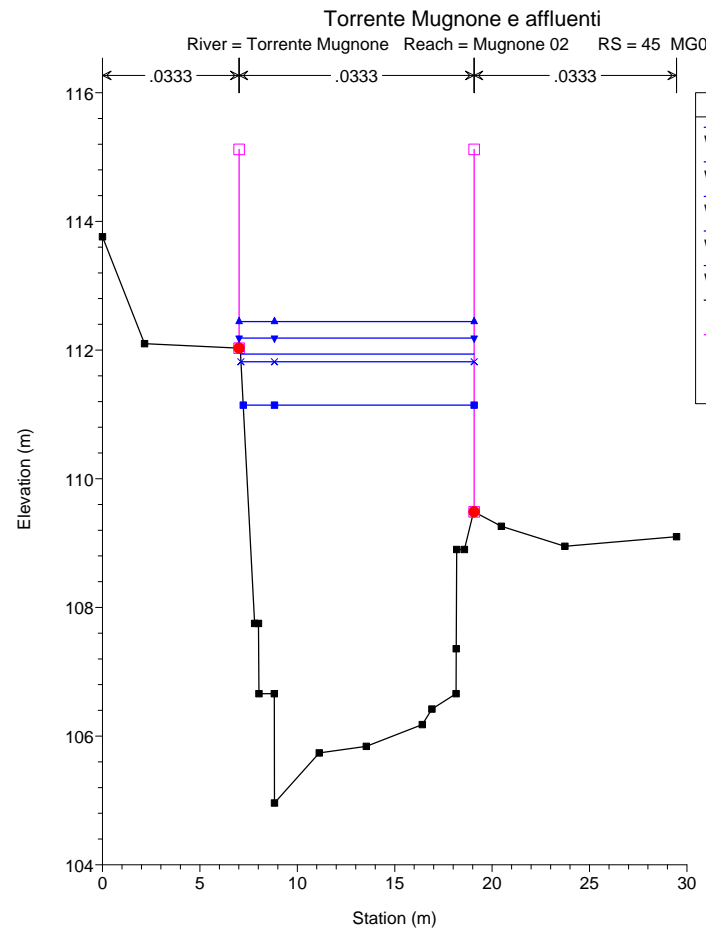
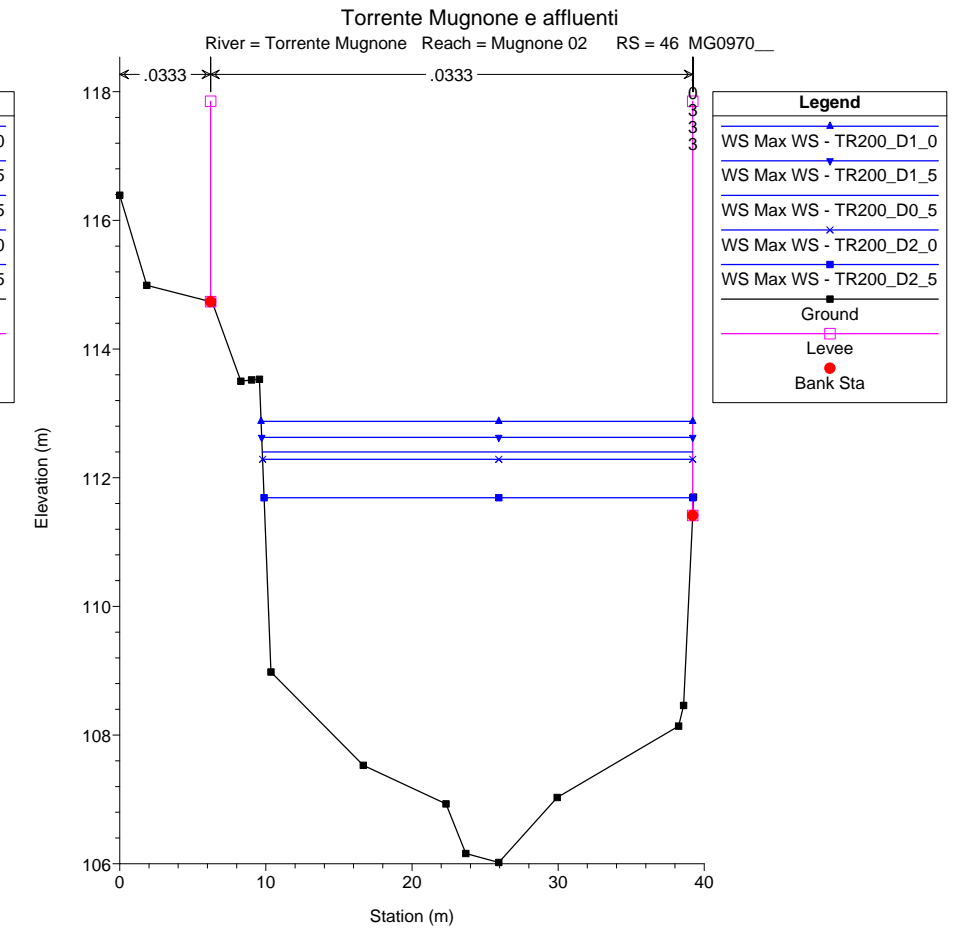
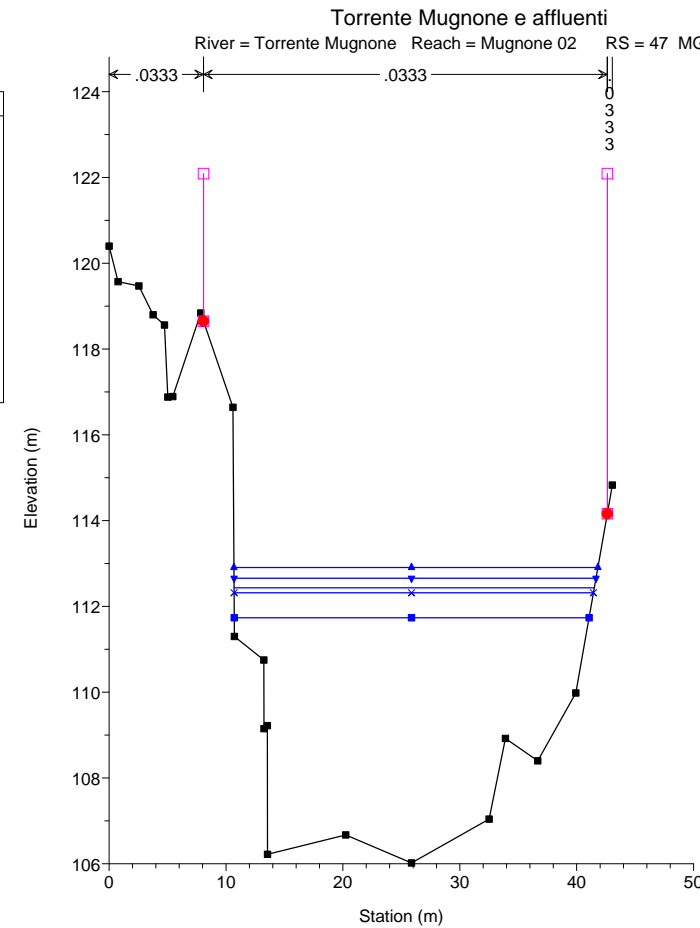
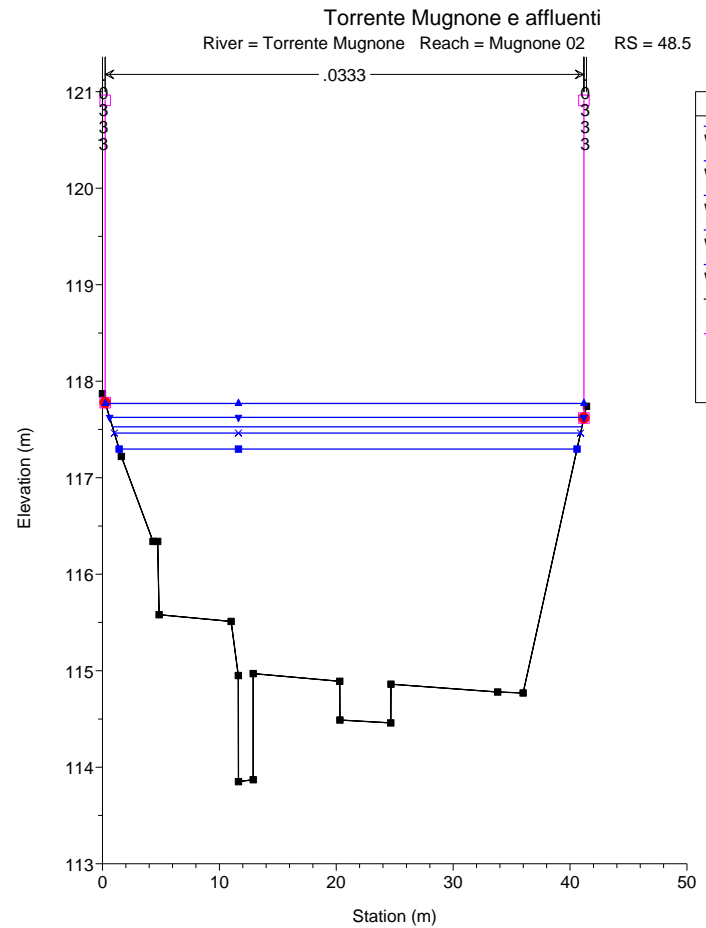


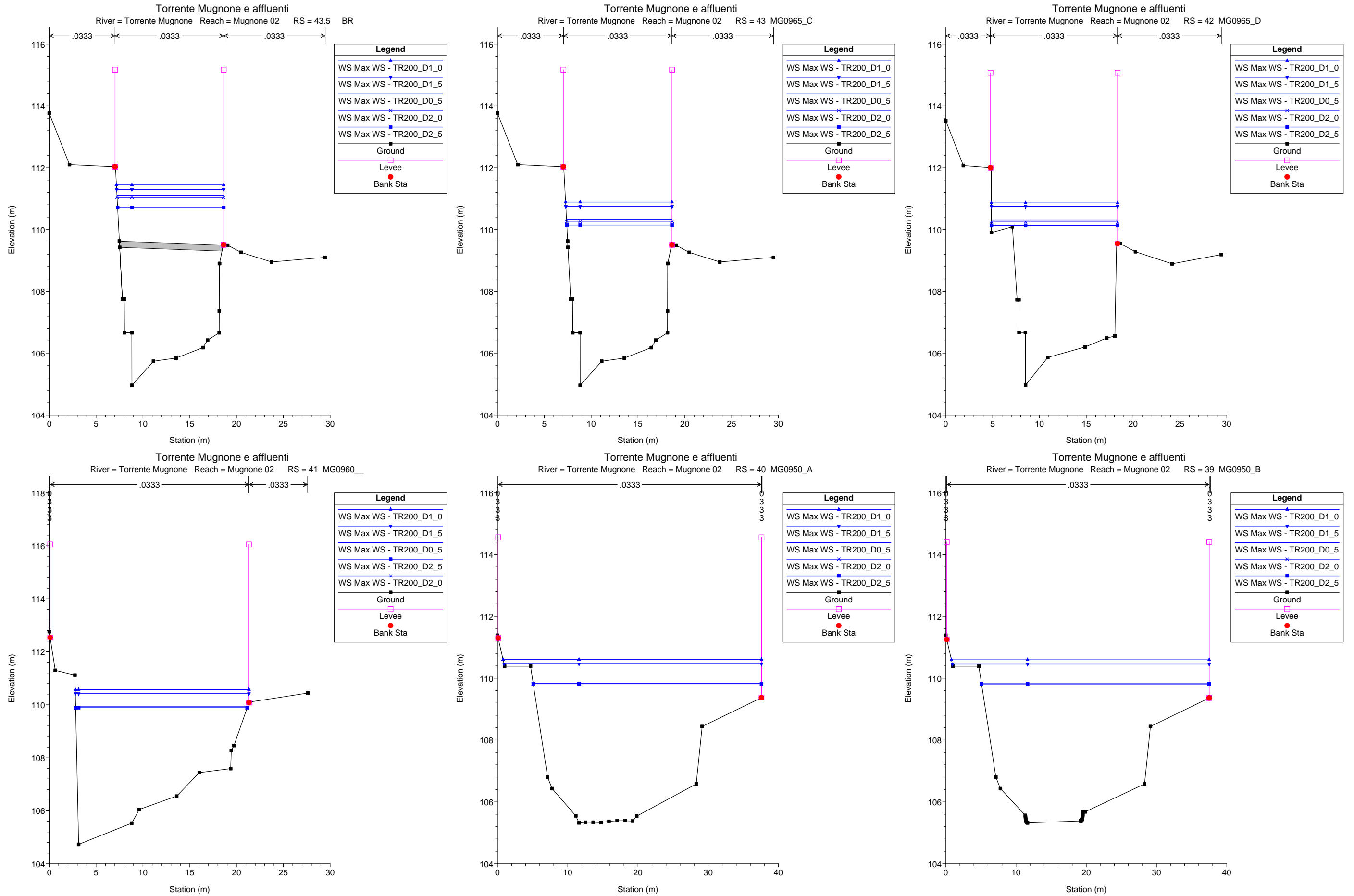


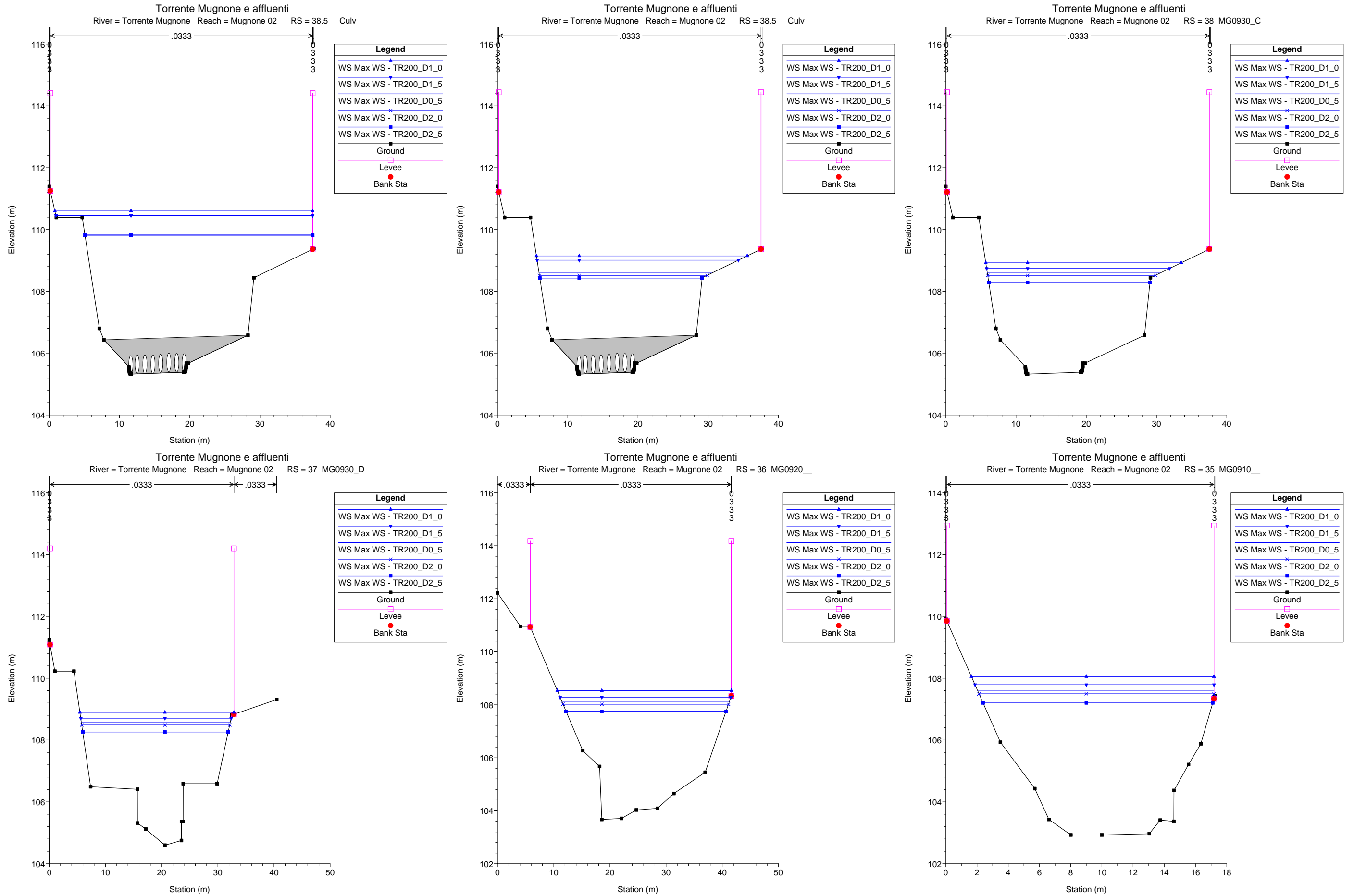


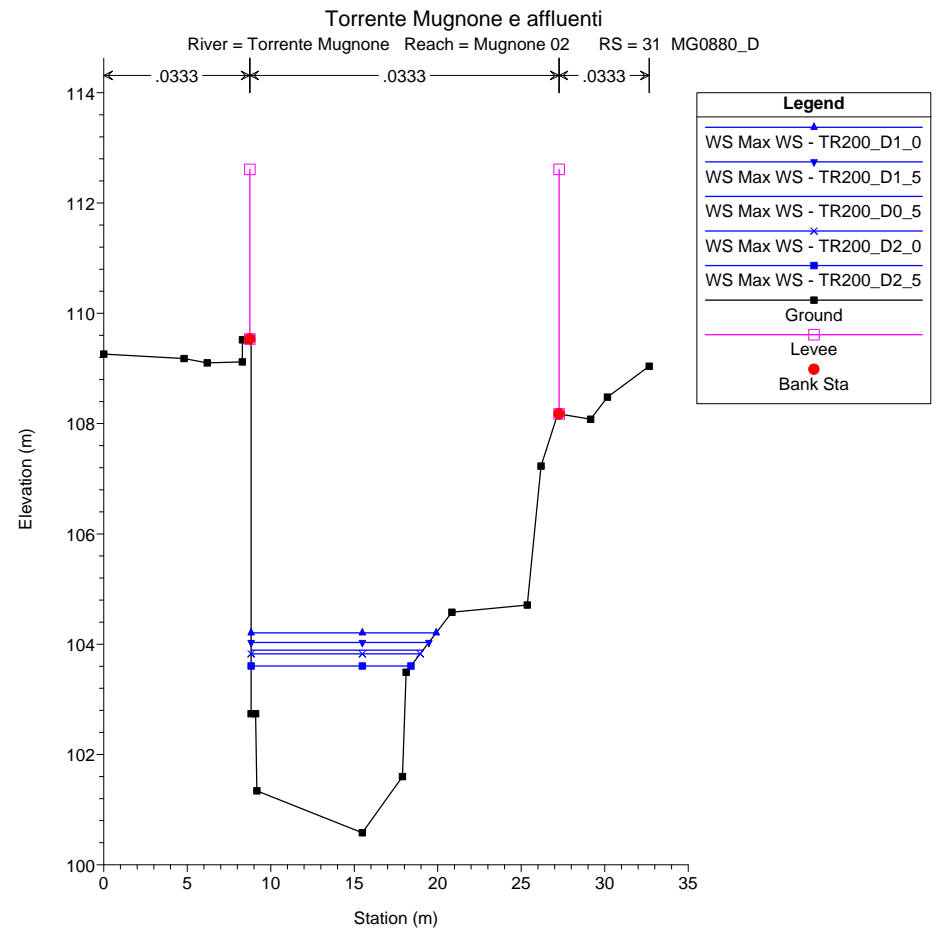
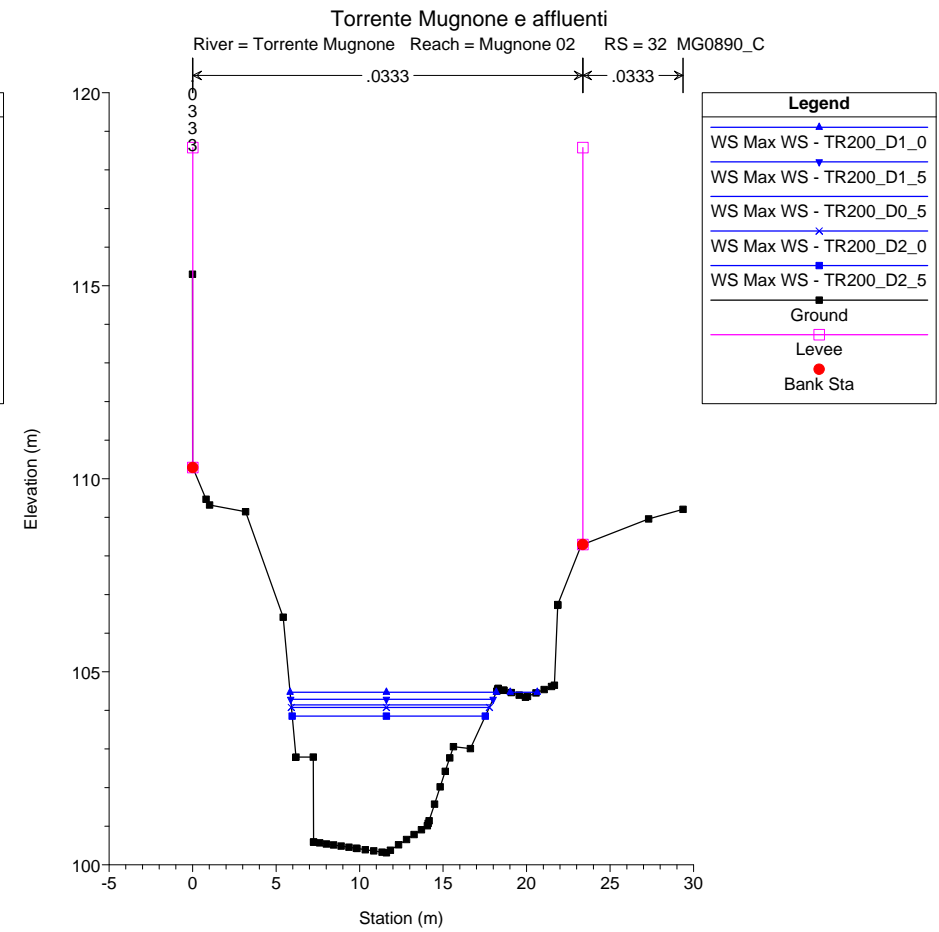
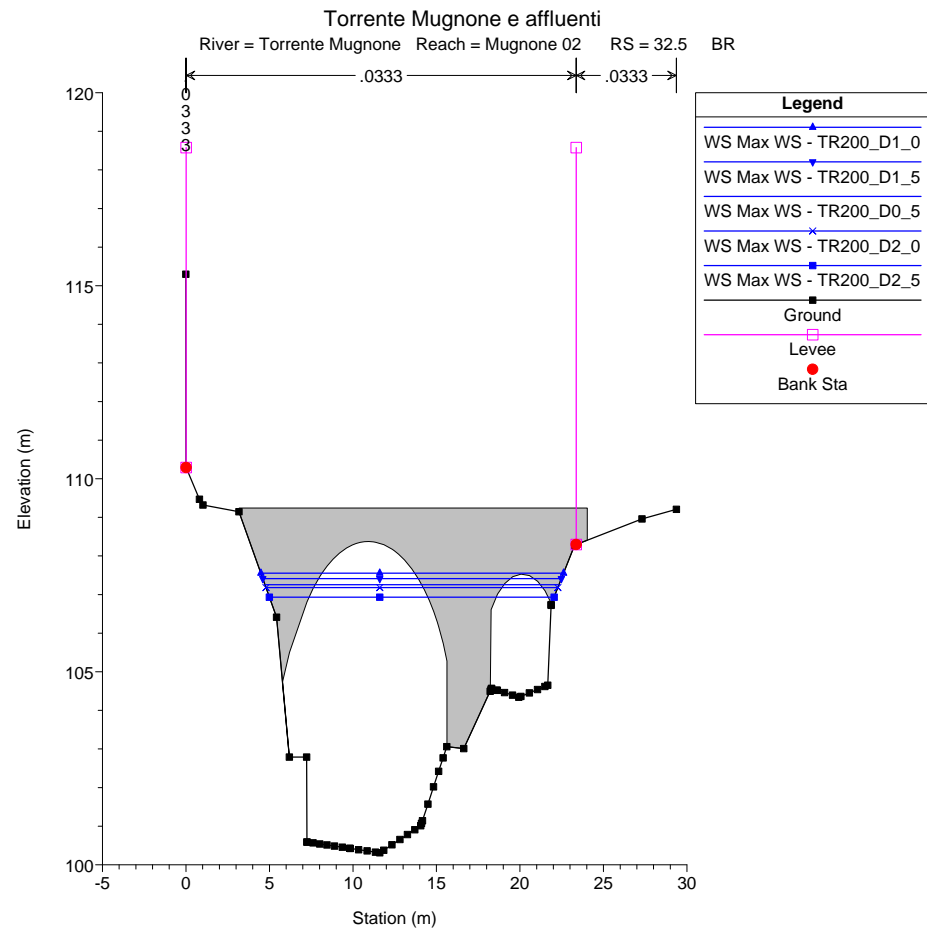
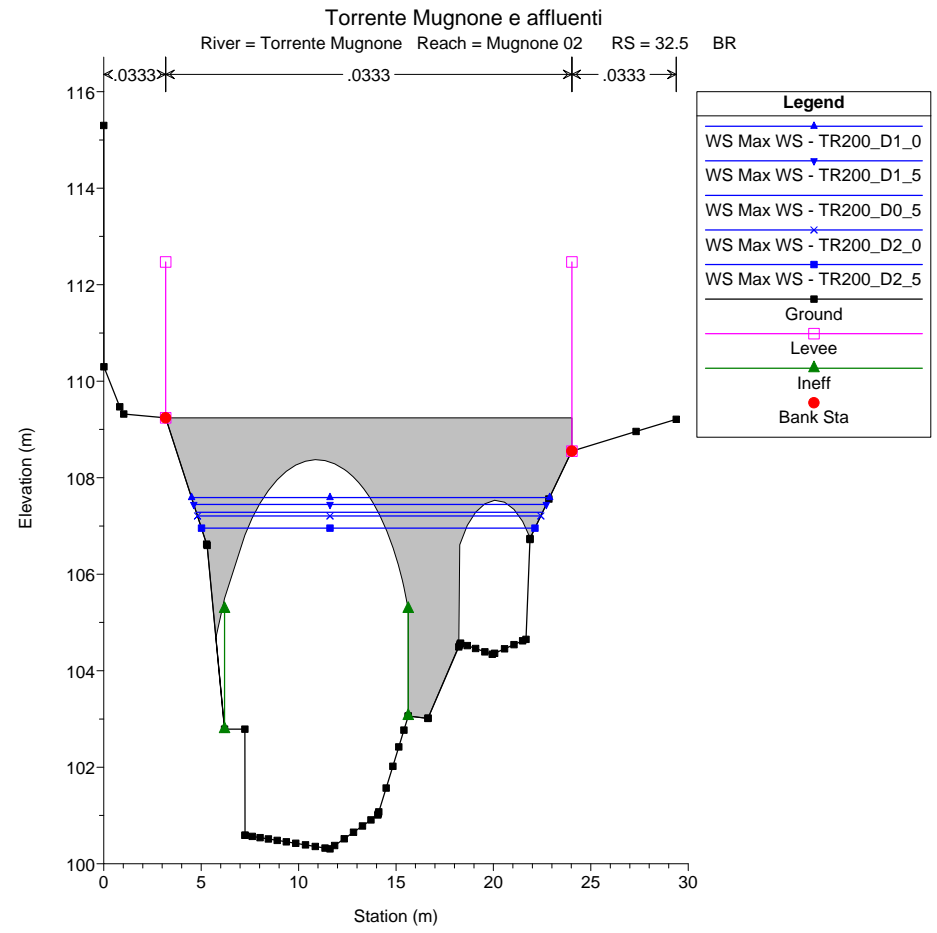
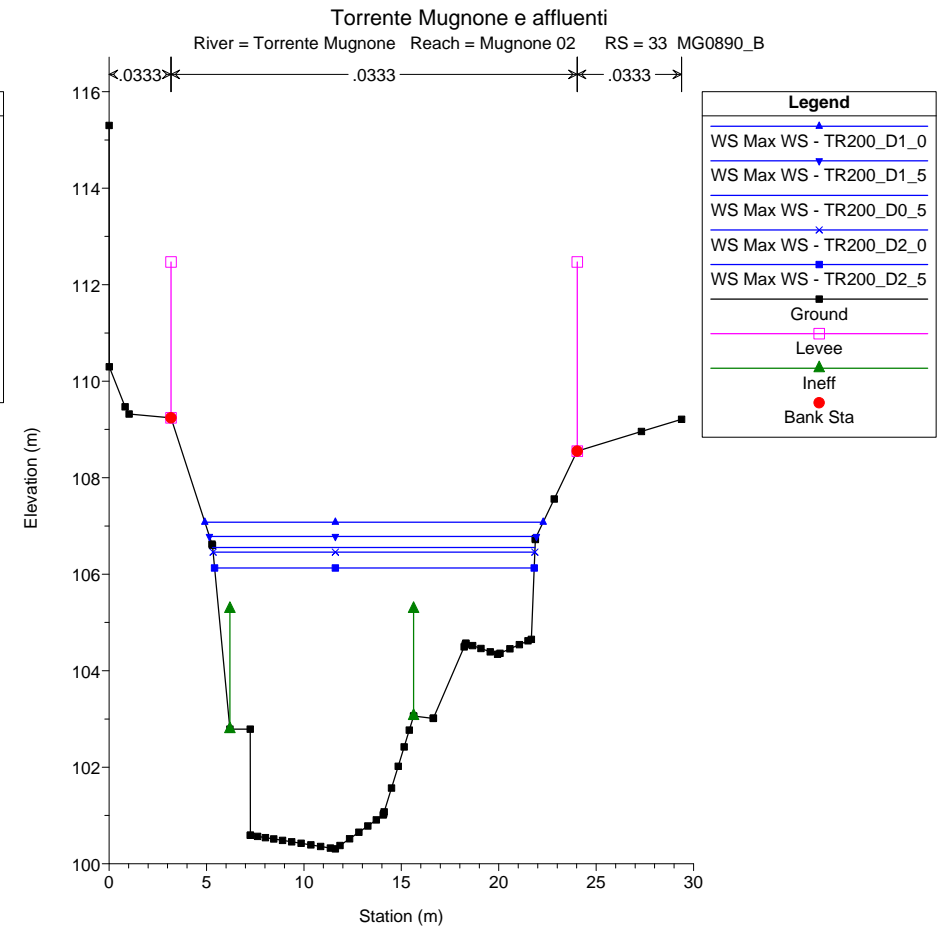
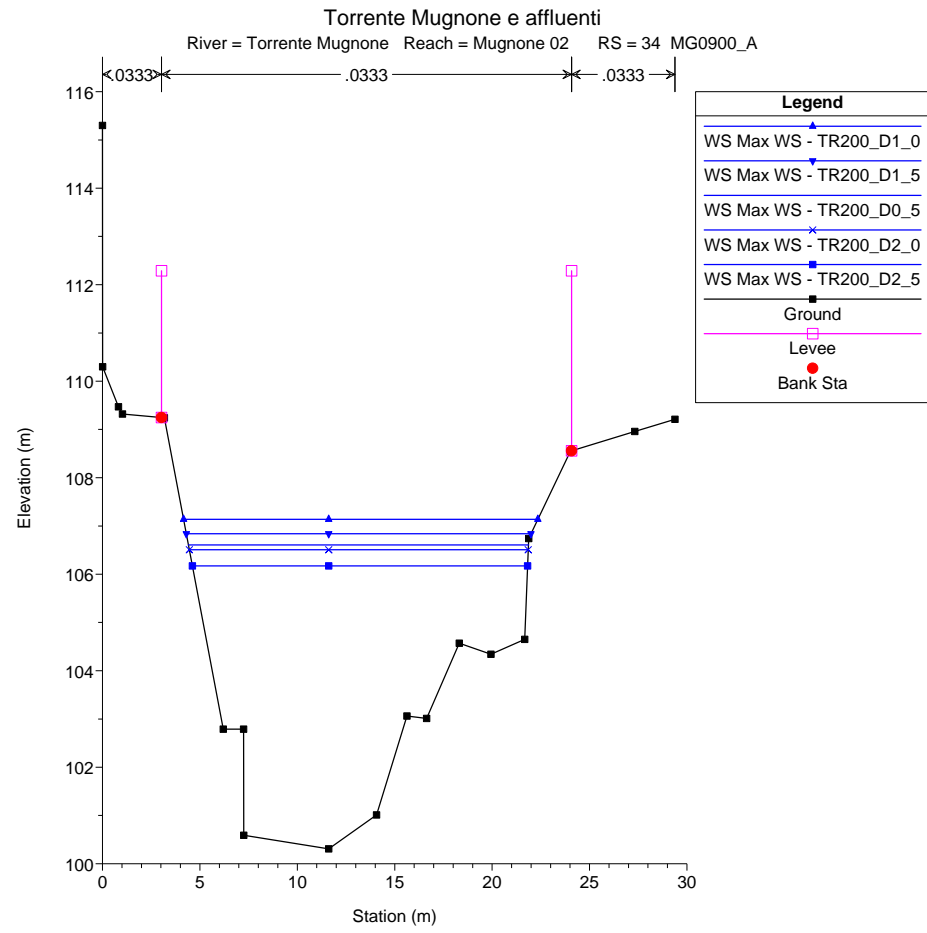


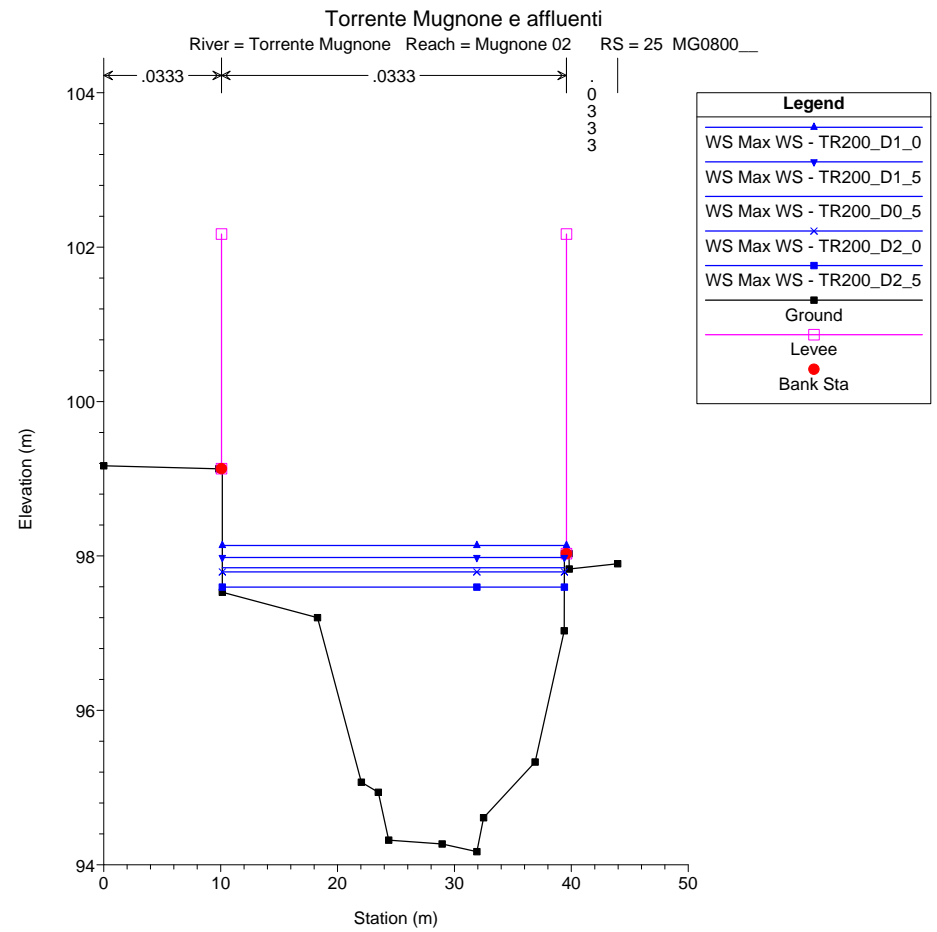
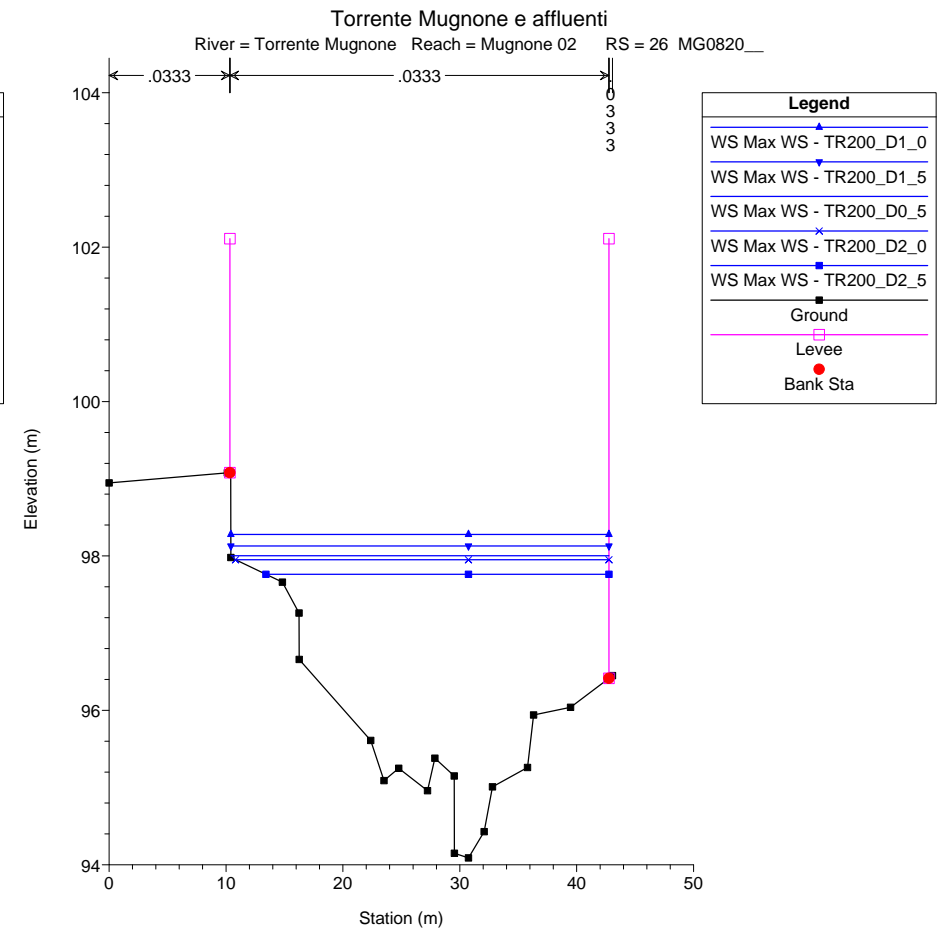
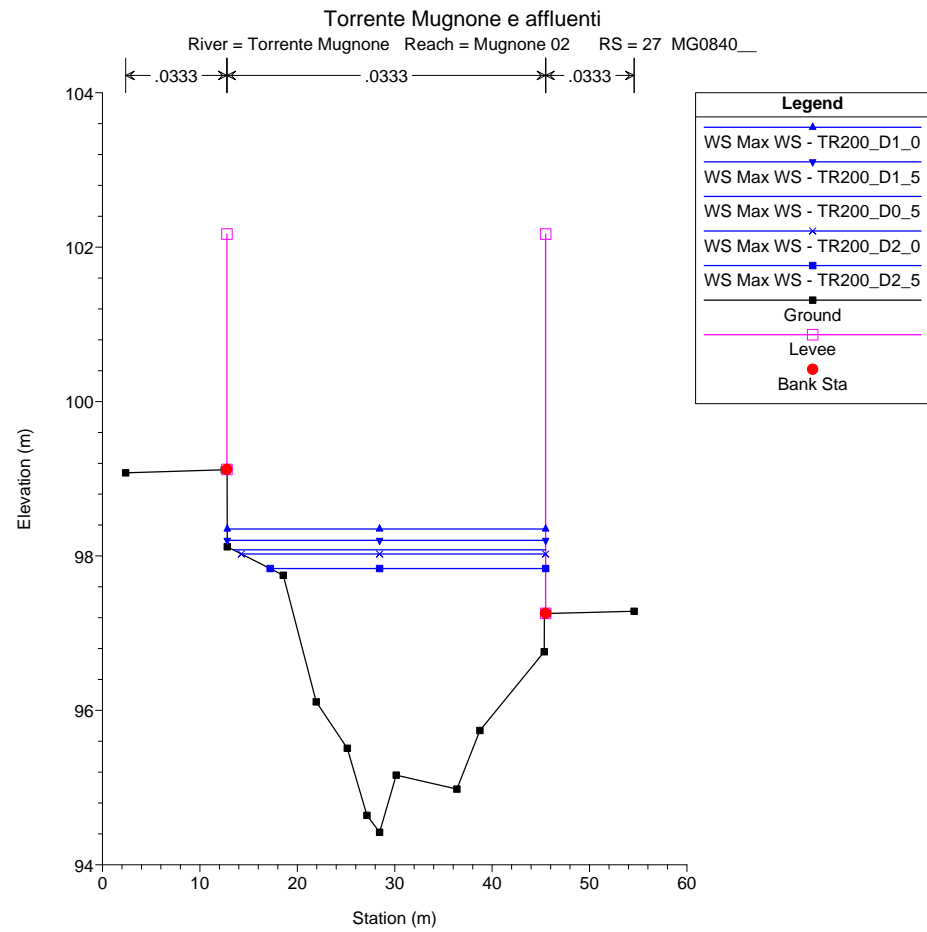
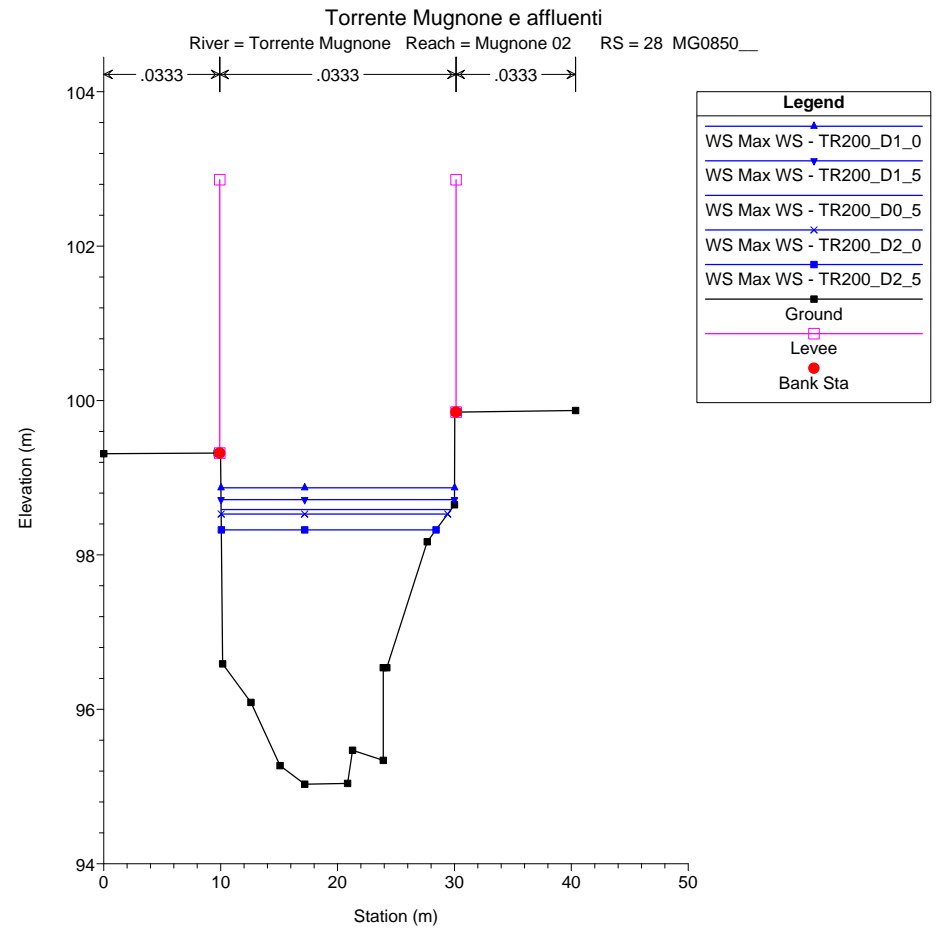
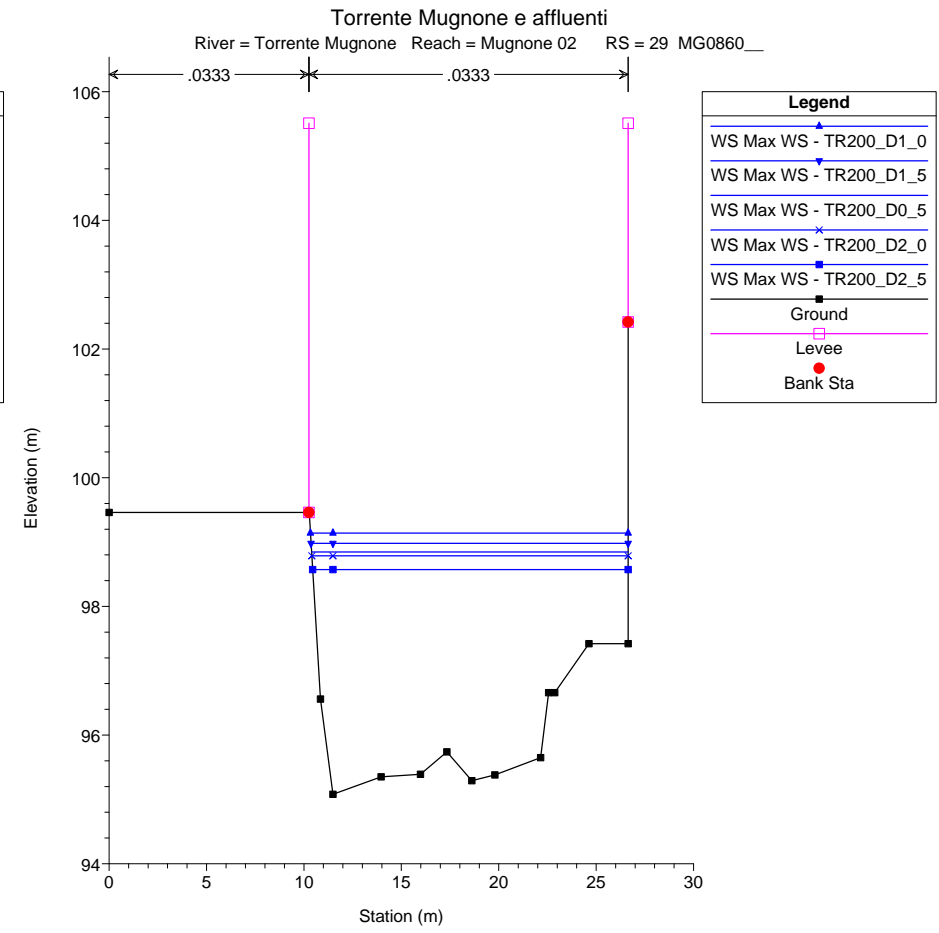
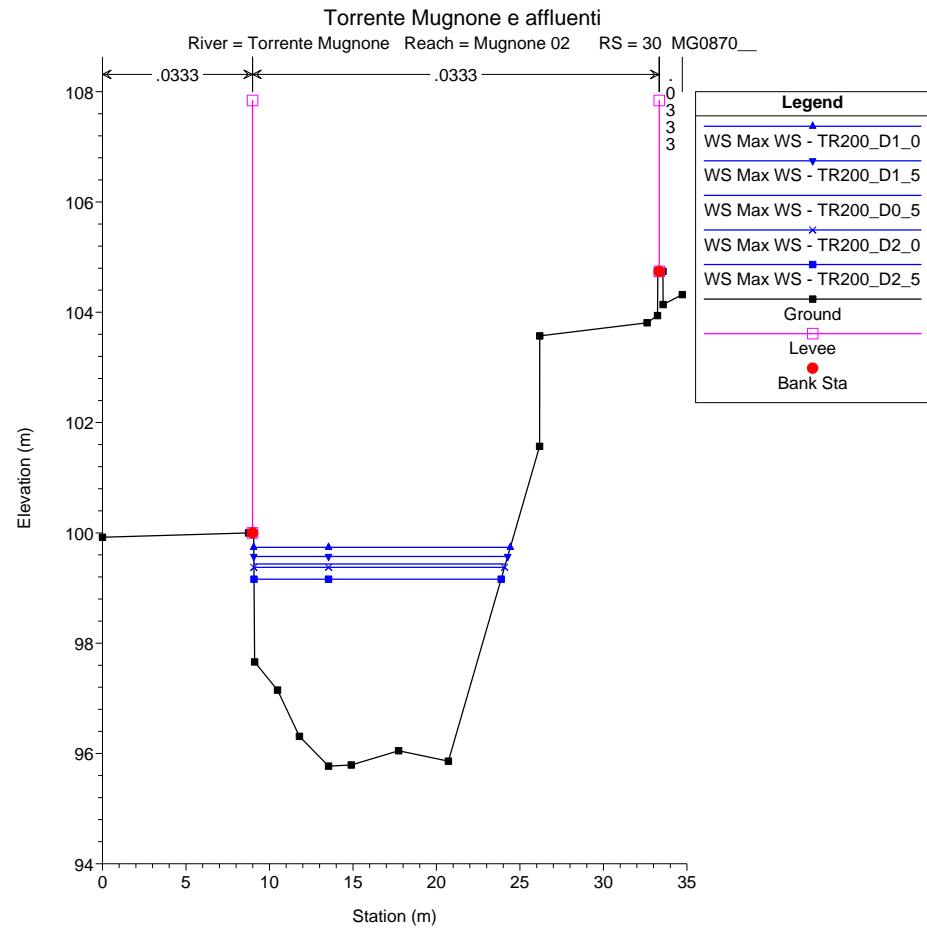


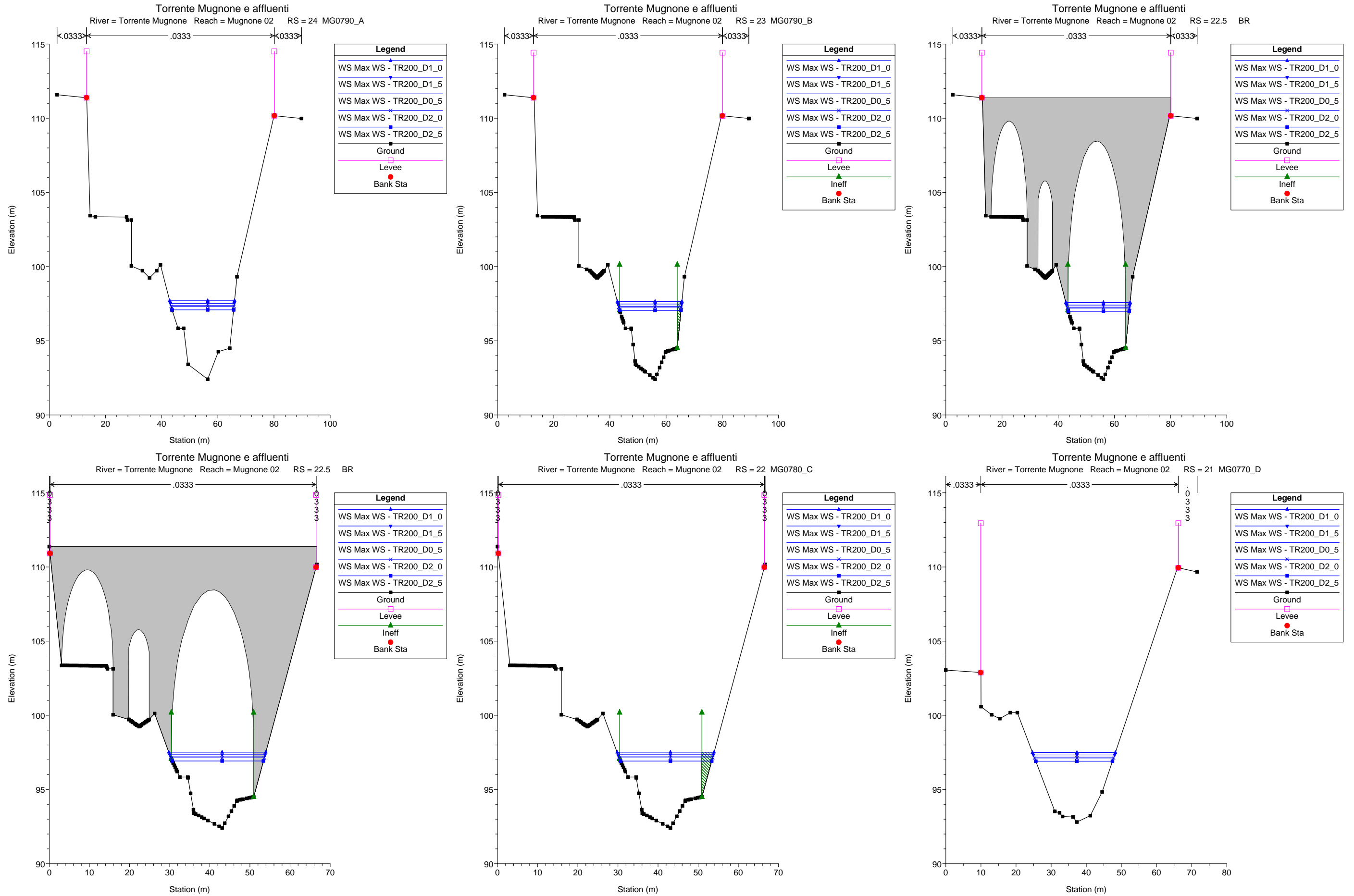


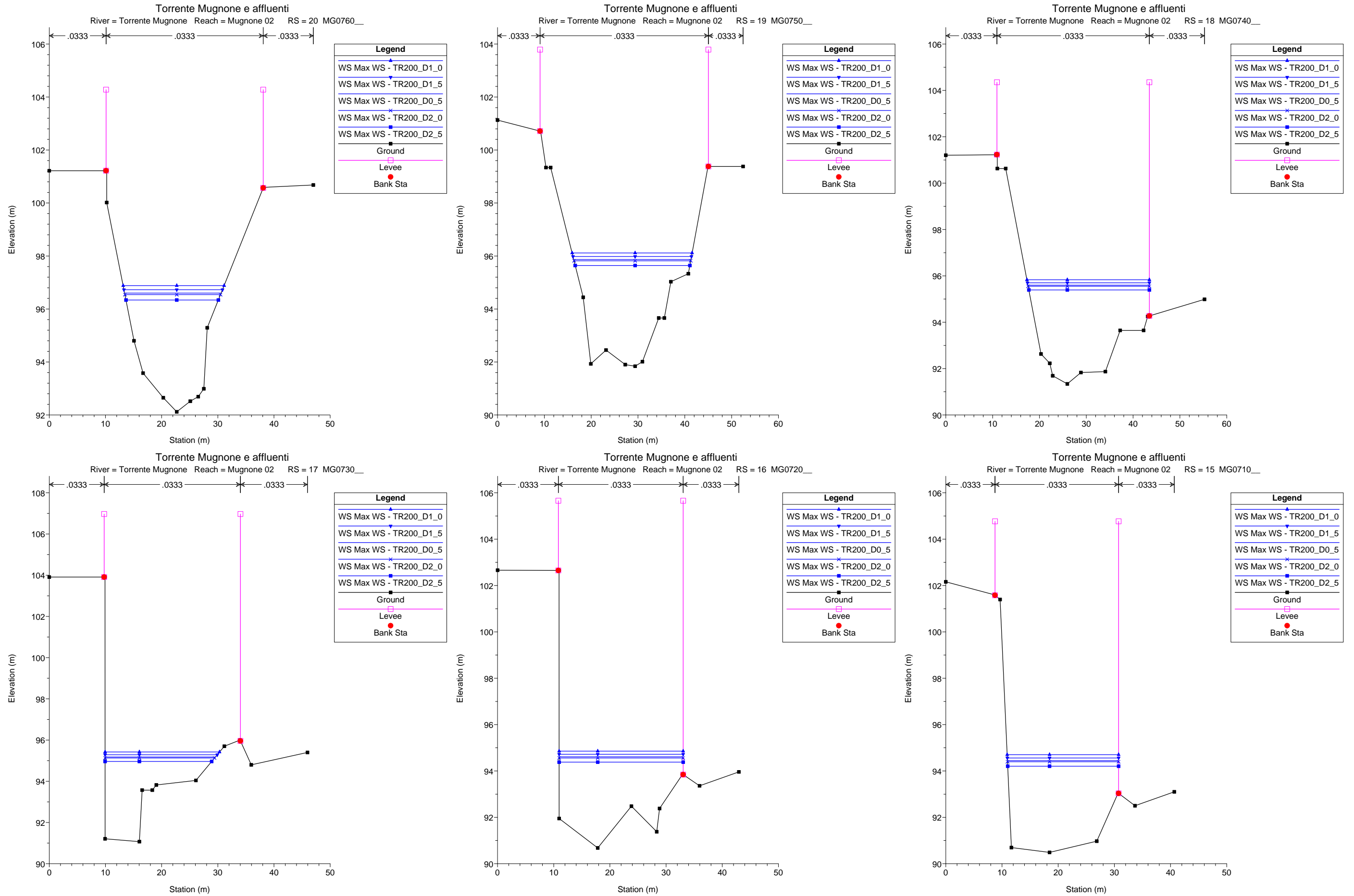


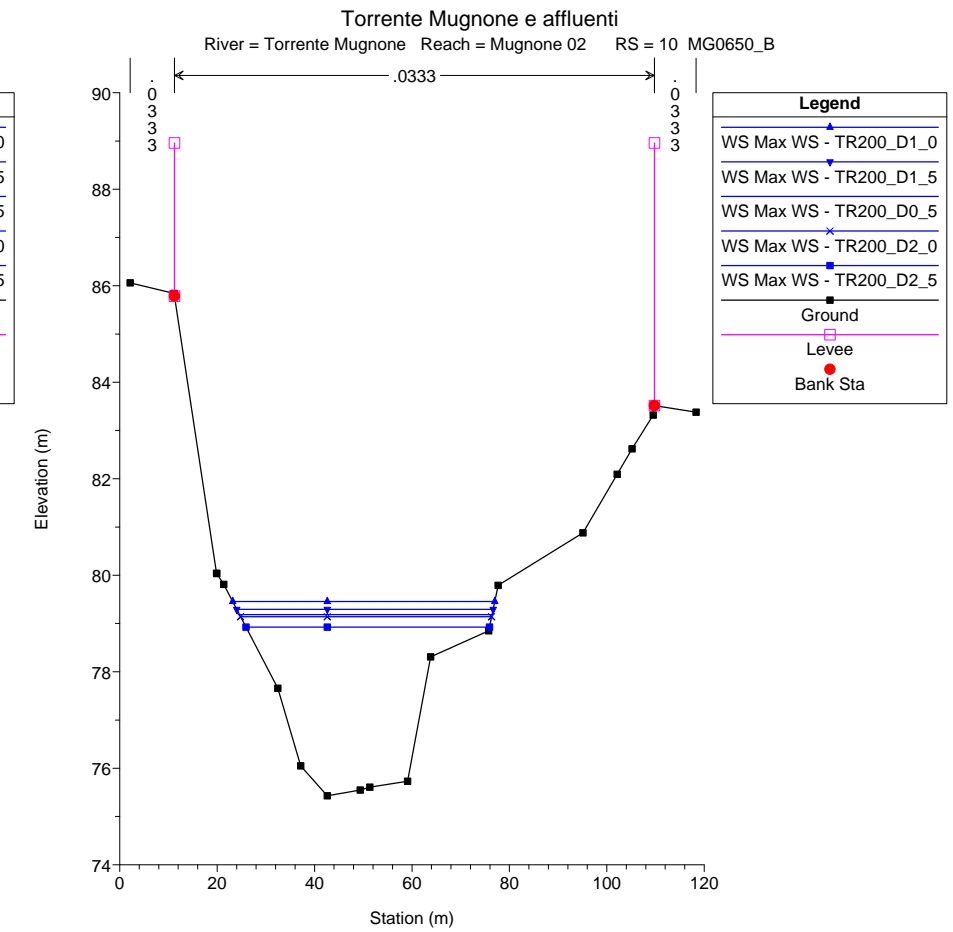
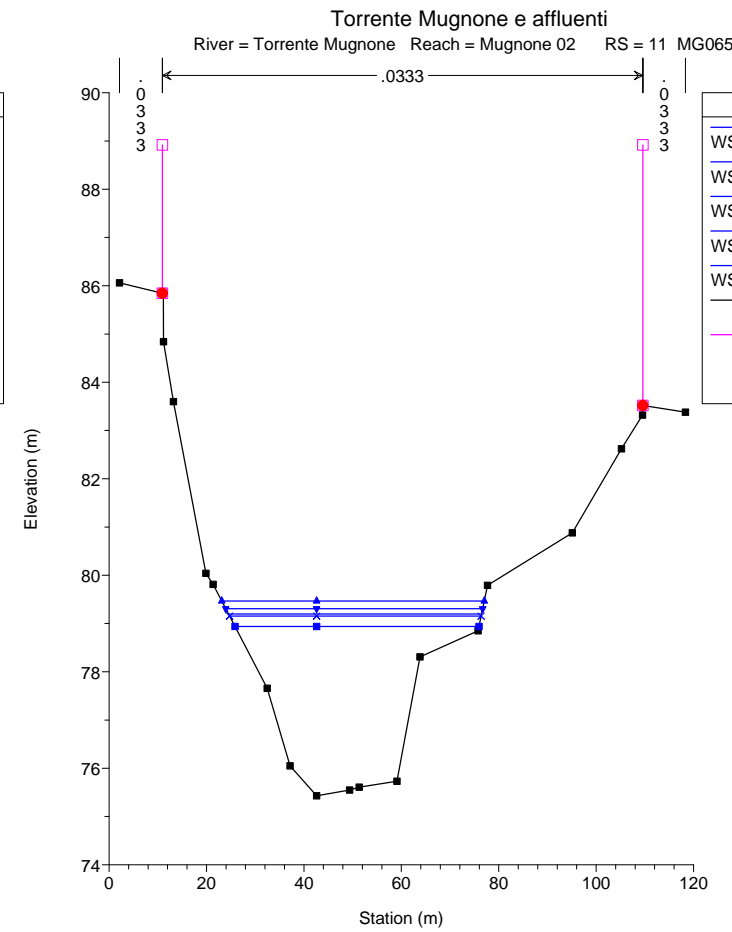
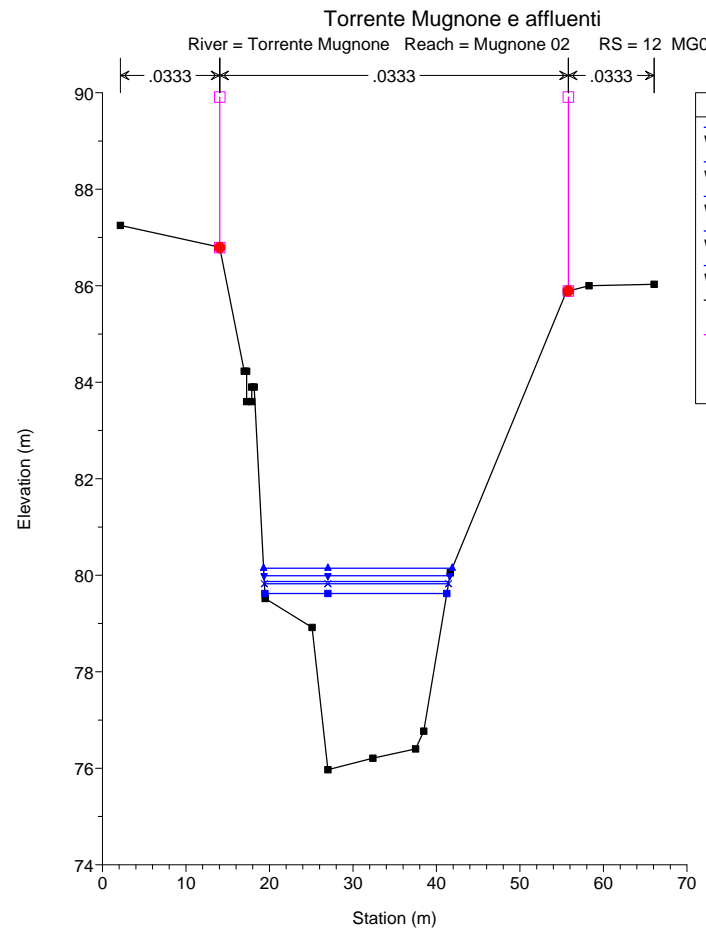
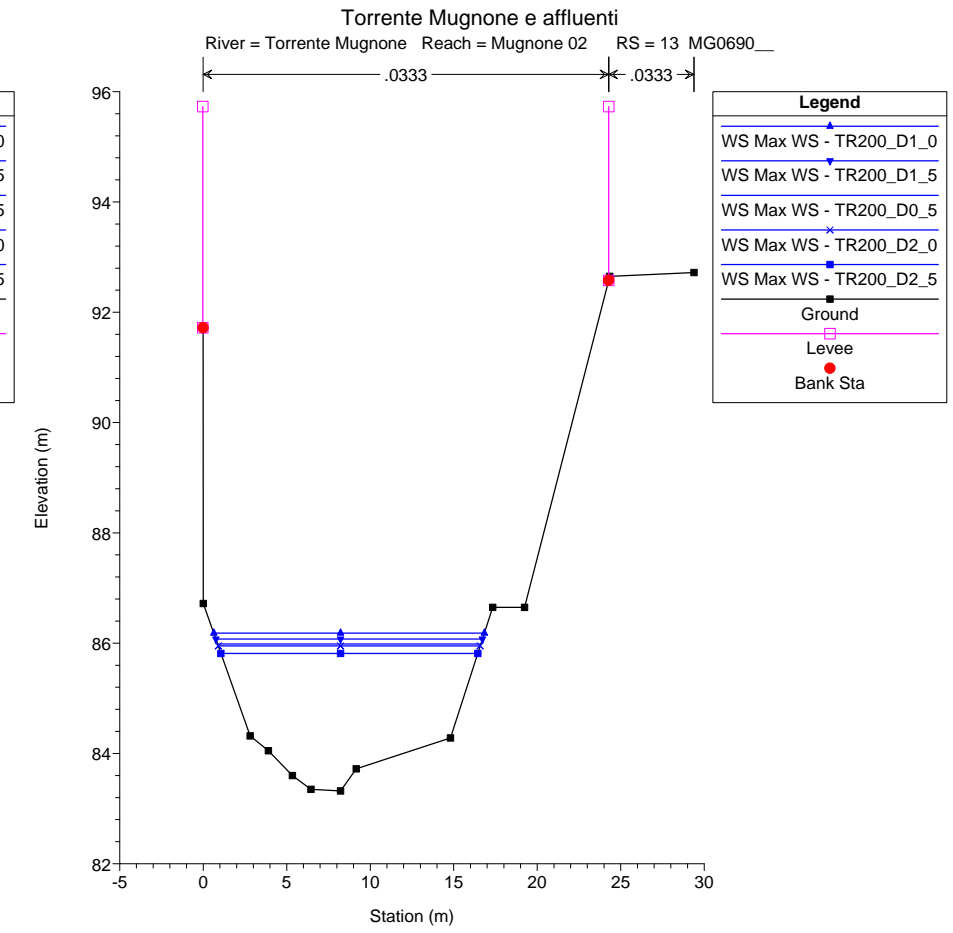
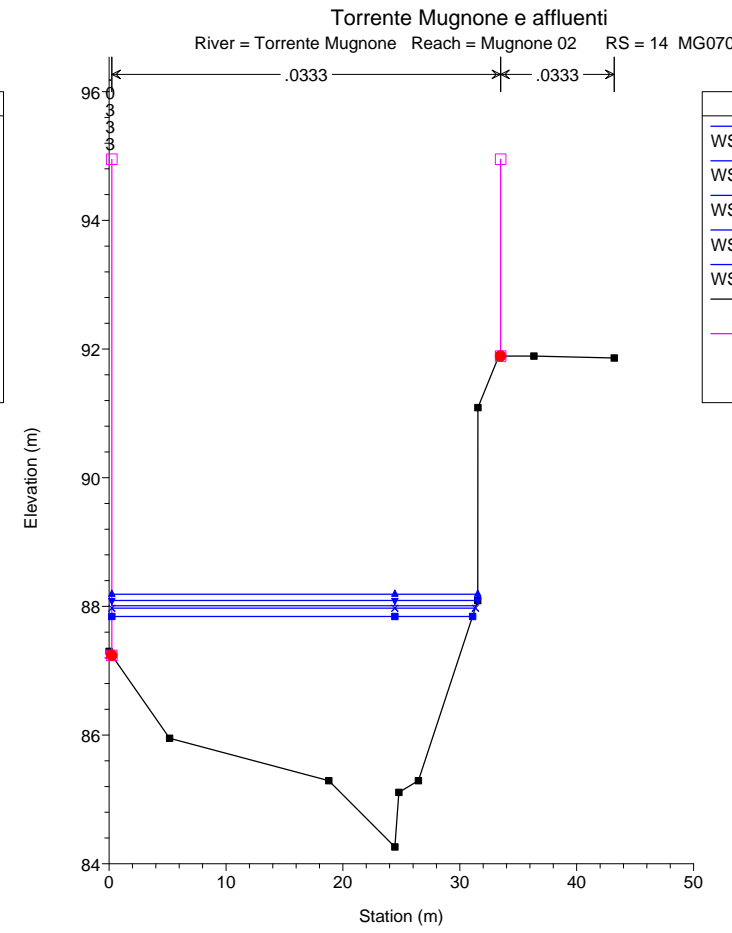
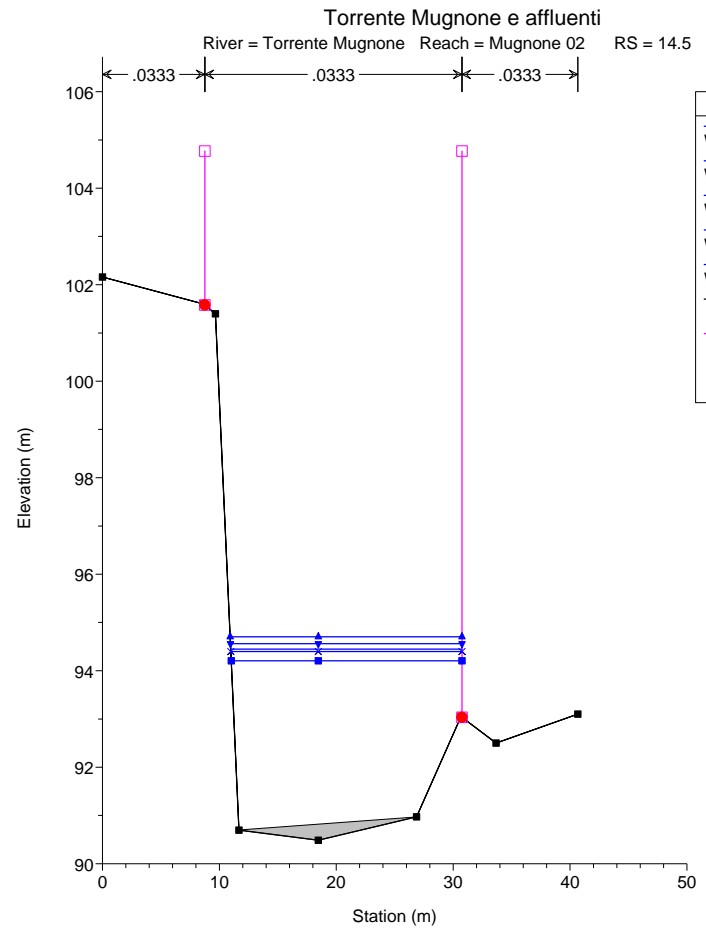


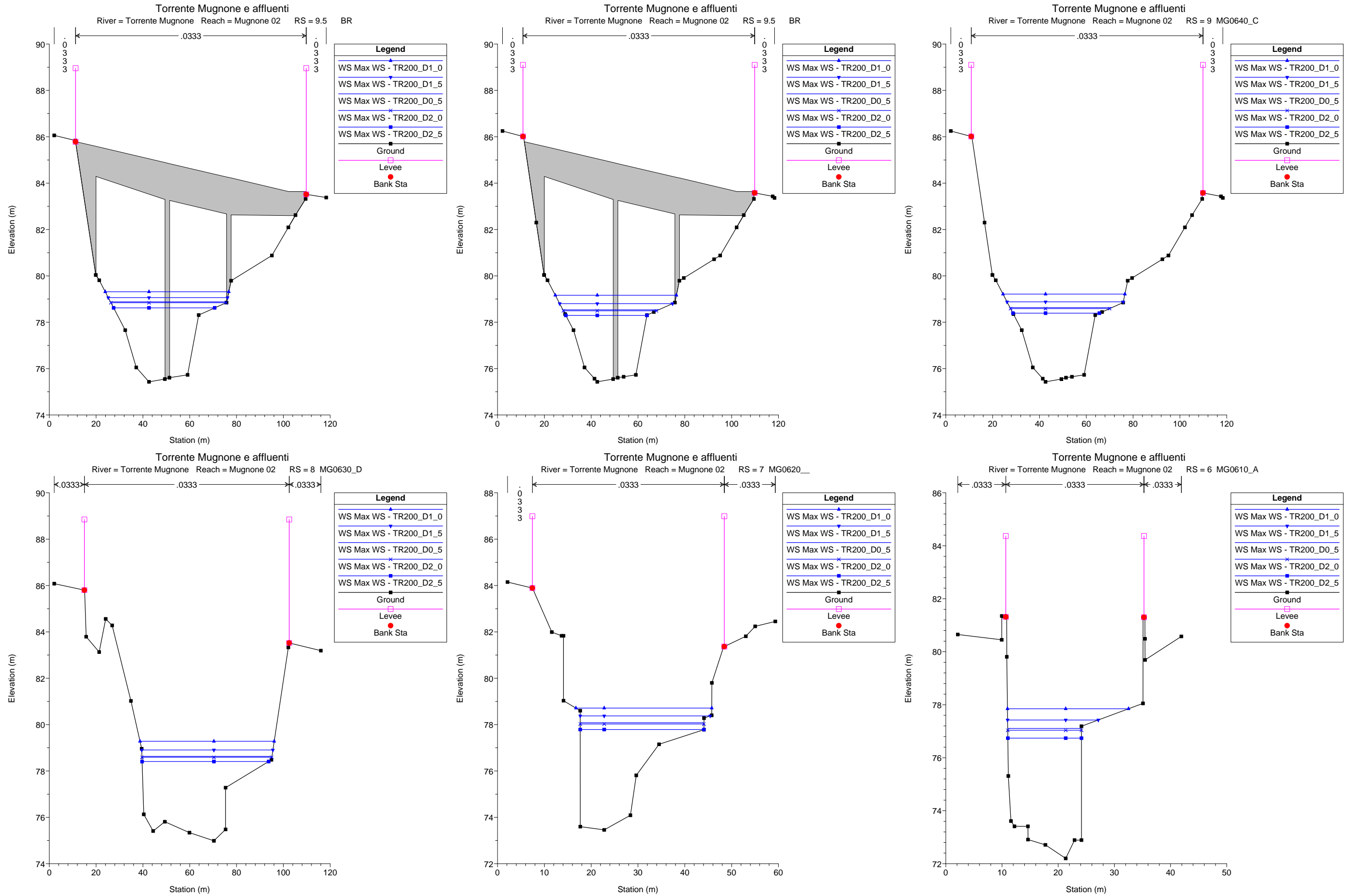


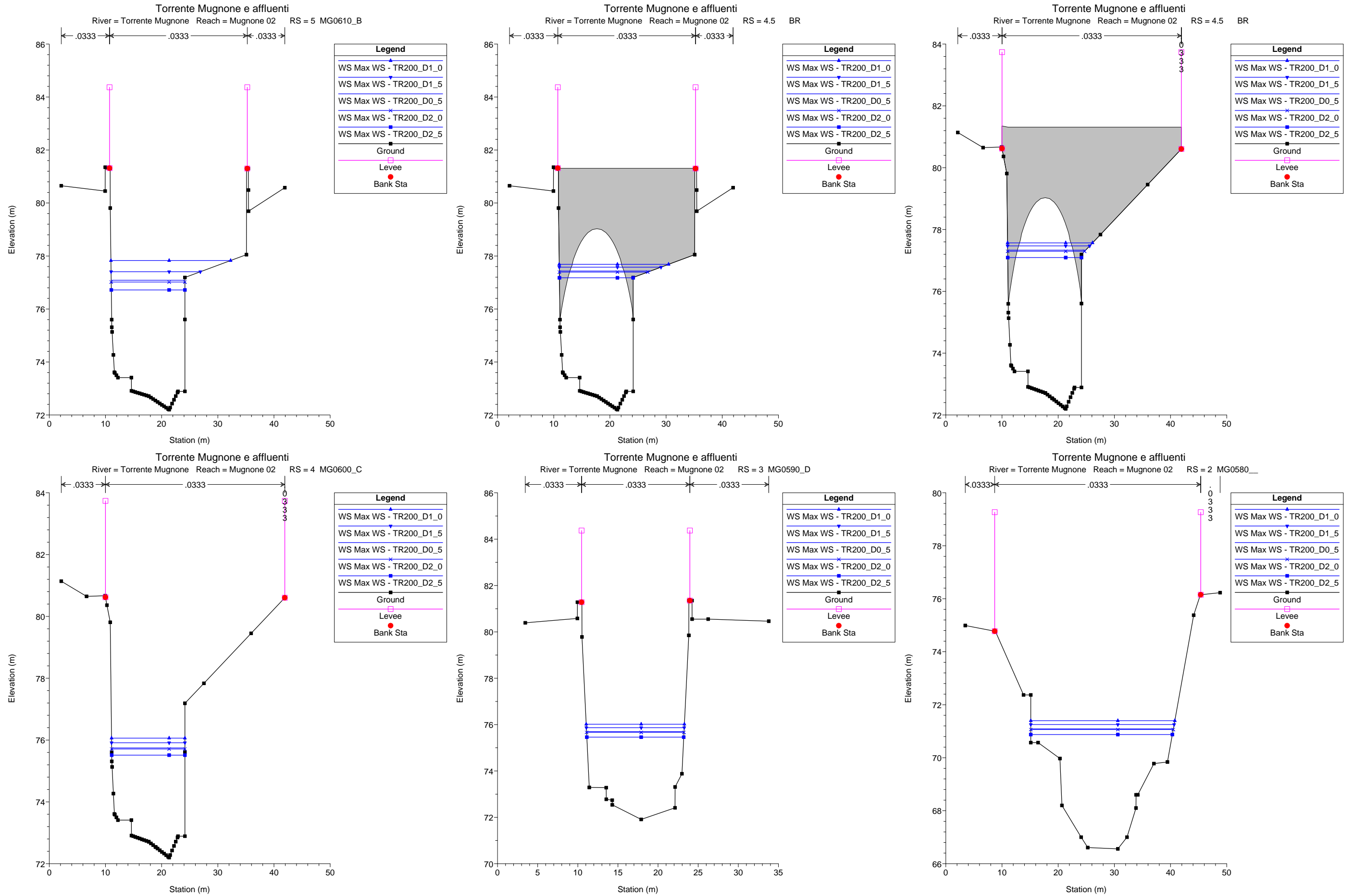


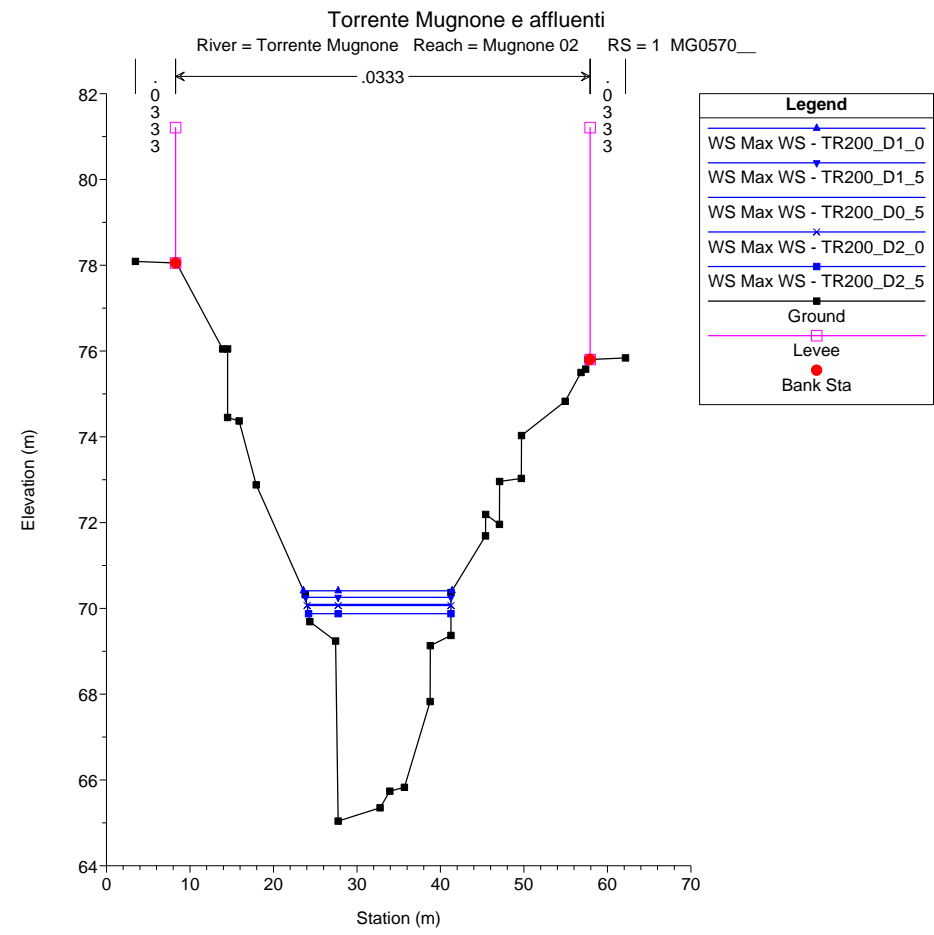








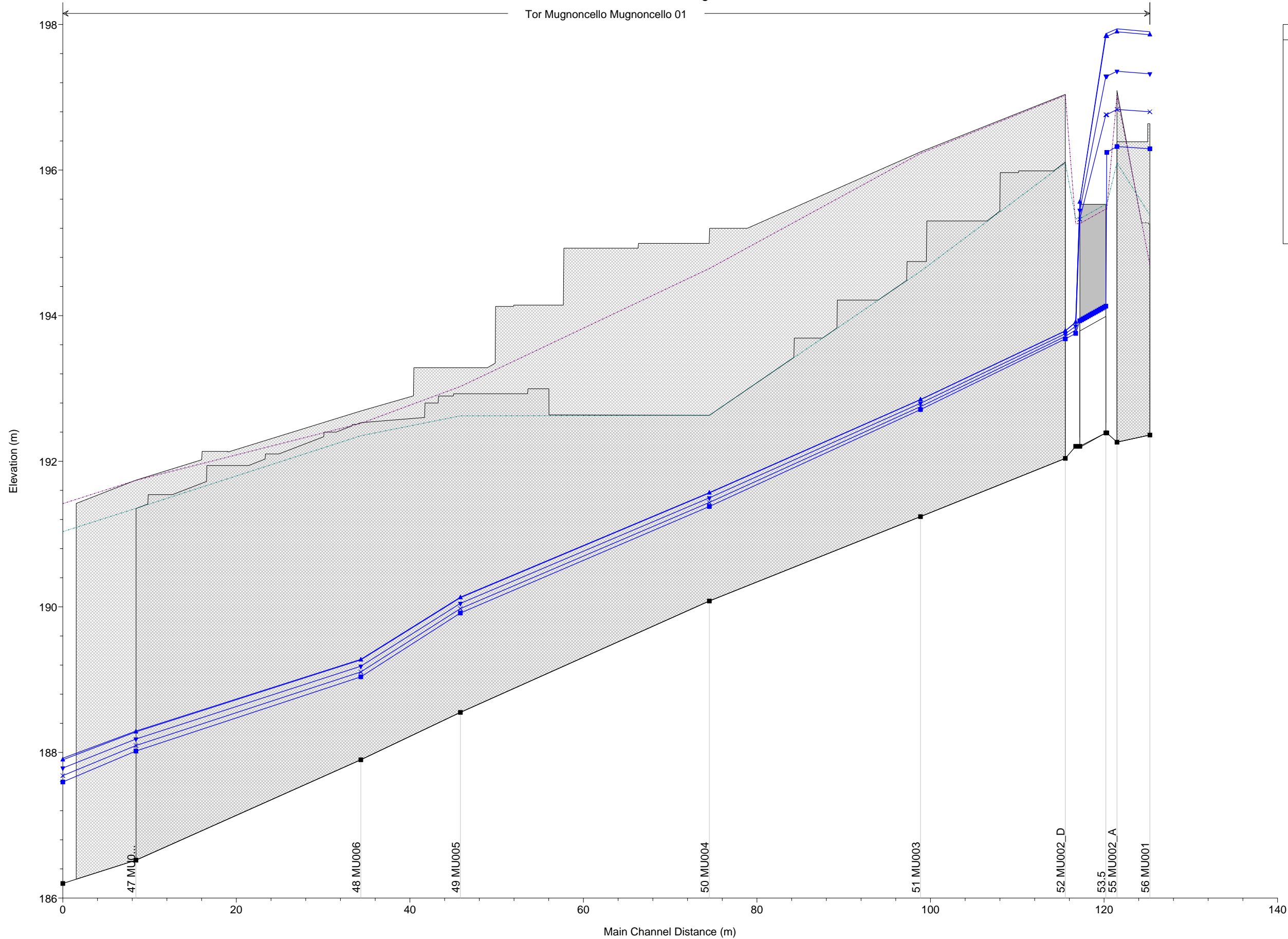




Profili longitudinali
Torrente Mugnoncello
Tr = 200 anni

Torrente Mugnone e affluenti

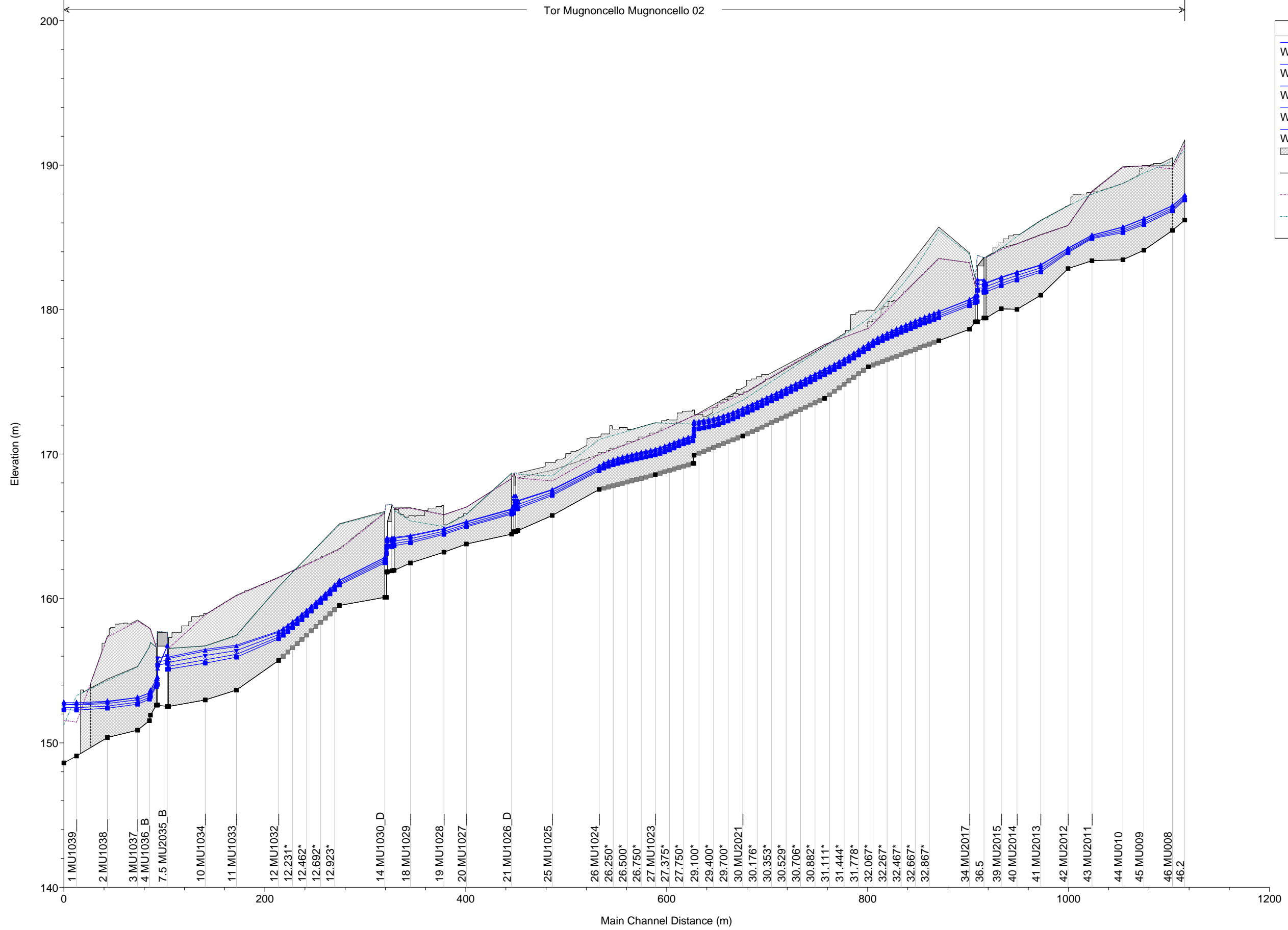
Tor Mugnoncello Mugnoncello 01



Legend	
WS Max WS - TR200_D0_5	Blue line with upward triangle marker
WS Max WS - TR200_D1_0	Blue line with downward triangle marker
WS Max WS - TR200_D1_5	Blue line with cross marker
WS Max WS - TR200_D2_0	Blue line with square marker
WS Max WS - TR200_D2_5	Blue line with diamond marker
Lat Struct	Grey shaded area
Ground	Solid black line
LOB	Dashed magenta line
ROB	Dashed cyan line

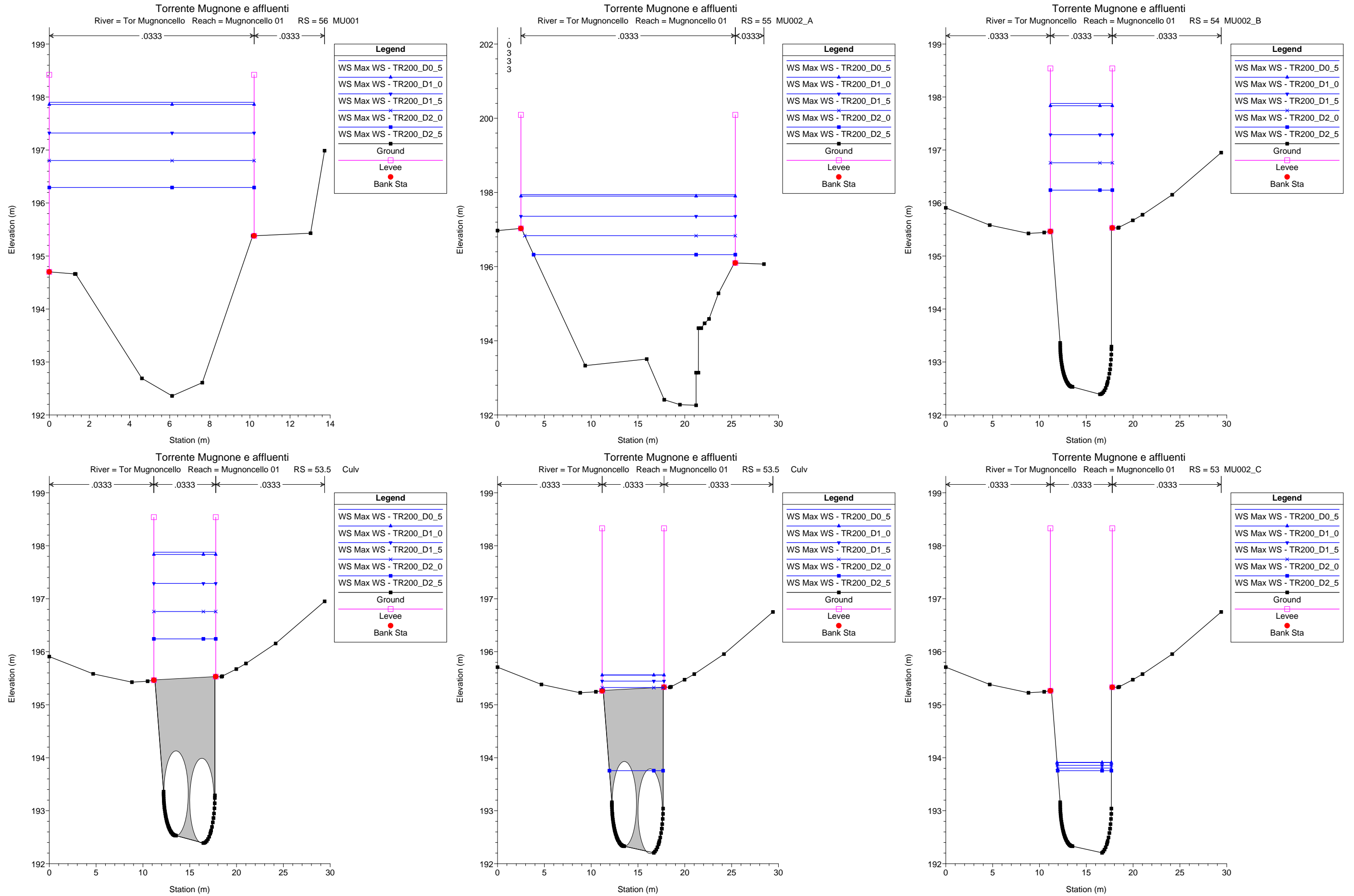
Torrente Mugnone e affluenti

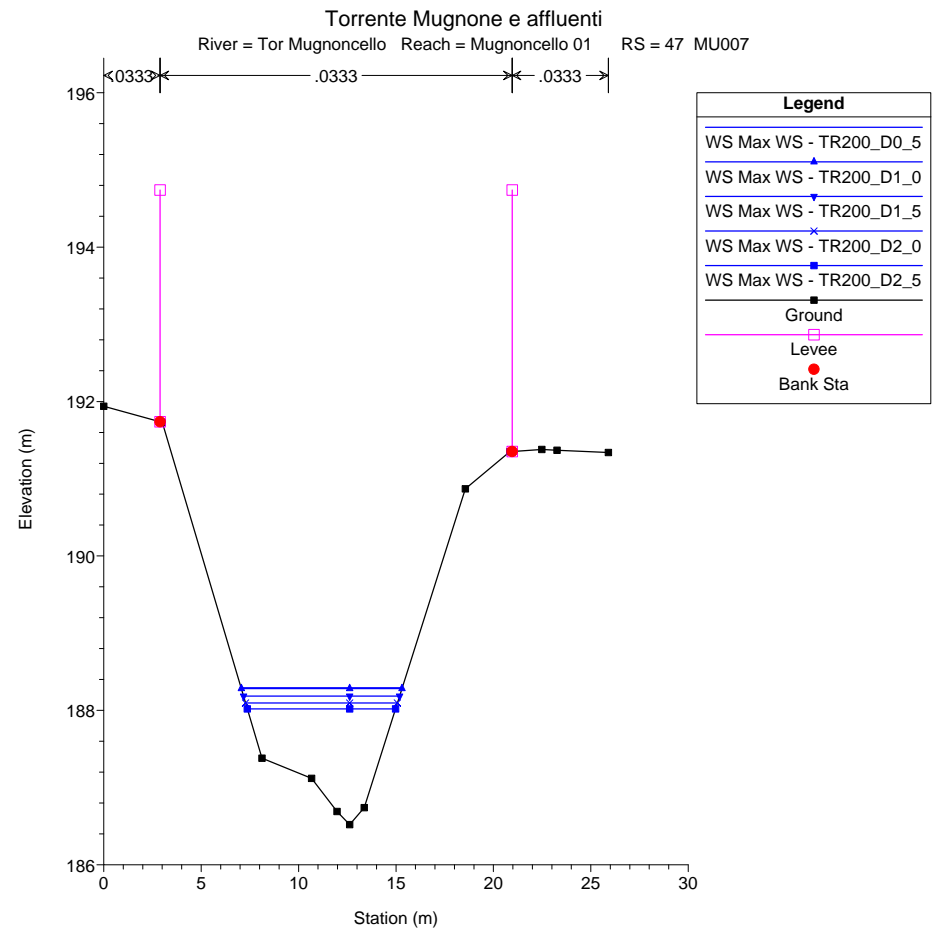
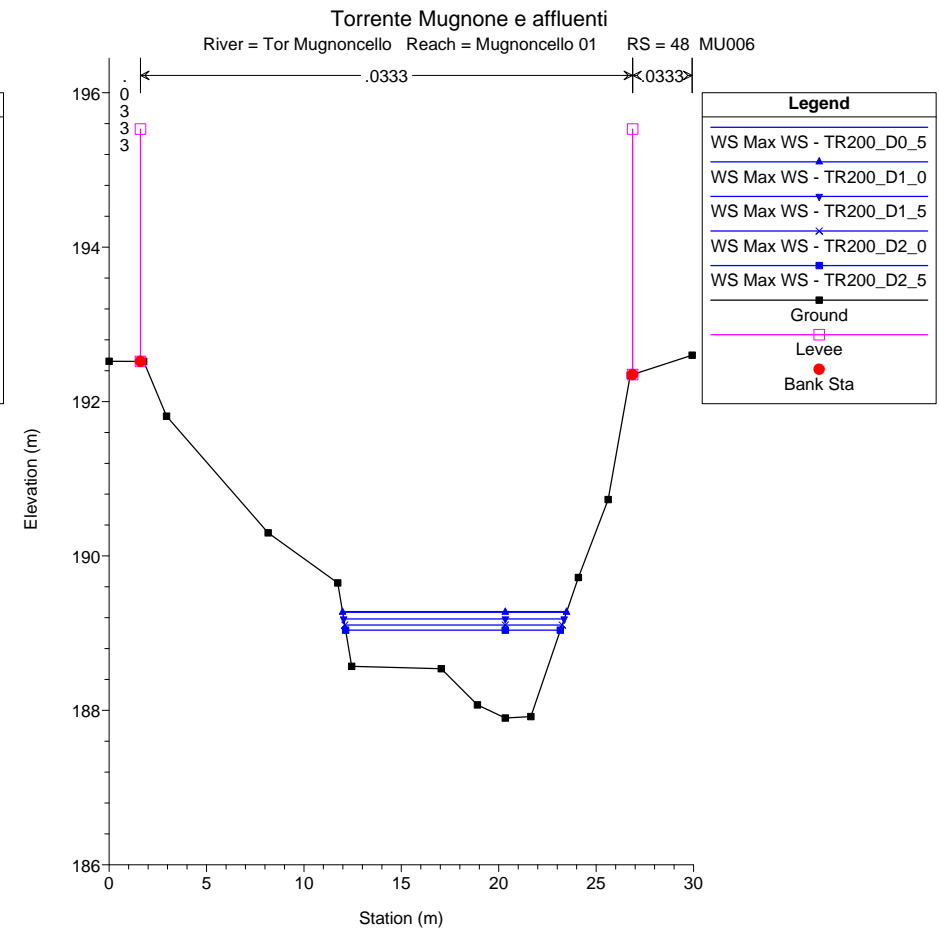
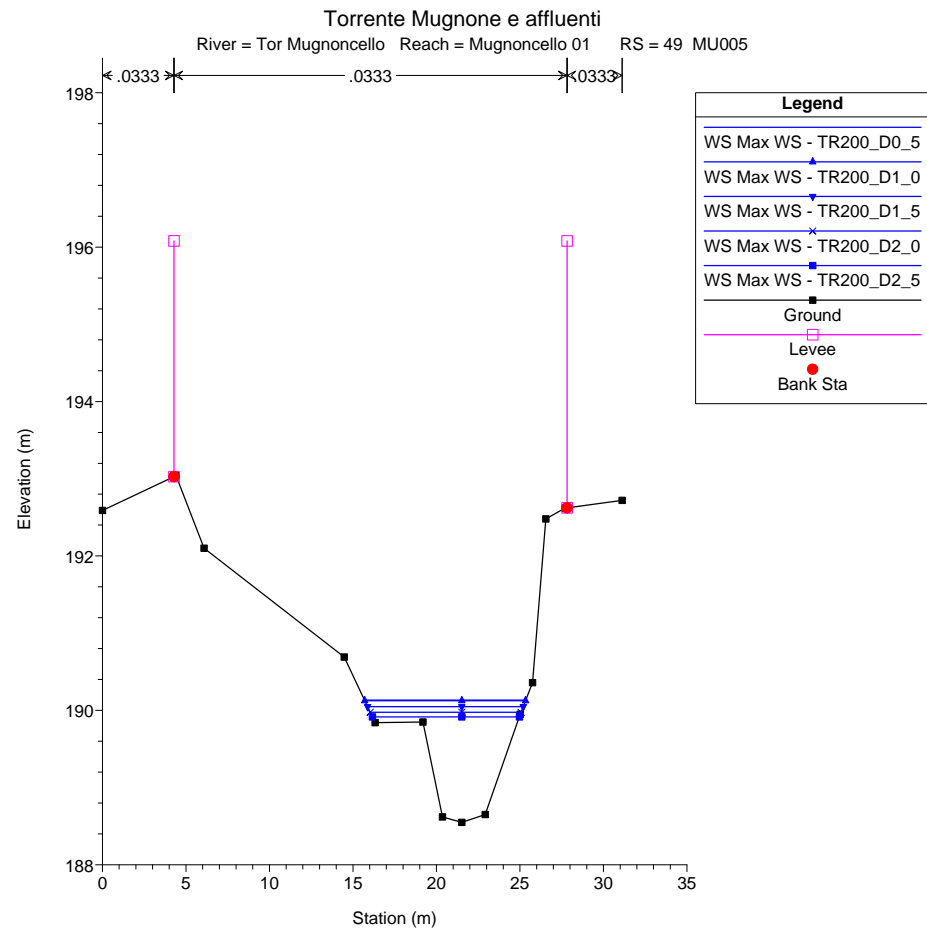
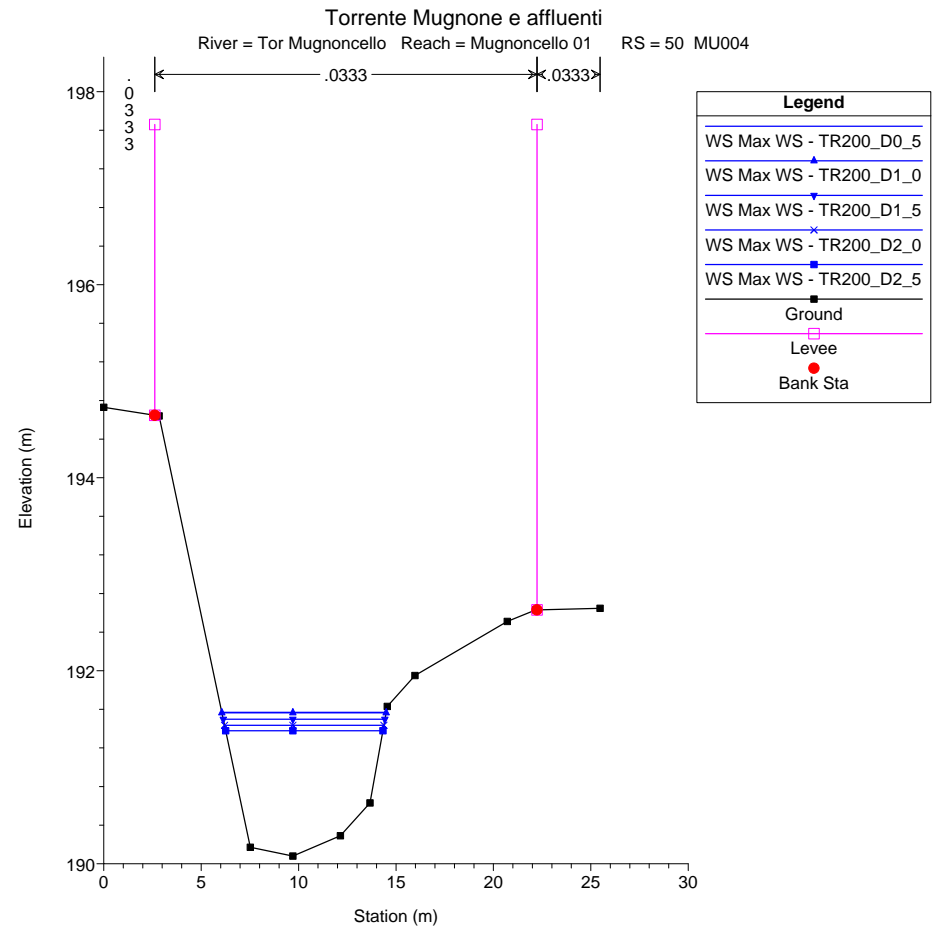
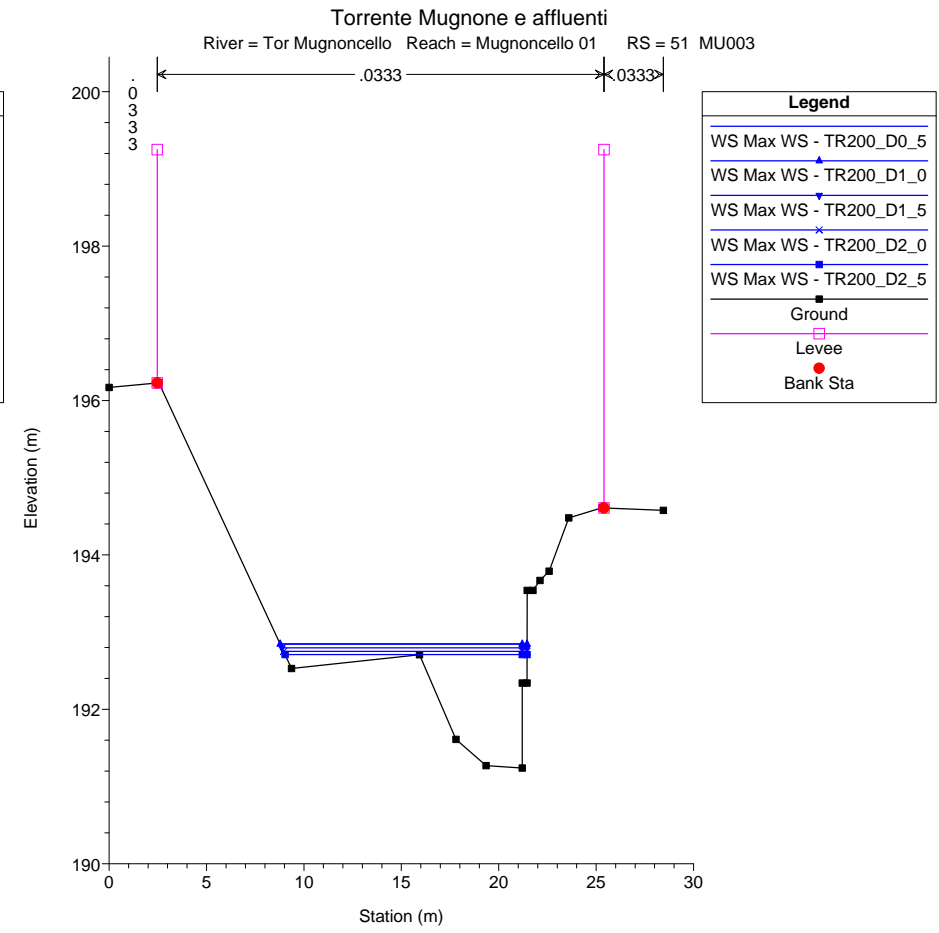
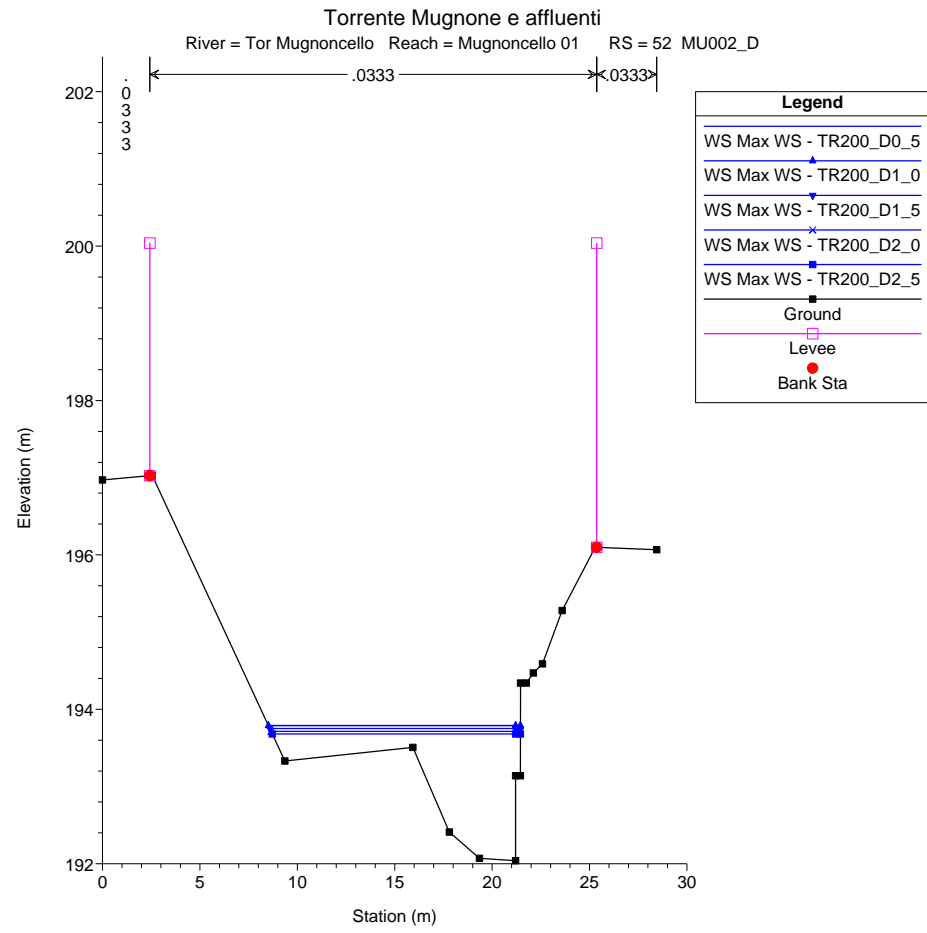
Tor Mugnoncello Mugnoncello 02

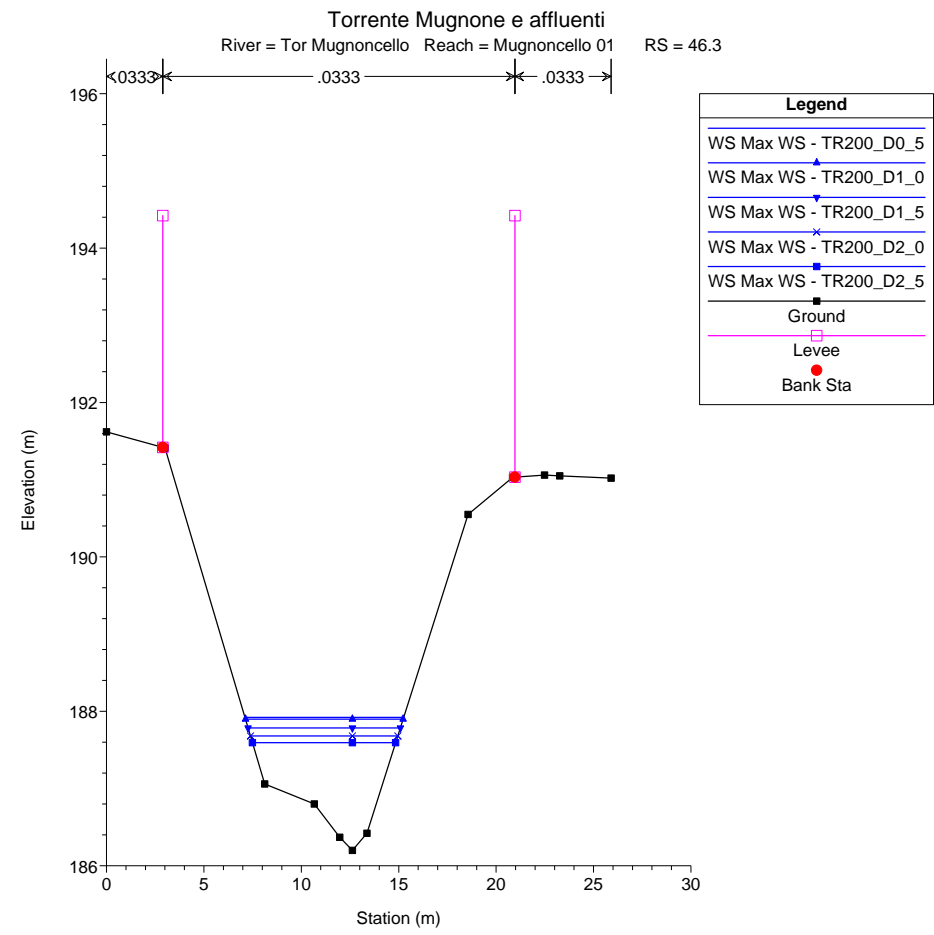


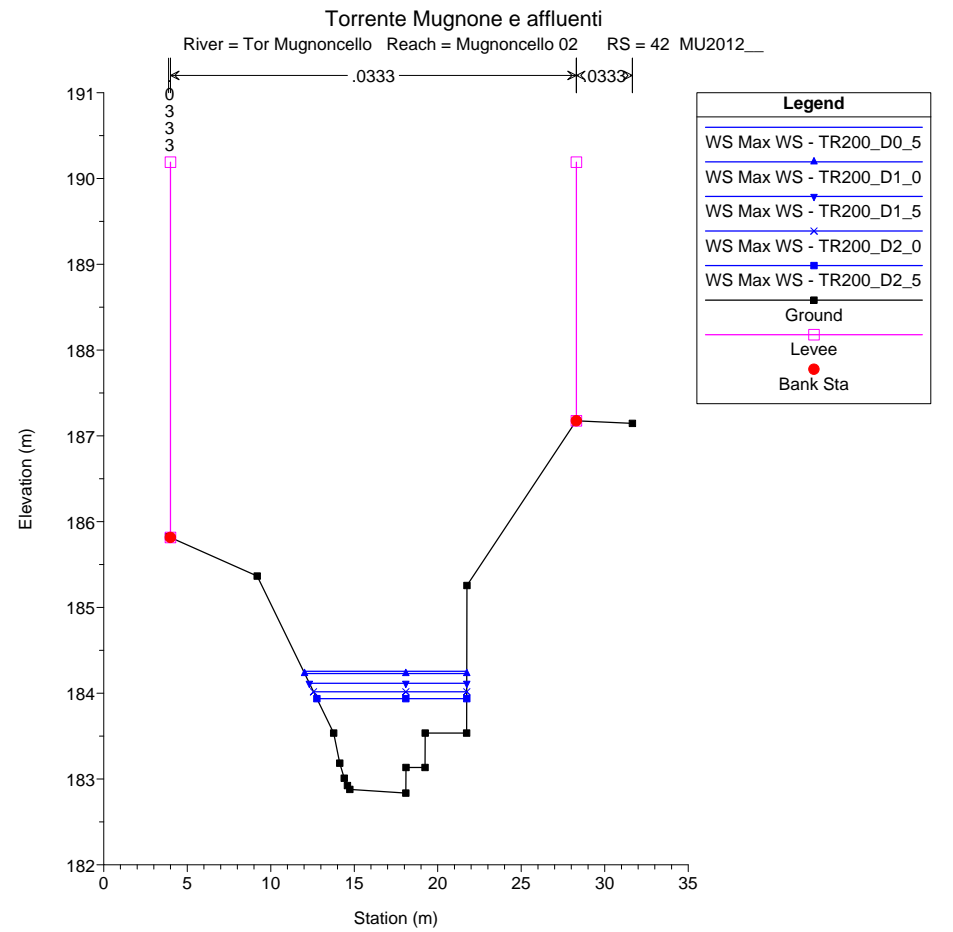
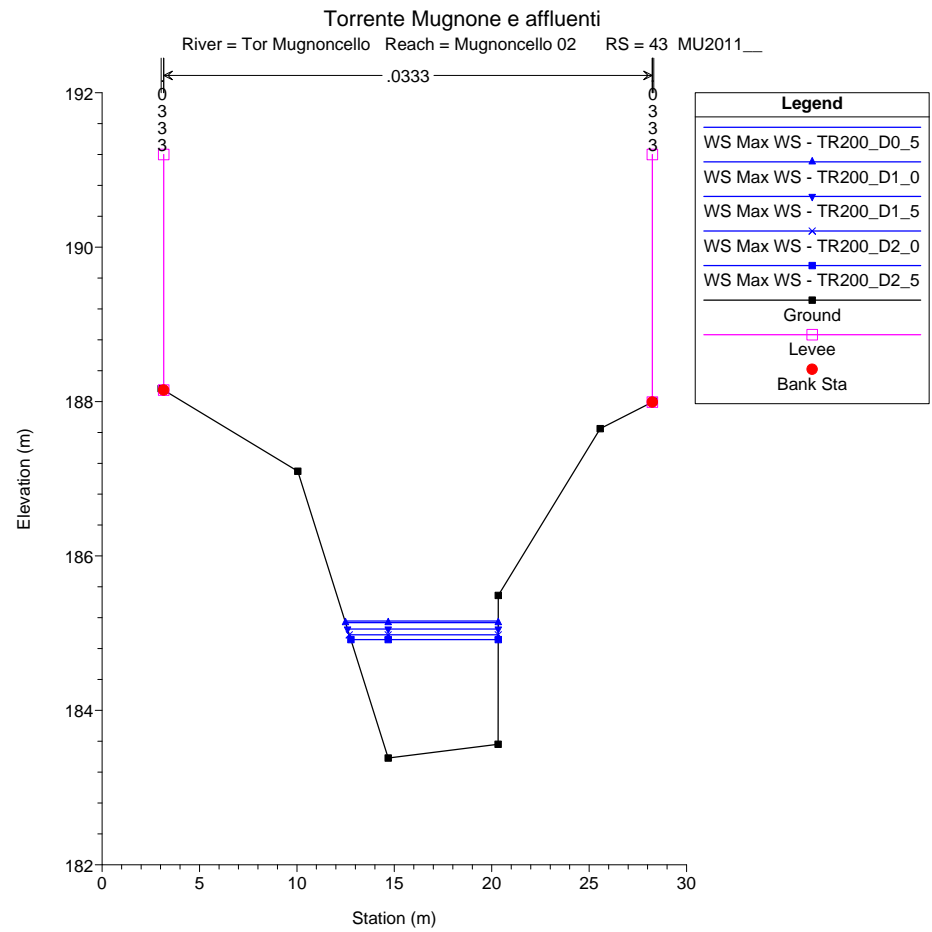
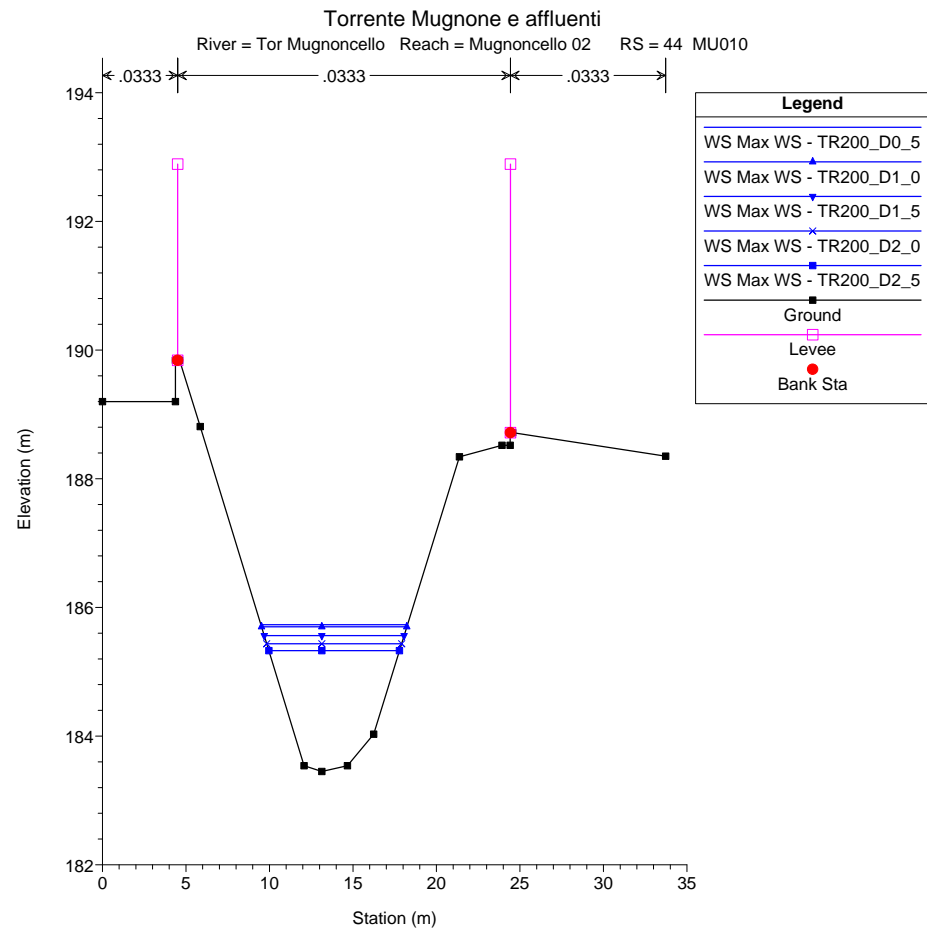
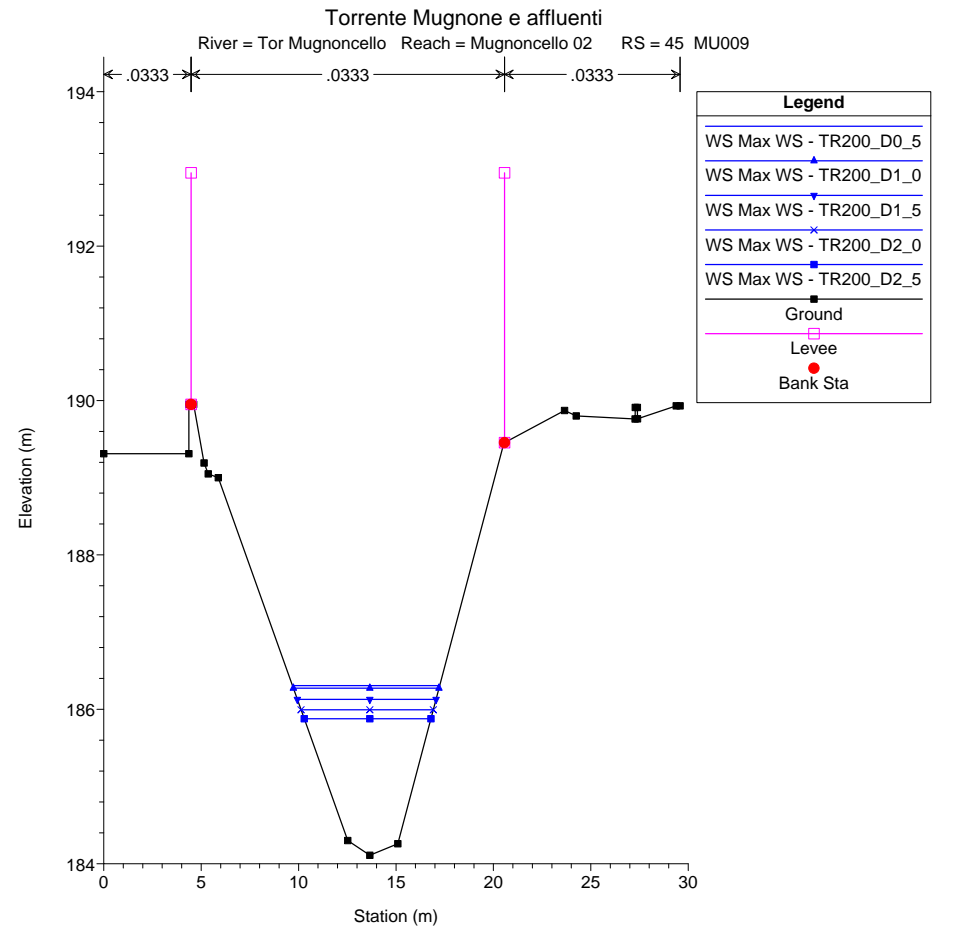
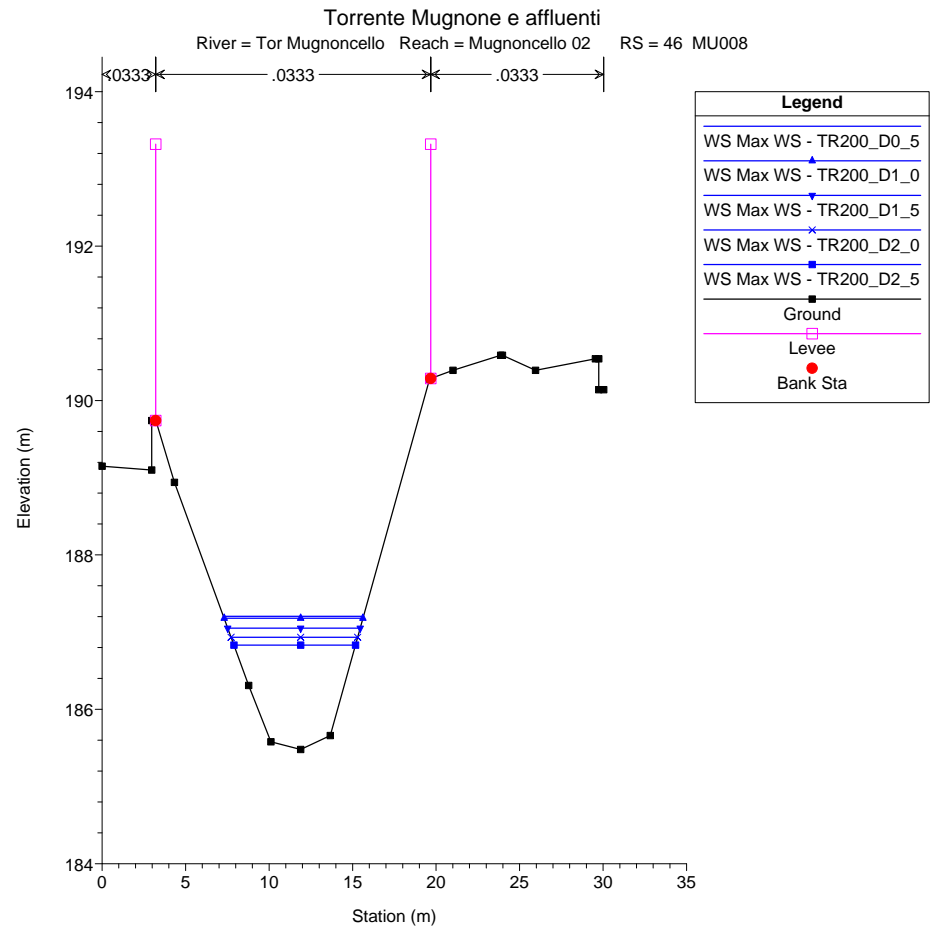
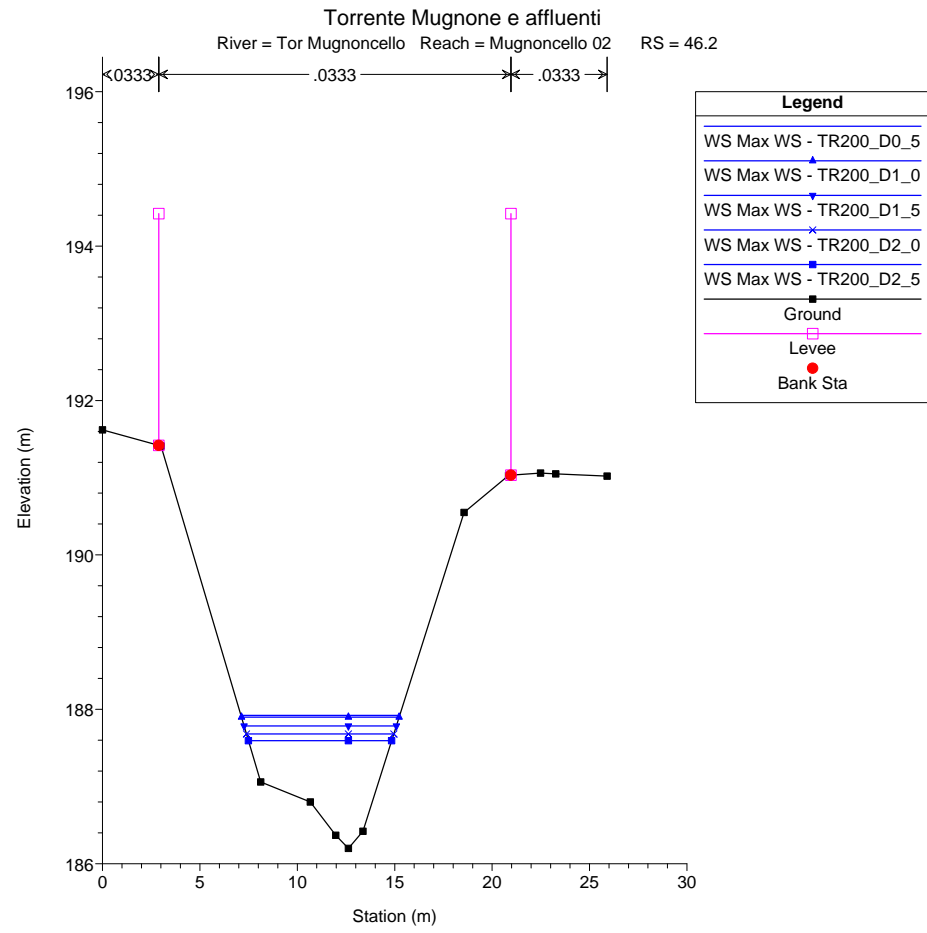
Legend	
WS Max WS - TR200_D1_0	▲
WS Max WS - TR200_D0_5	▼
WS Max WS - TR200_D1_5	×
WS Max WS - TR200_D2_0	■
WS Max WS - TR200_D2_5	◆
Lat Struct	▨
Ground	■
LOB	---
ROB	---

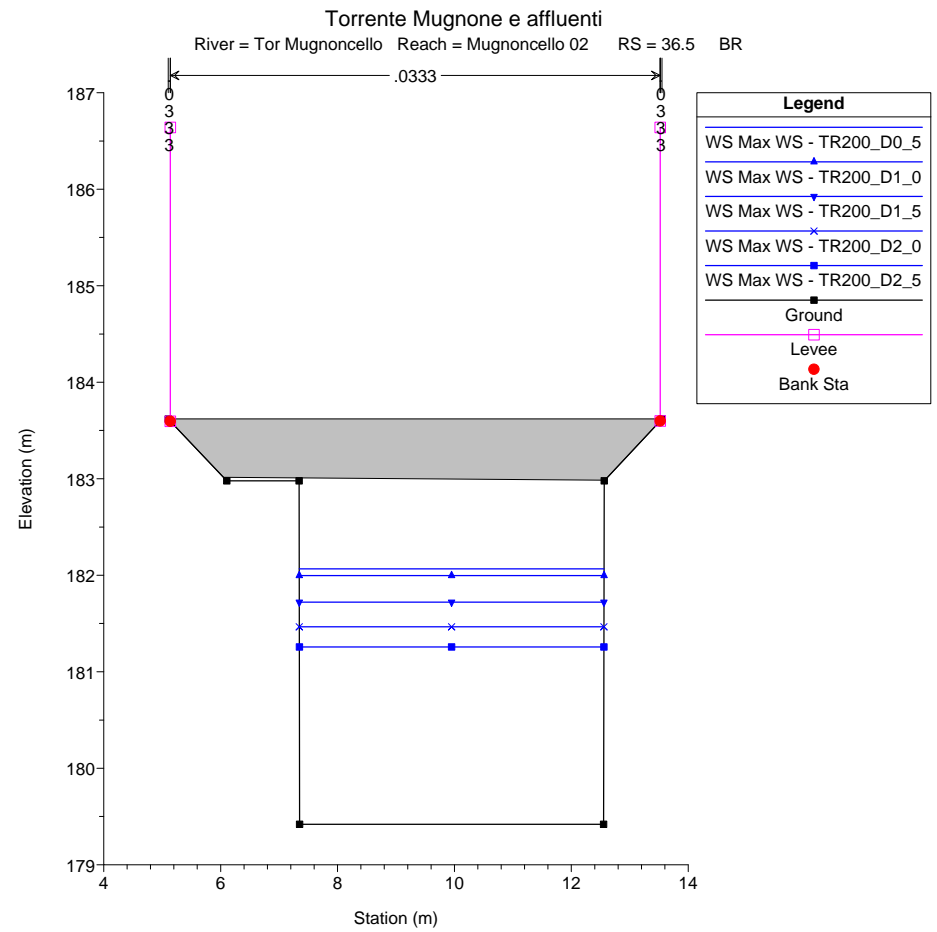
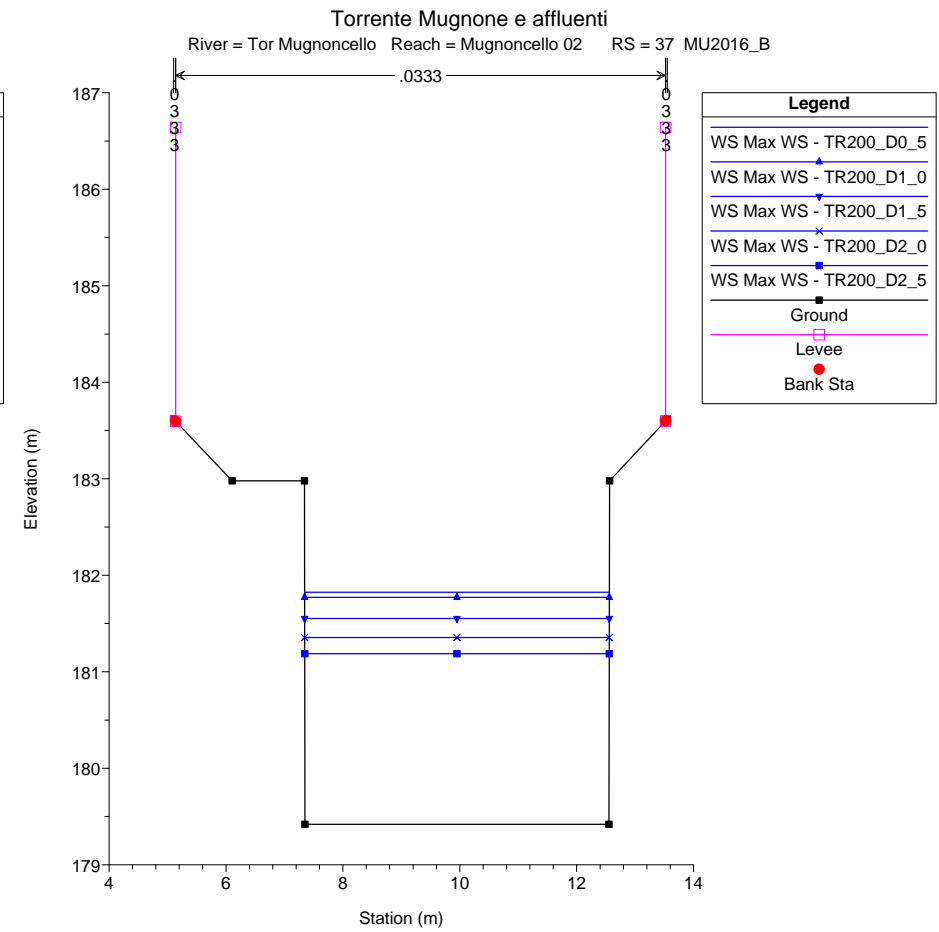
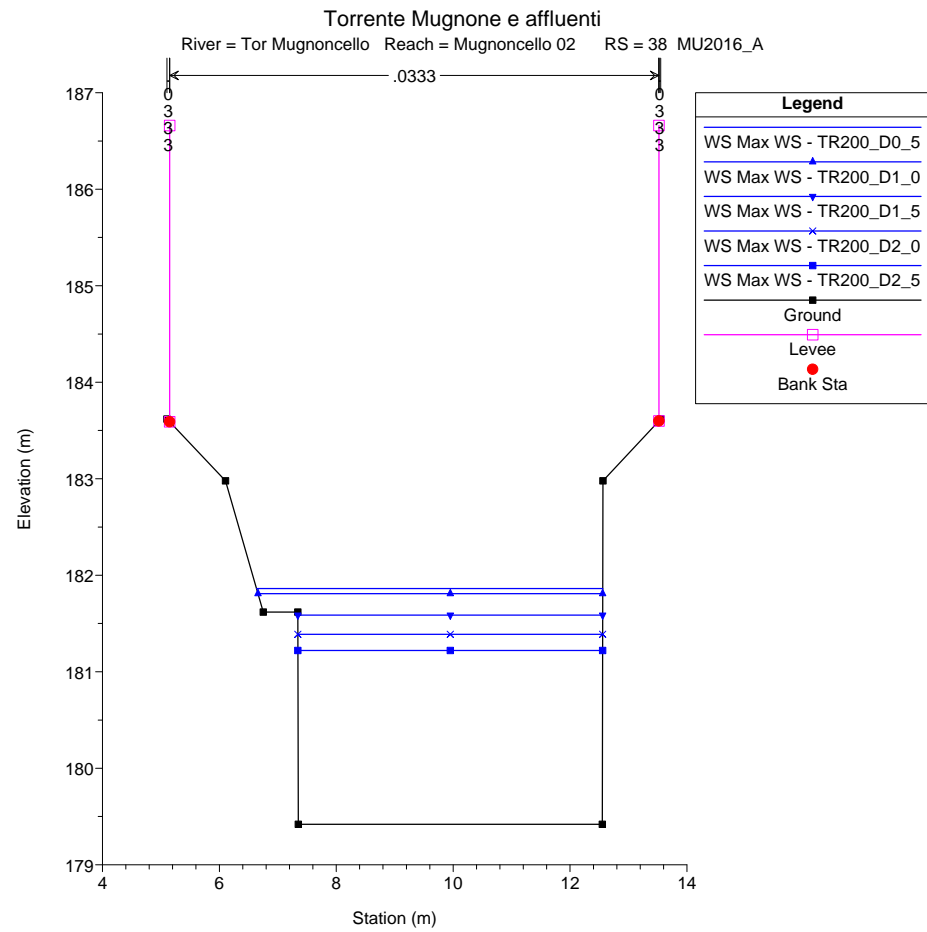
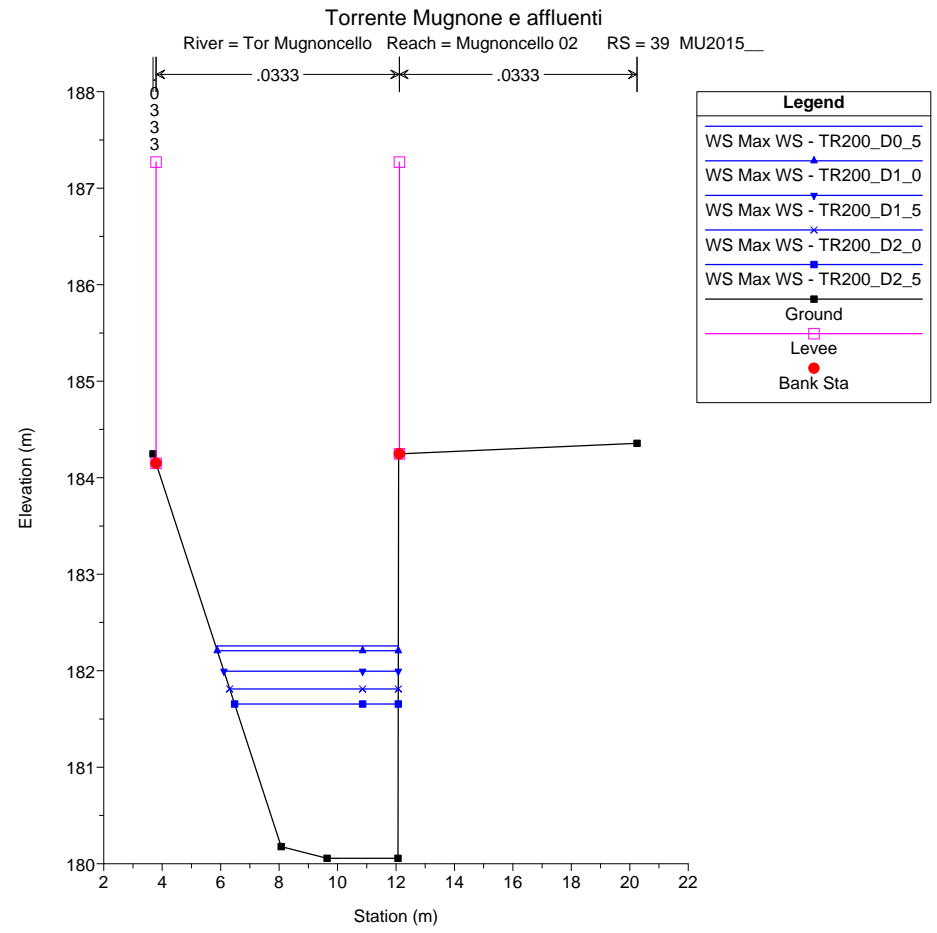
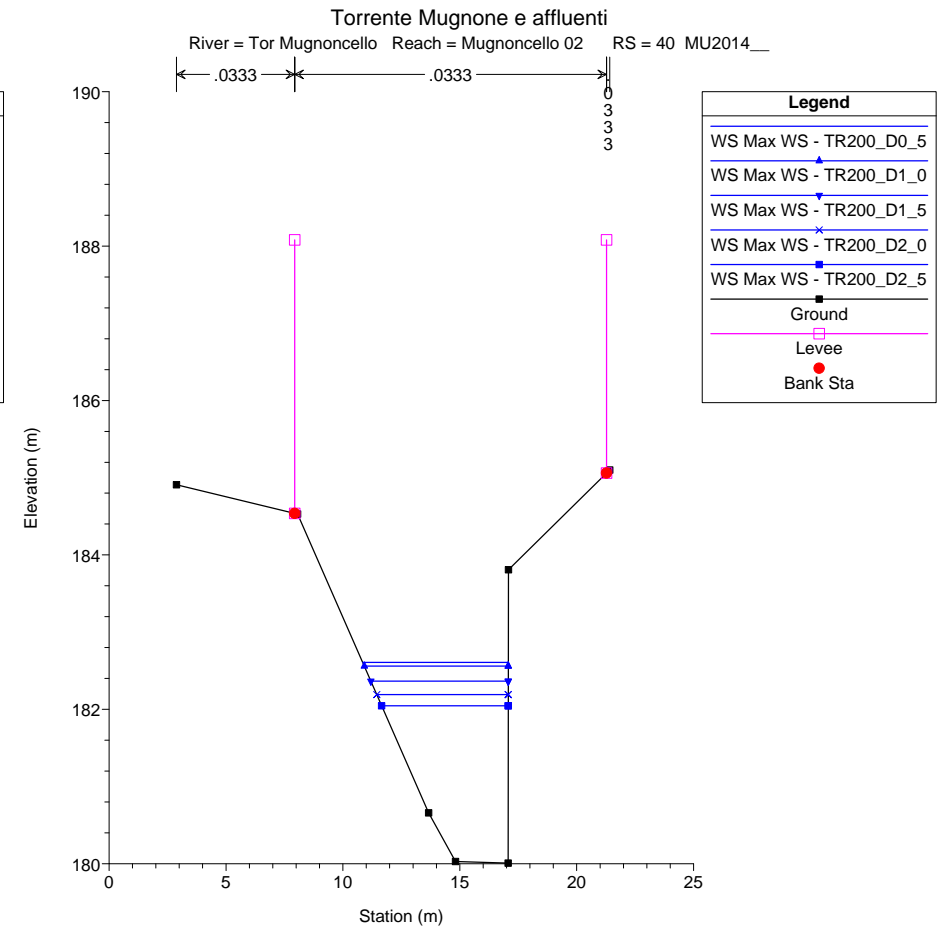
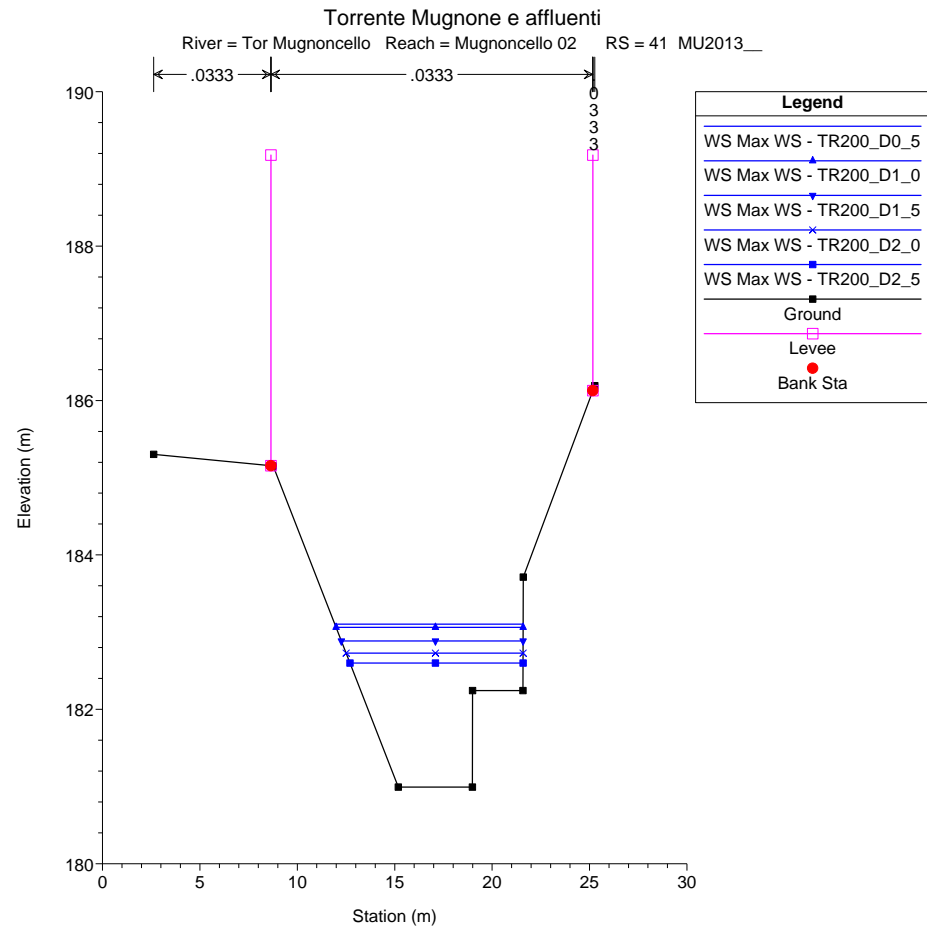
Sezioni fluviali
Torrente Mugnoncello
Tr = 200 anni

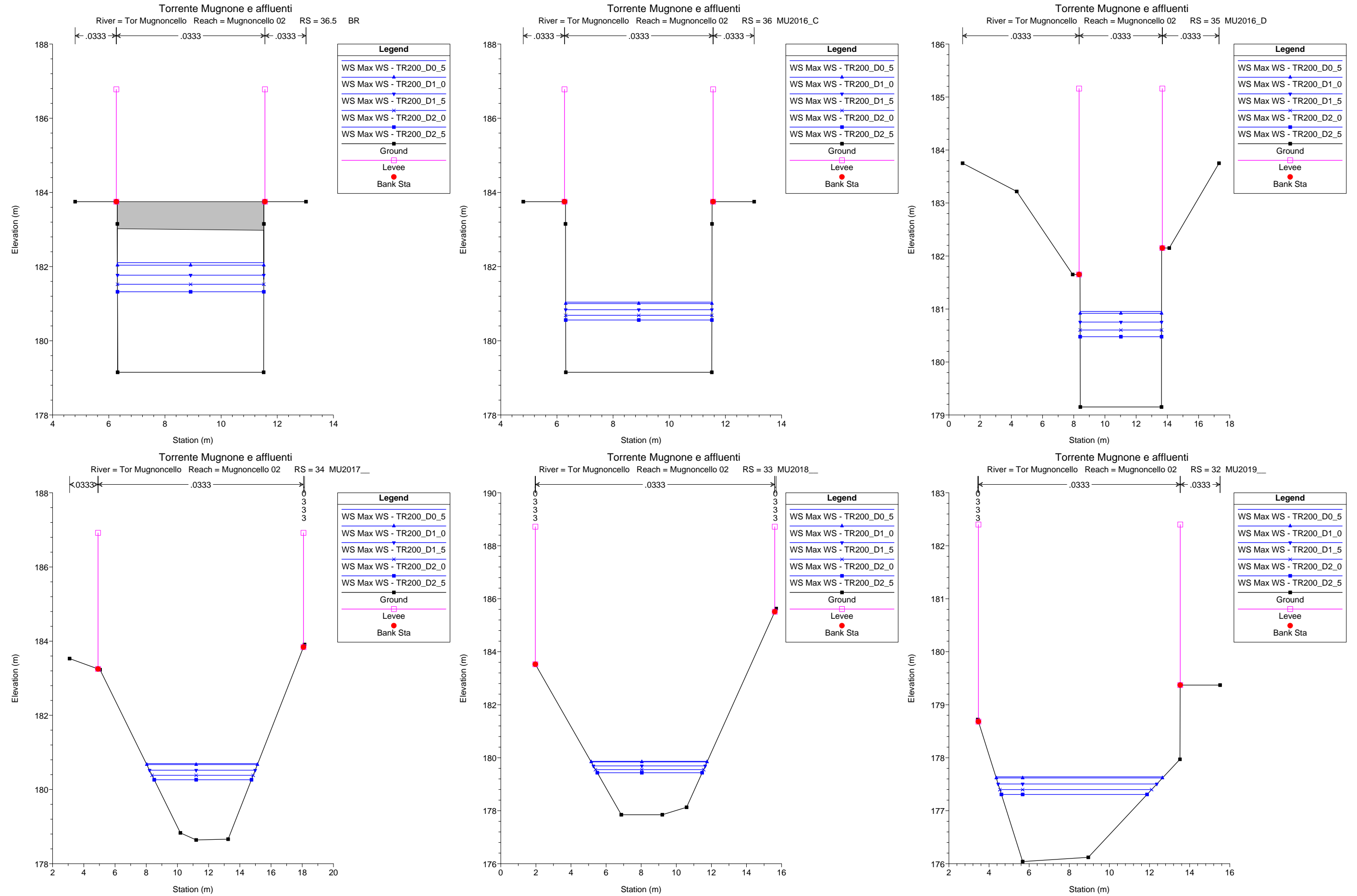


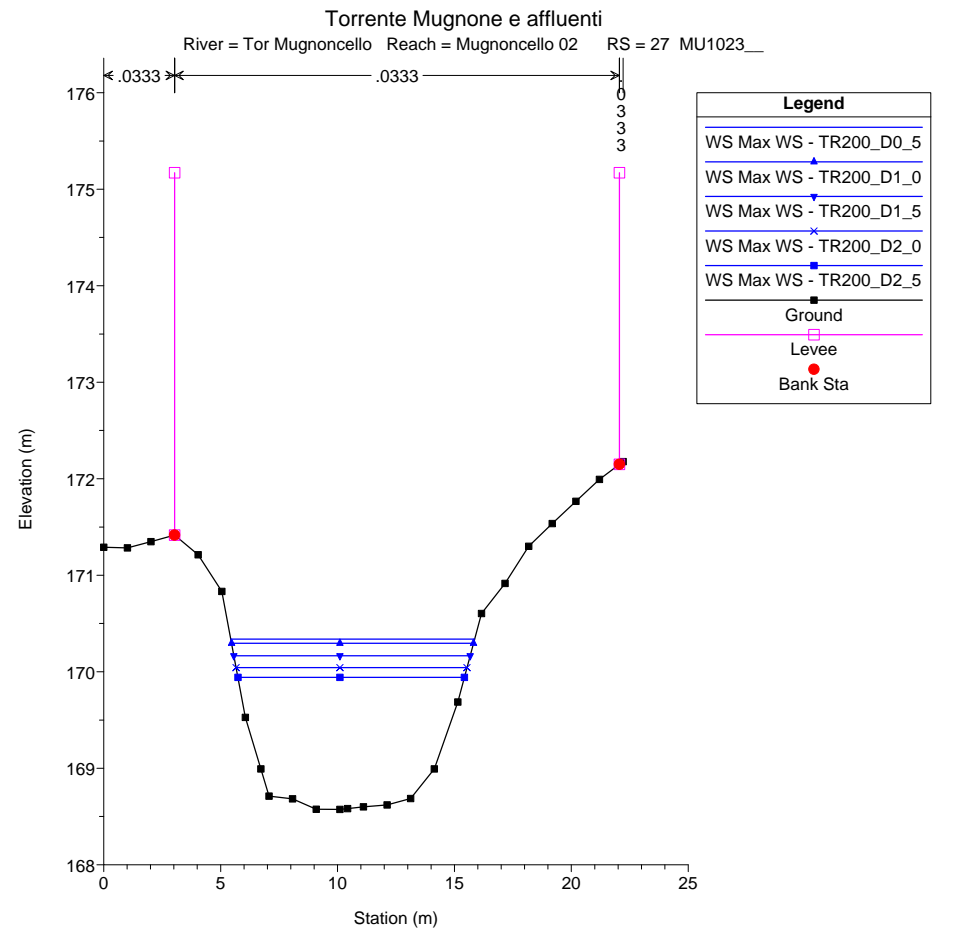
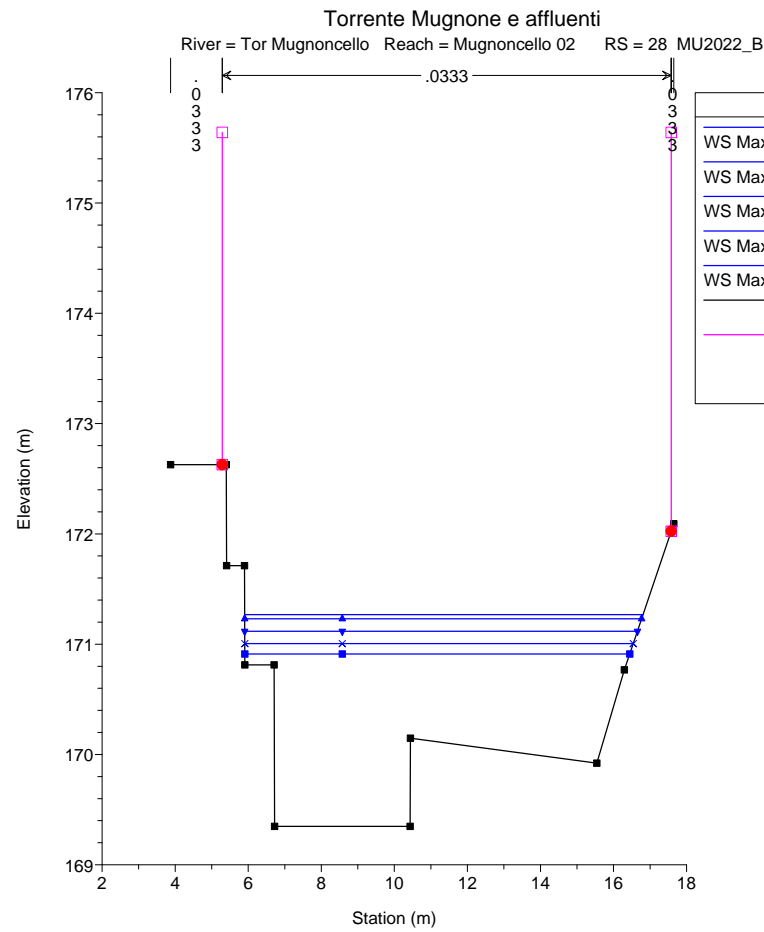
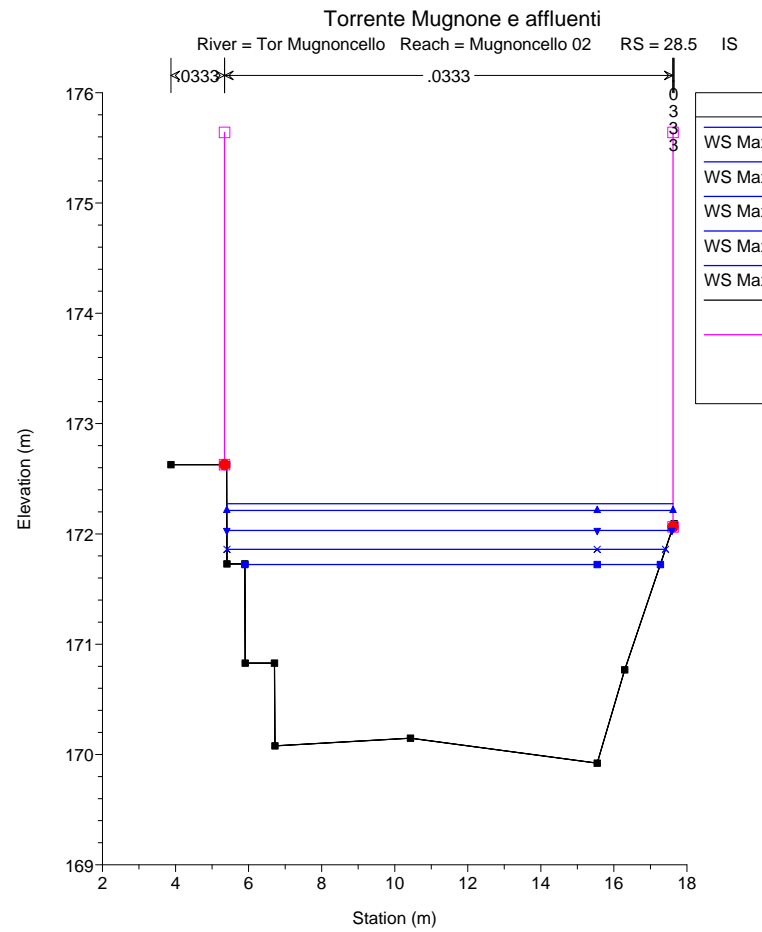
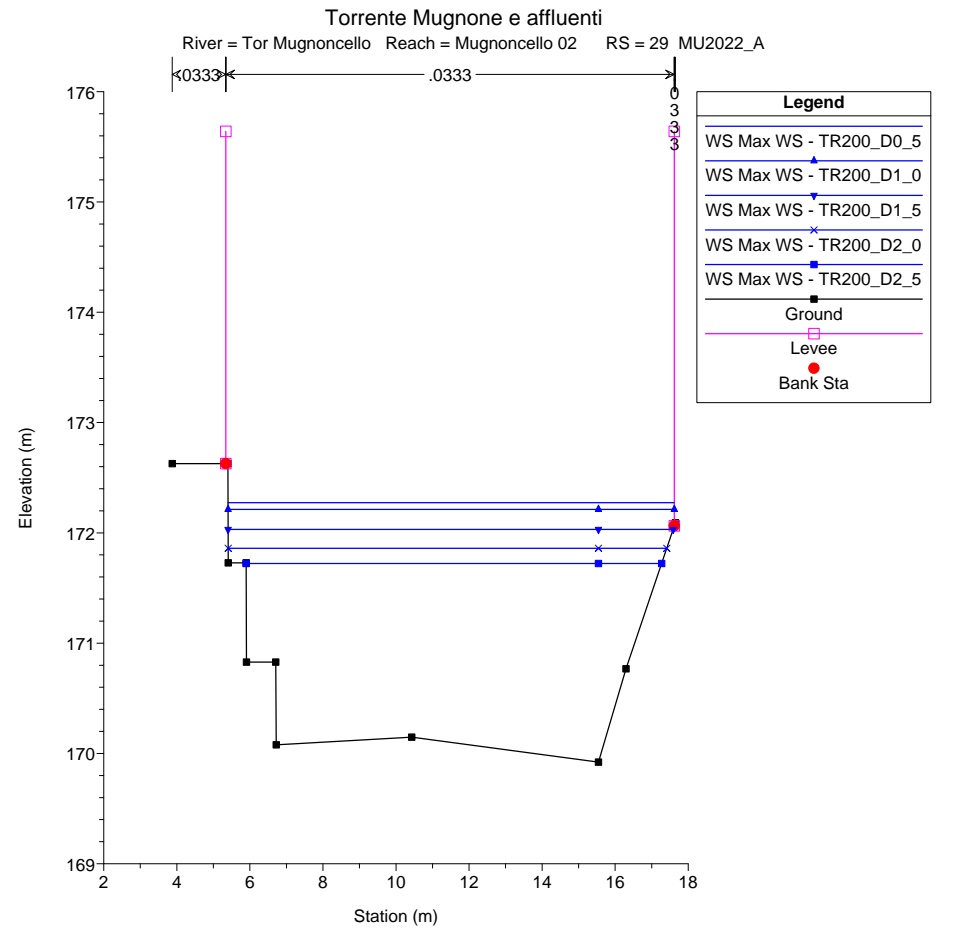
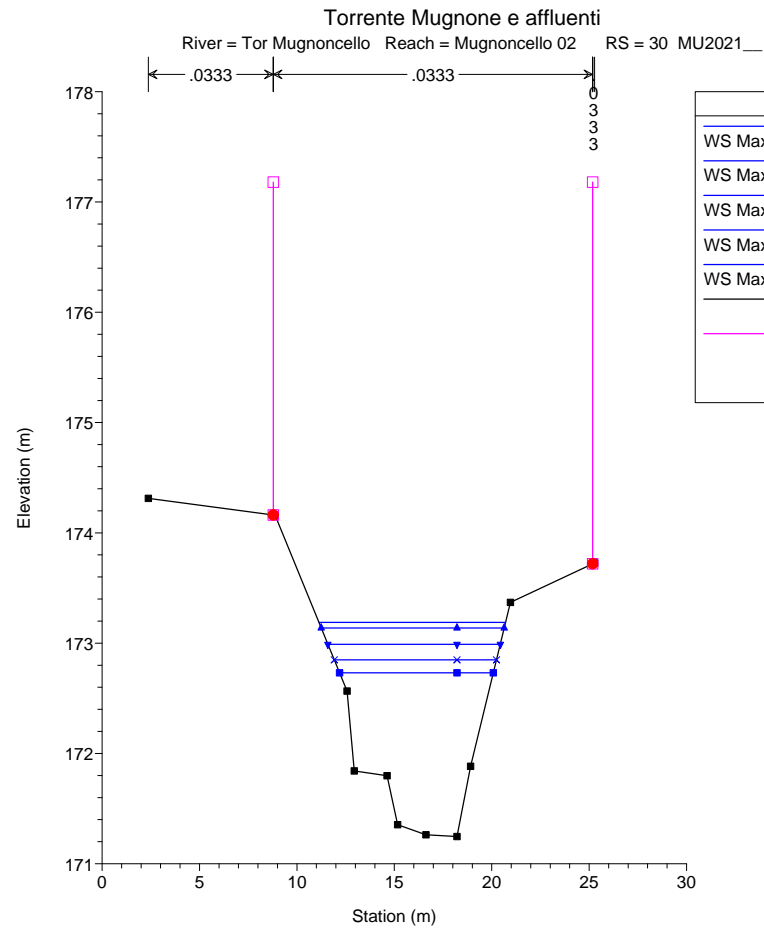
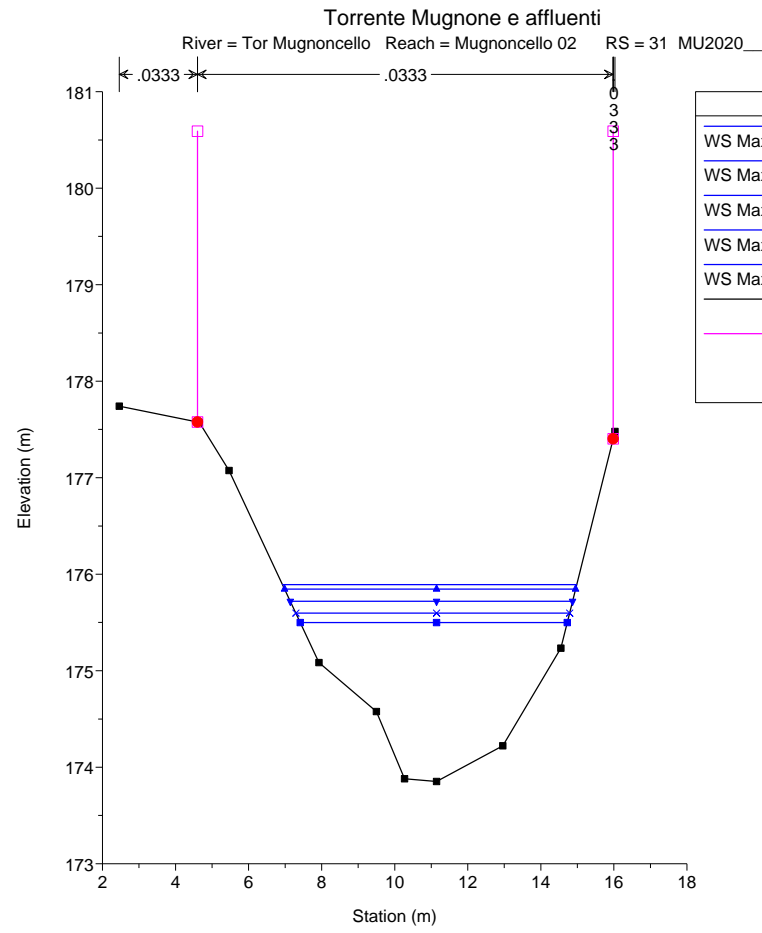


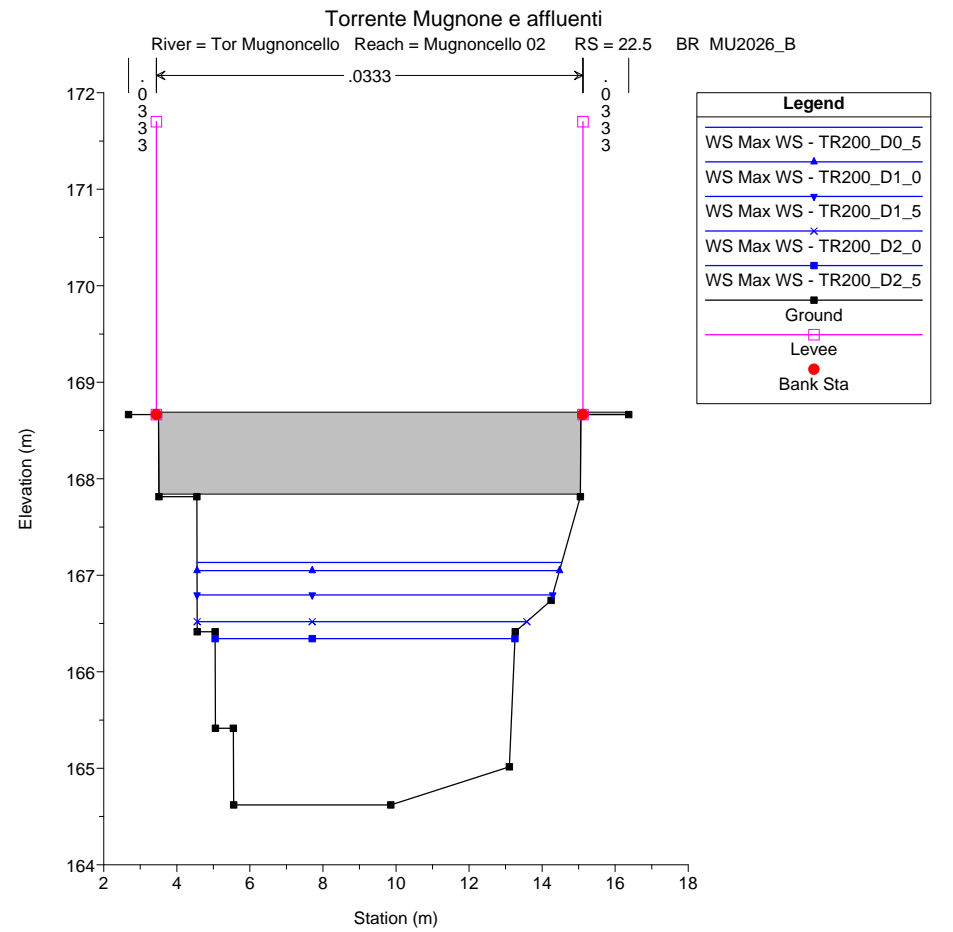
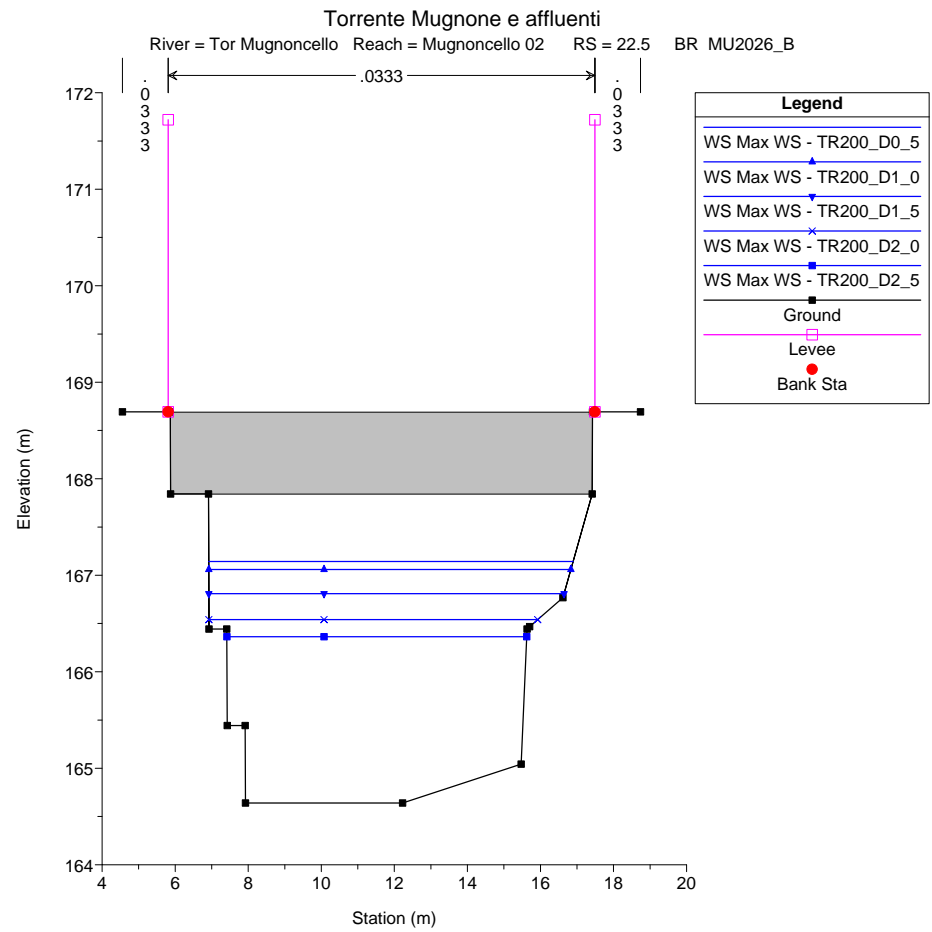
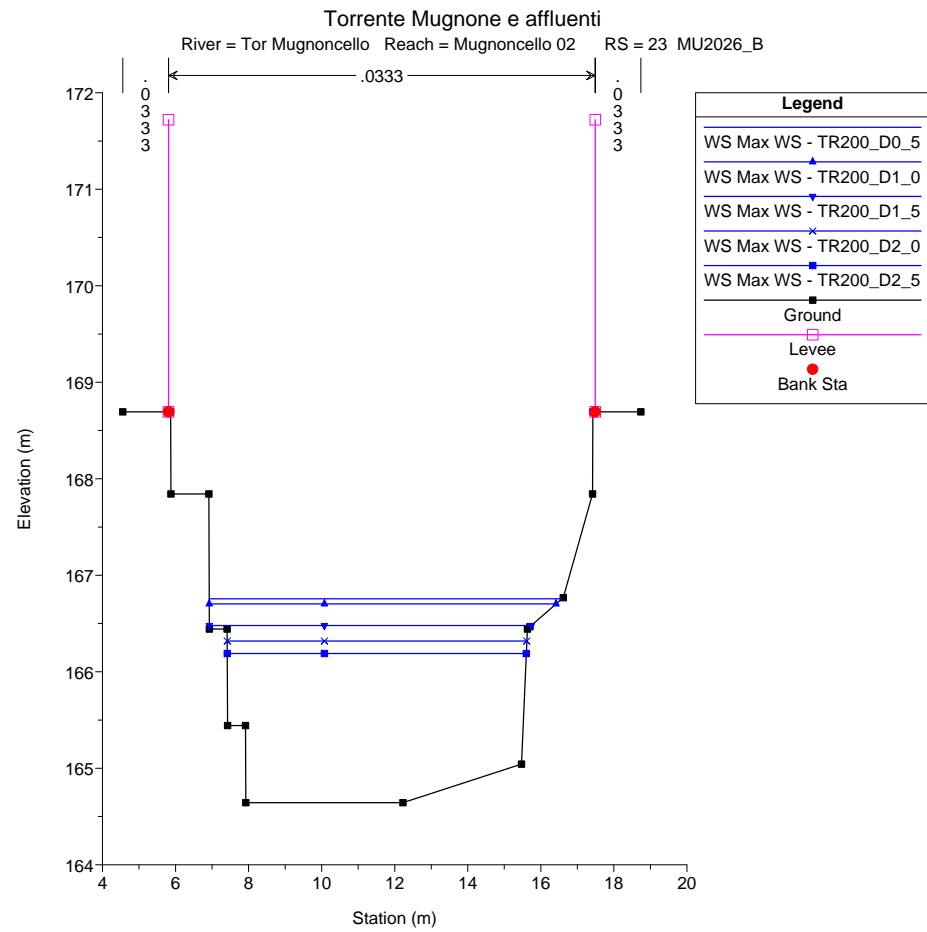
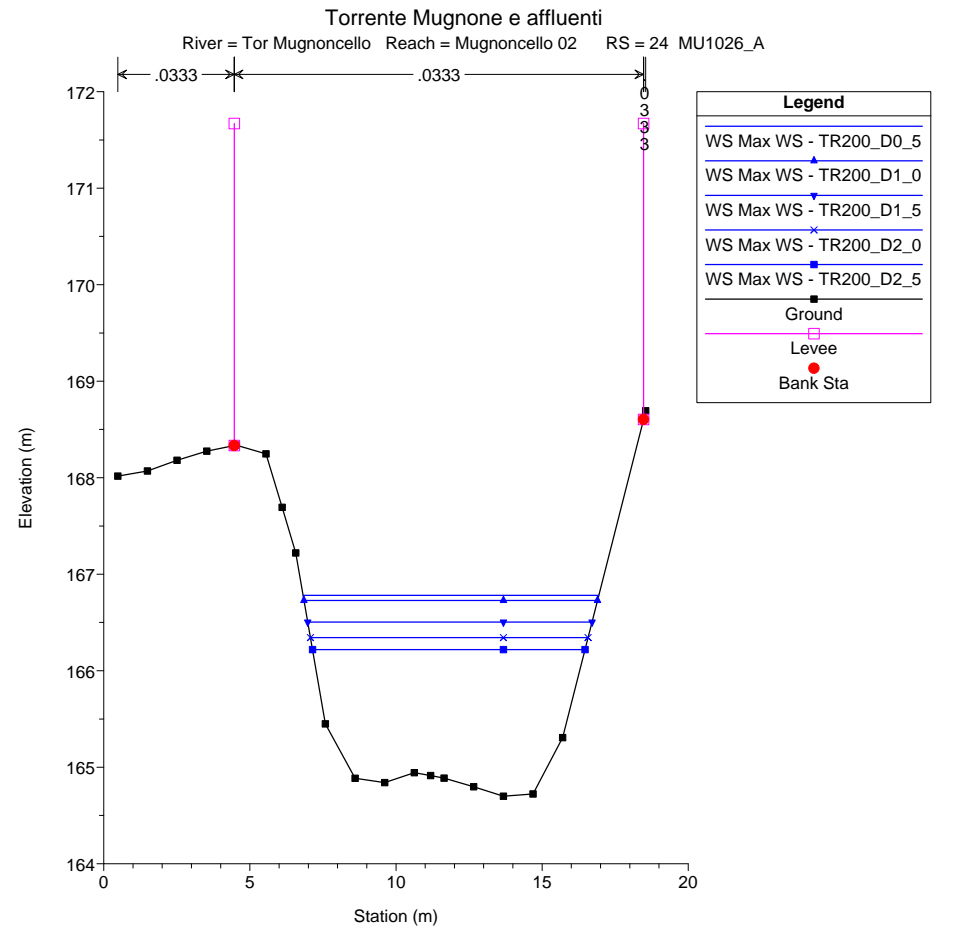
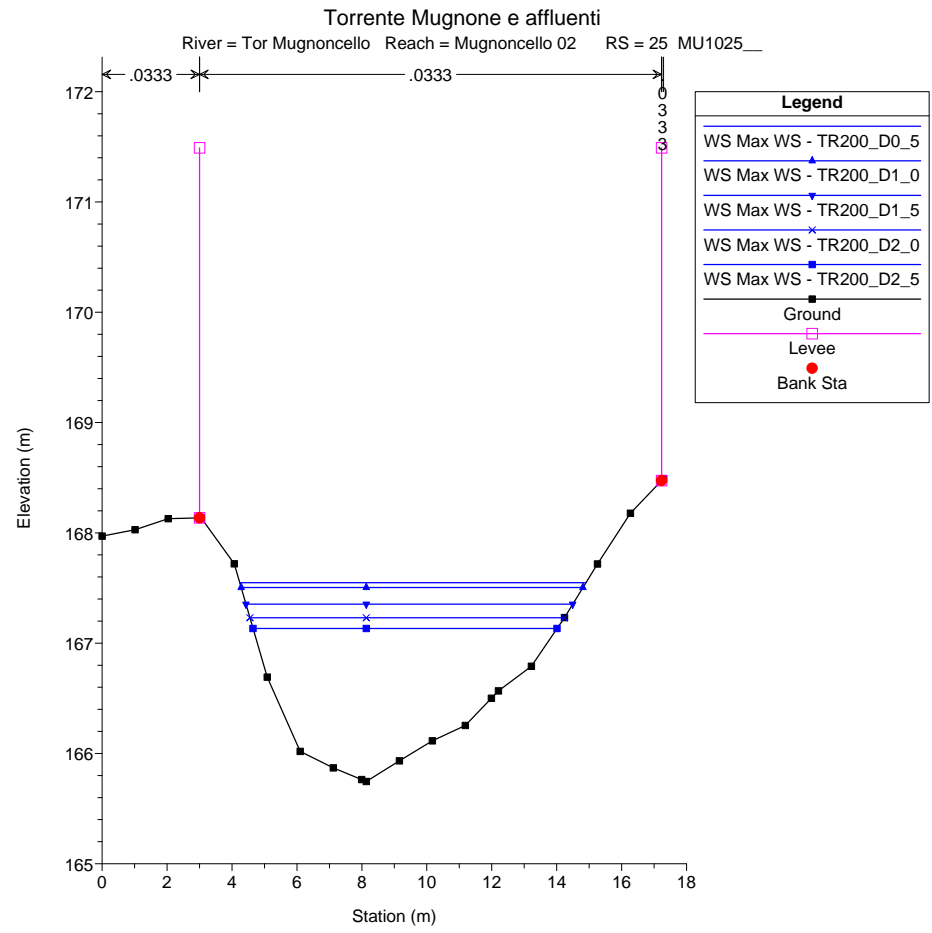
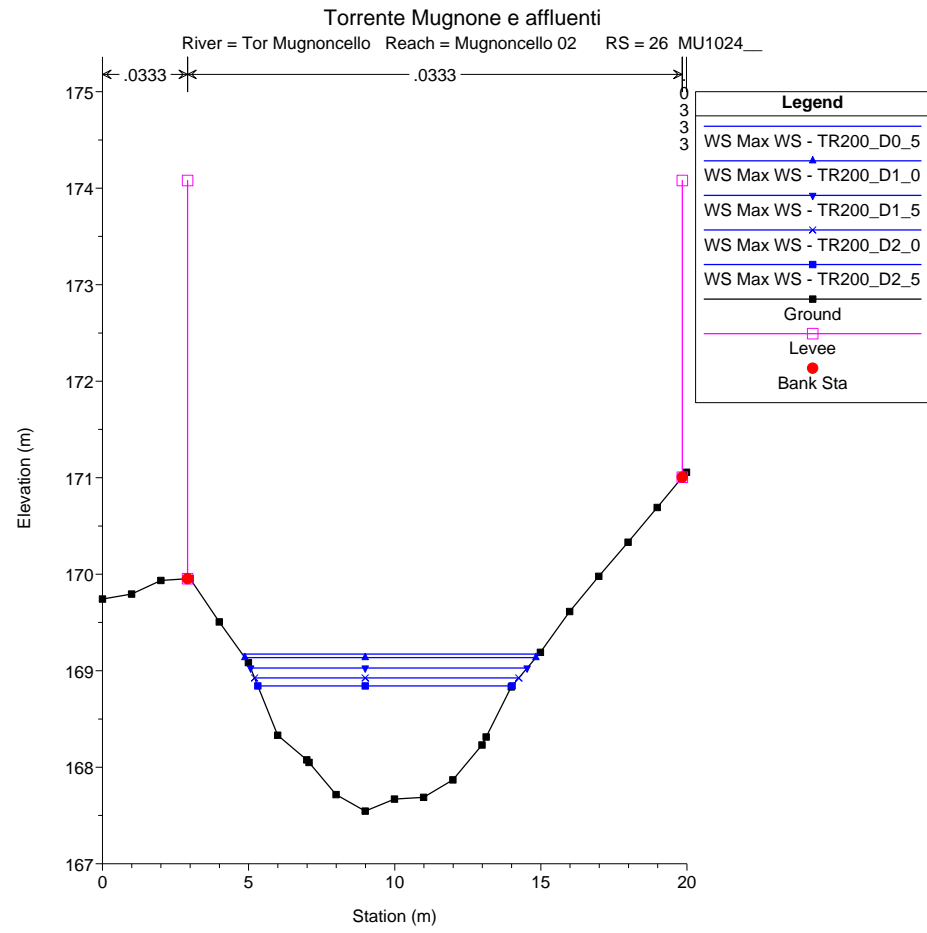


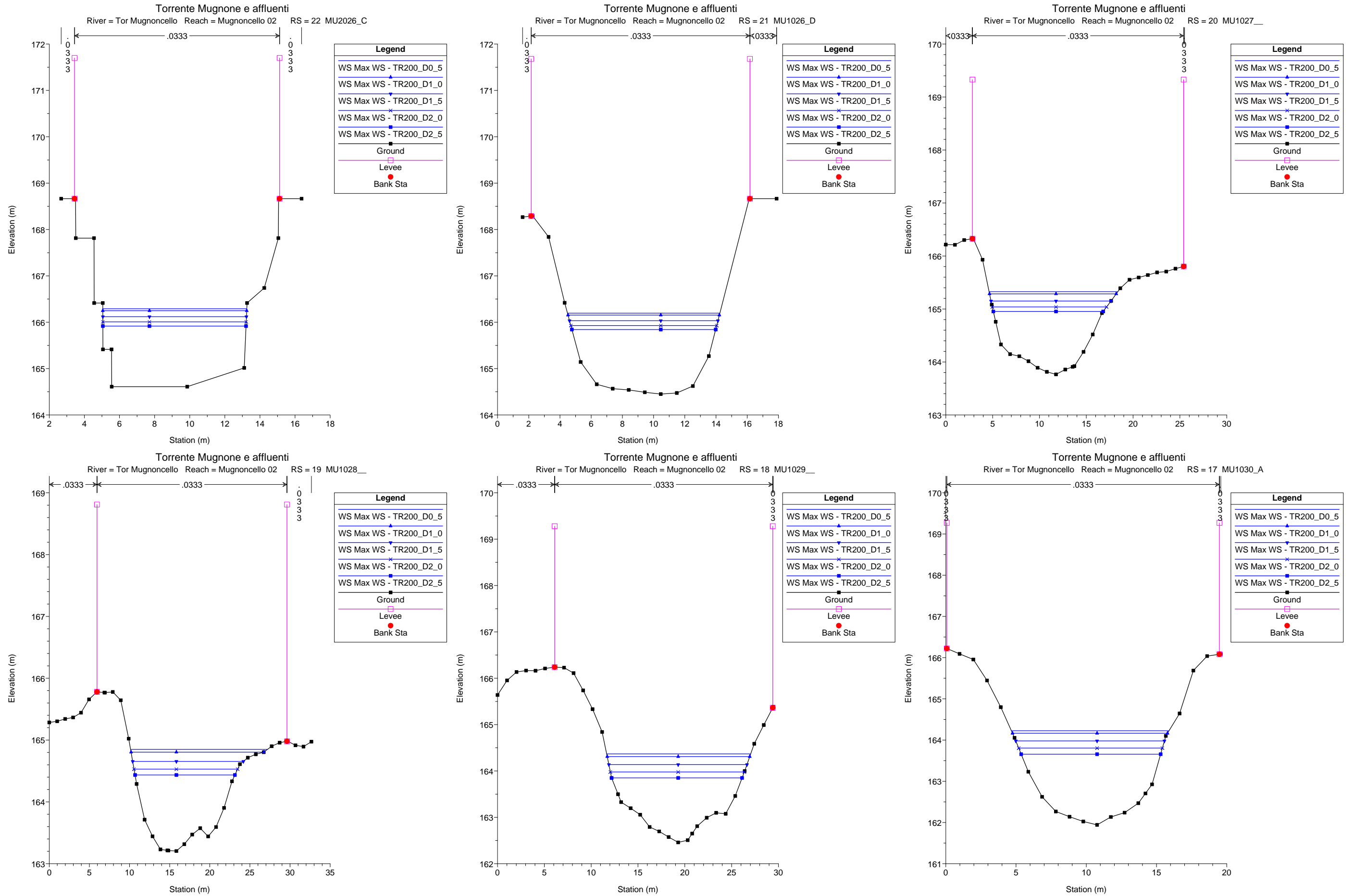


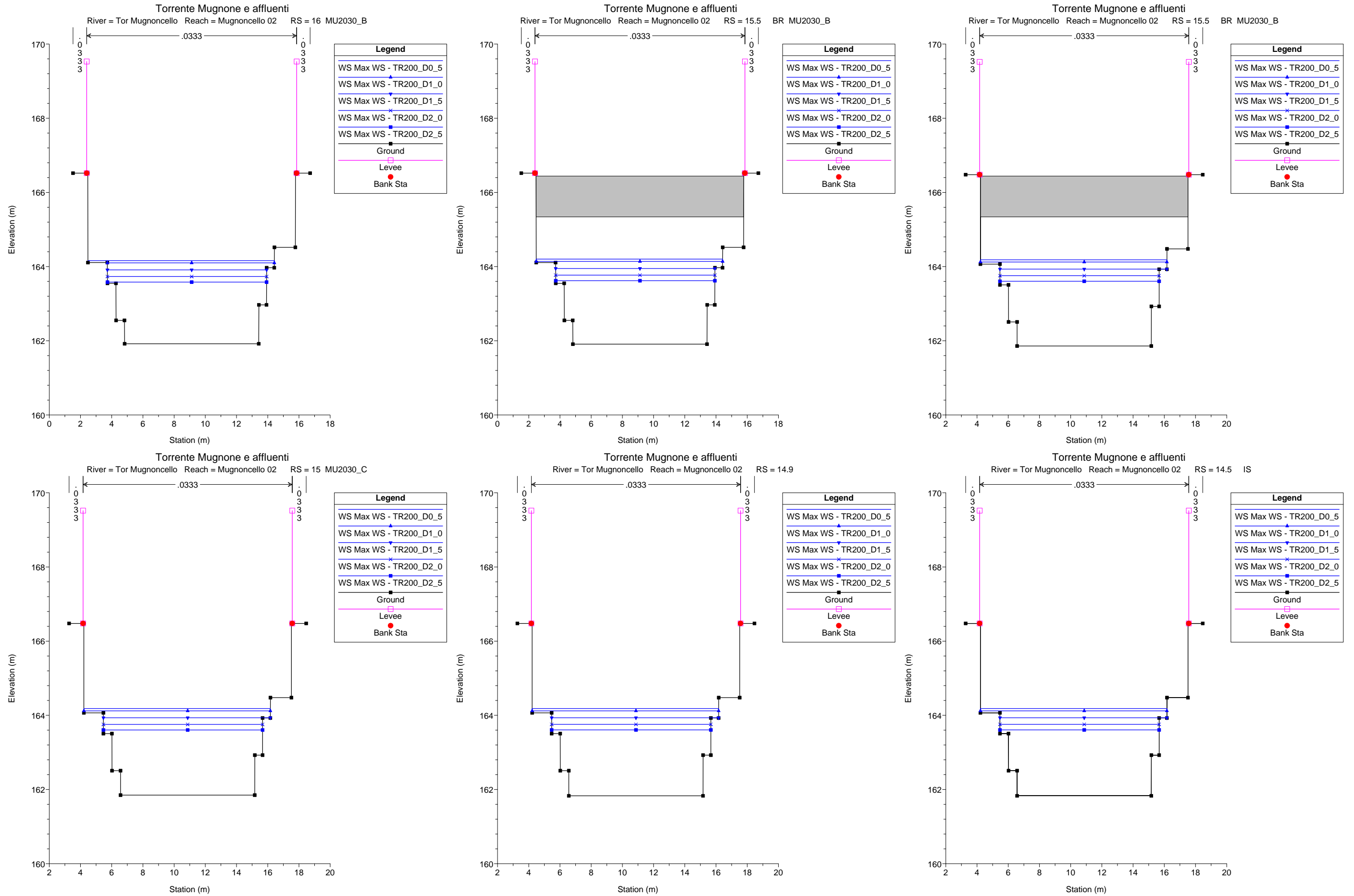


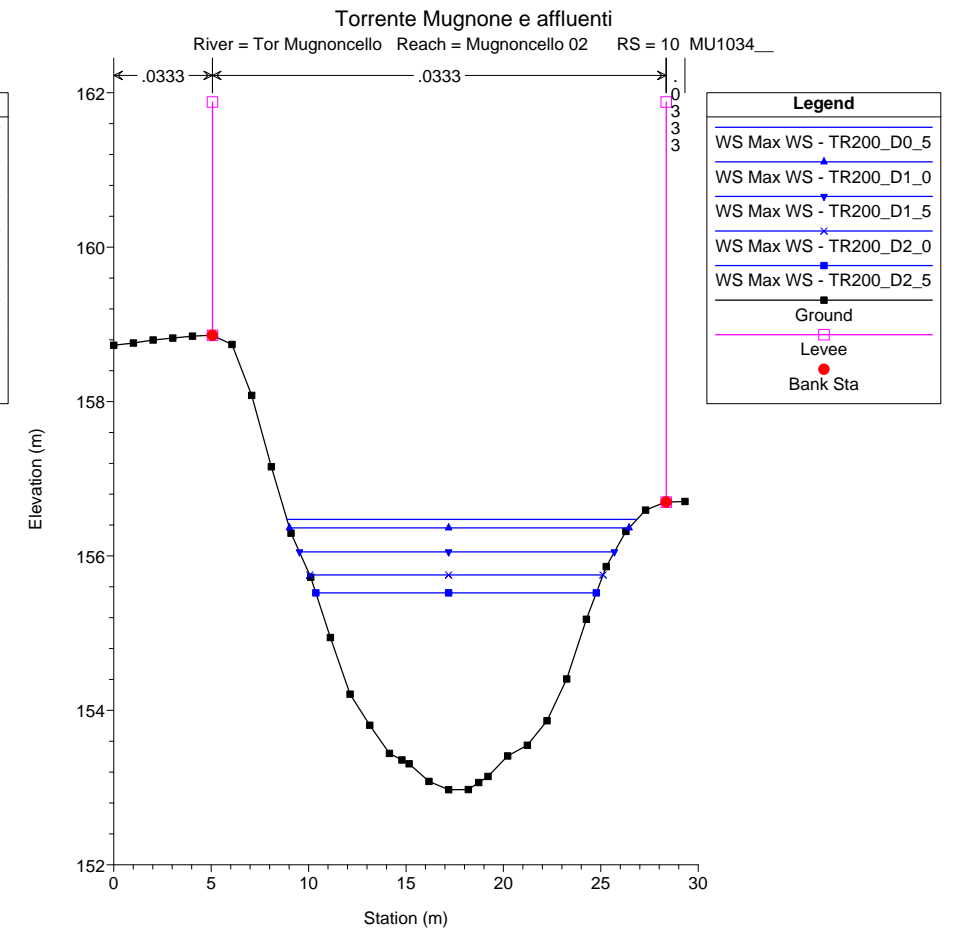
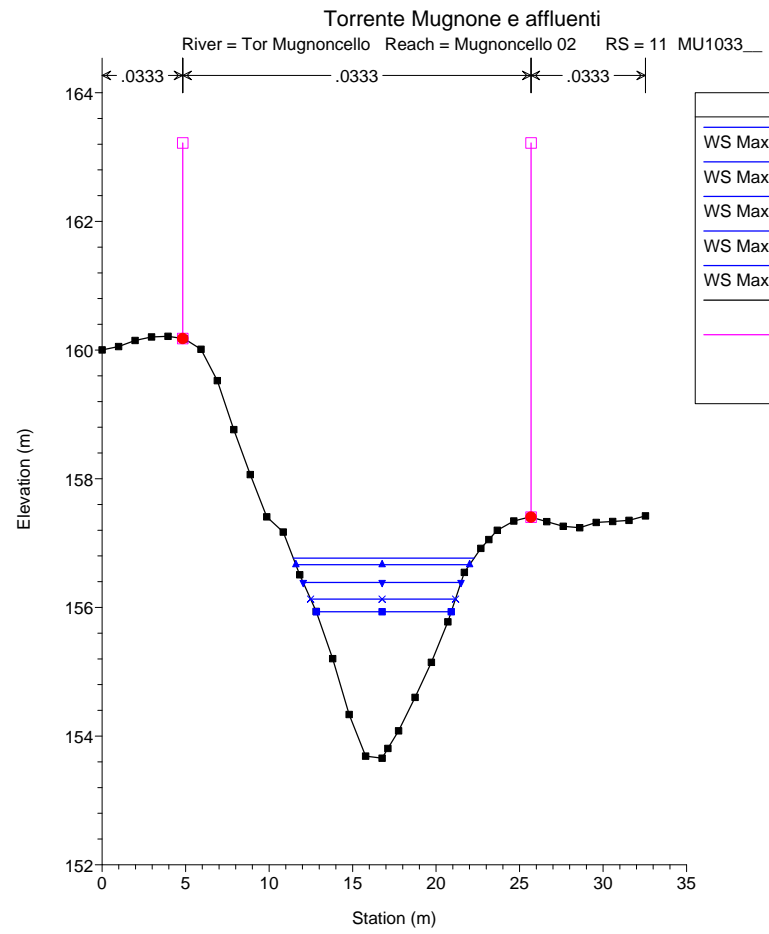
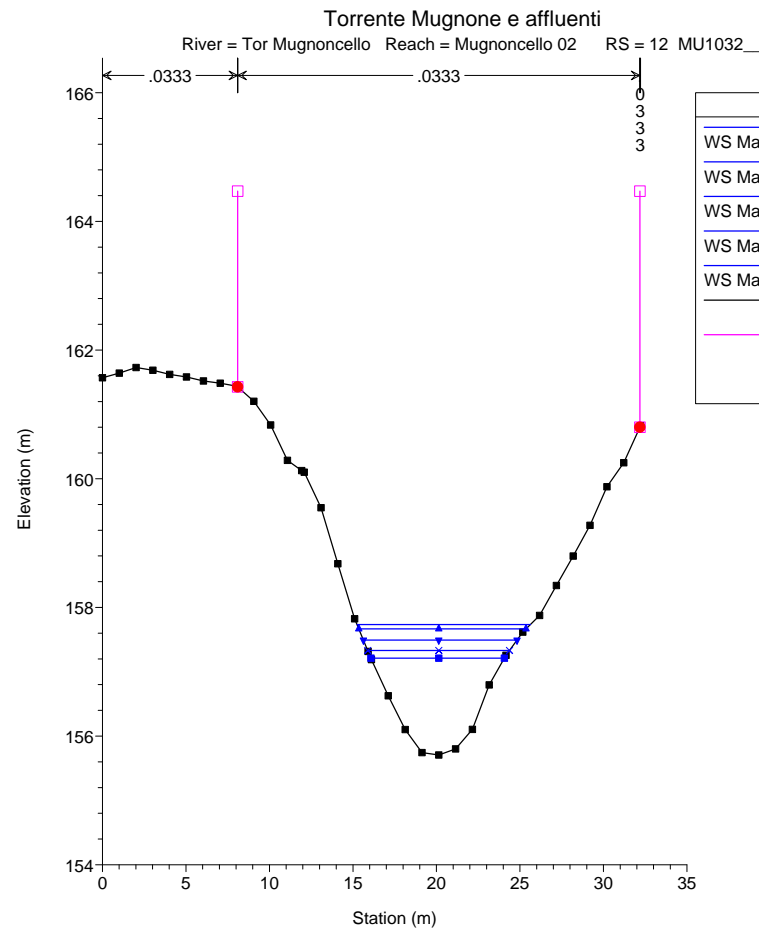
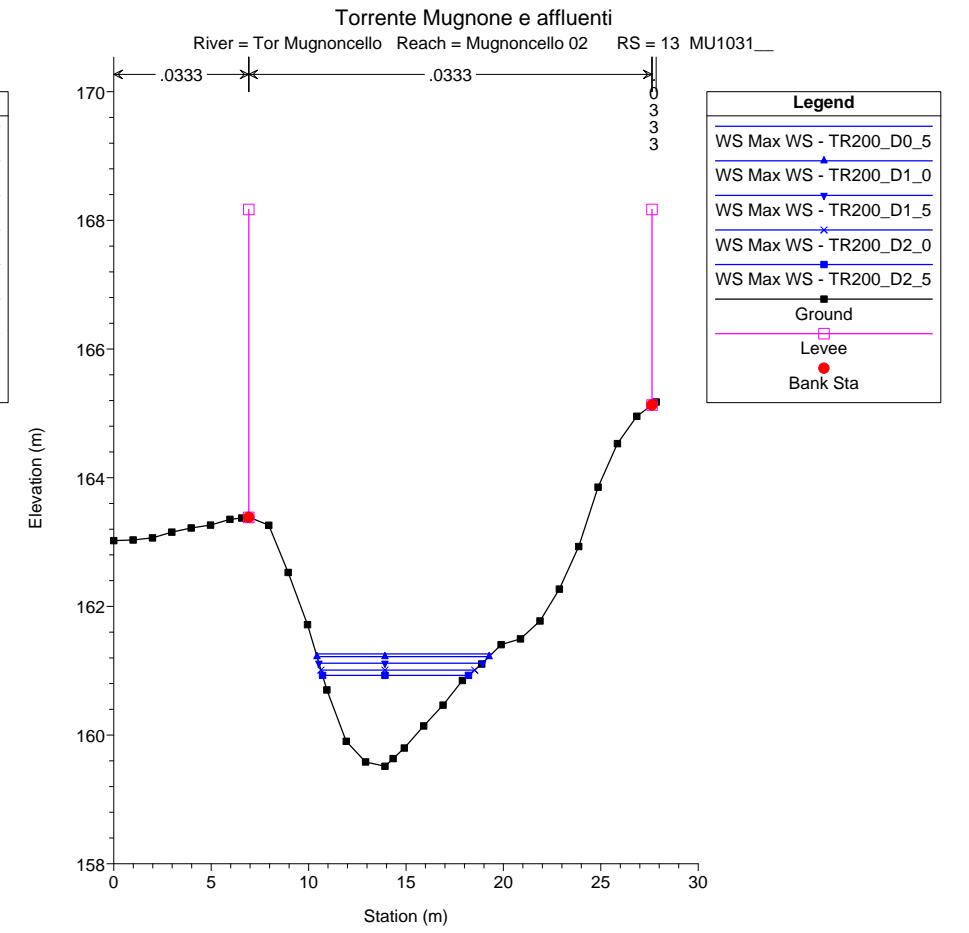
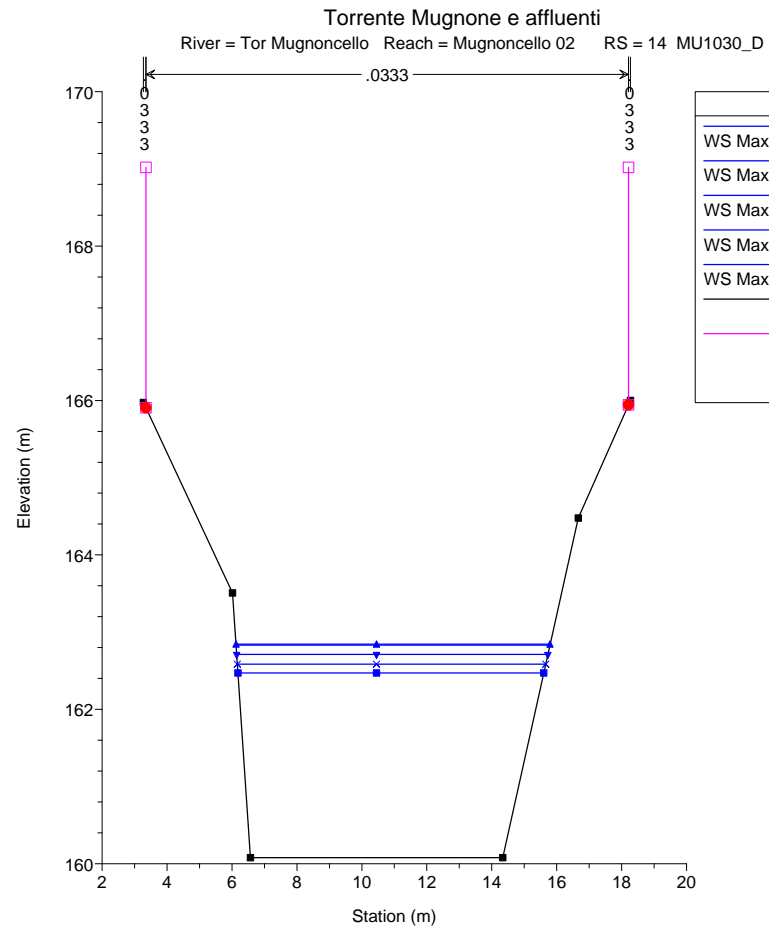
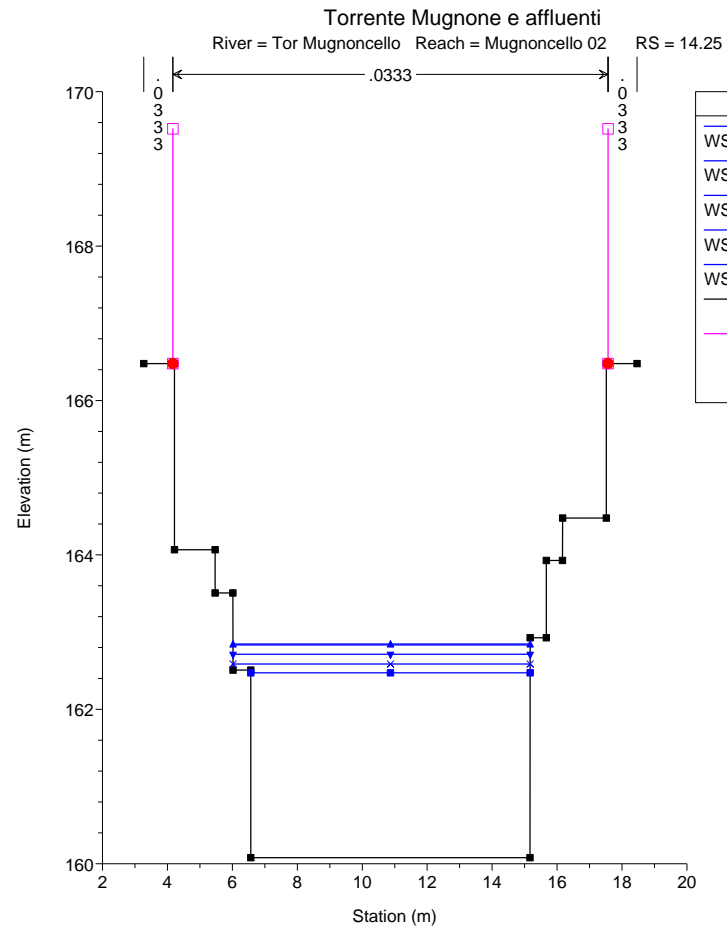


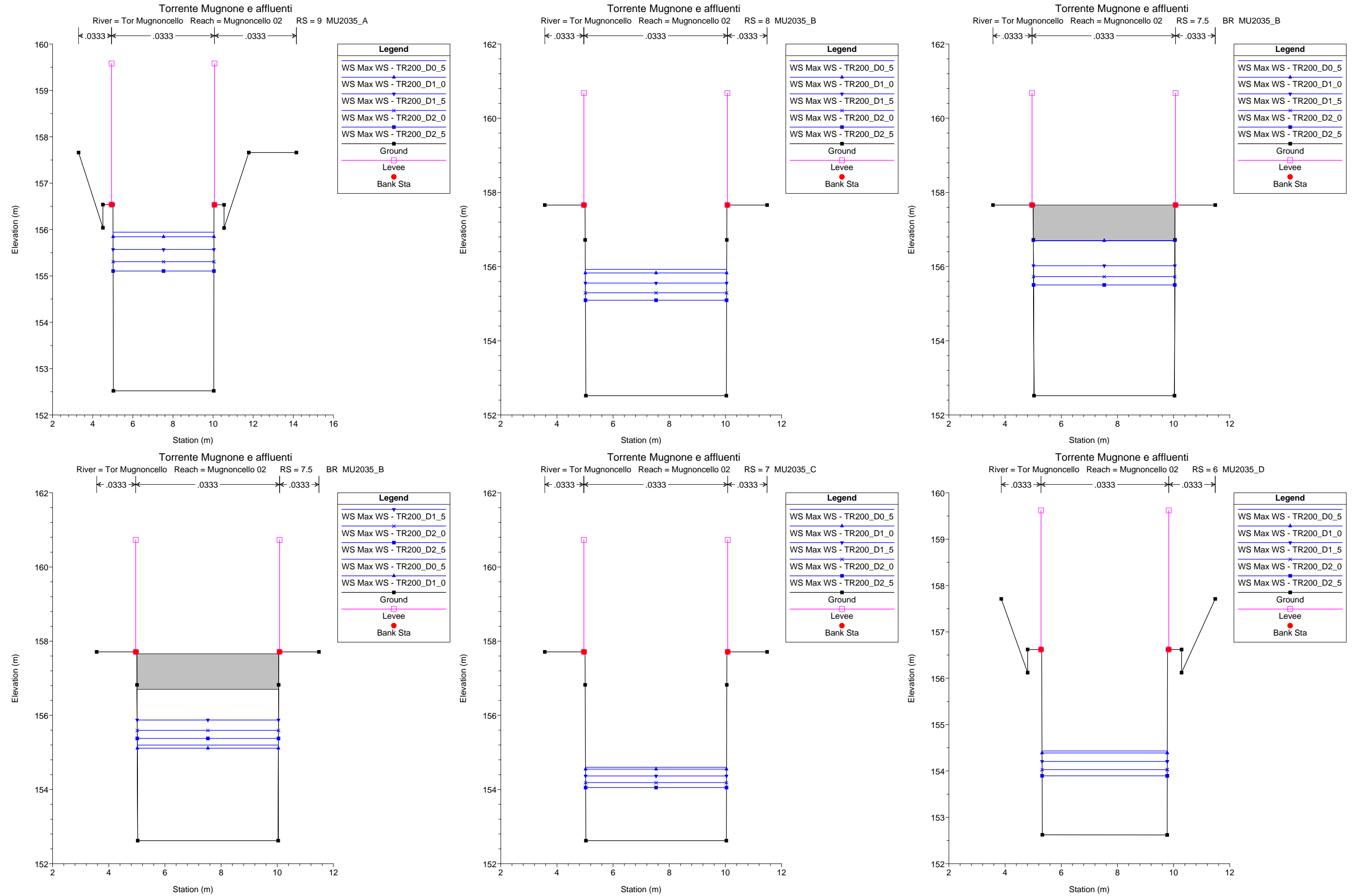


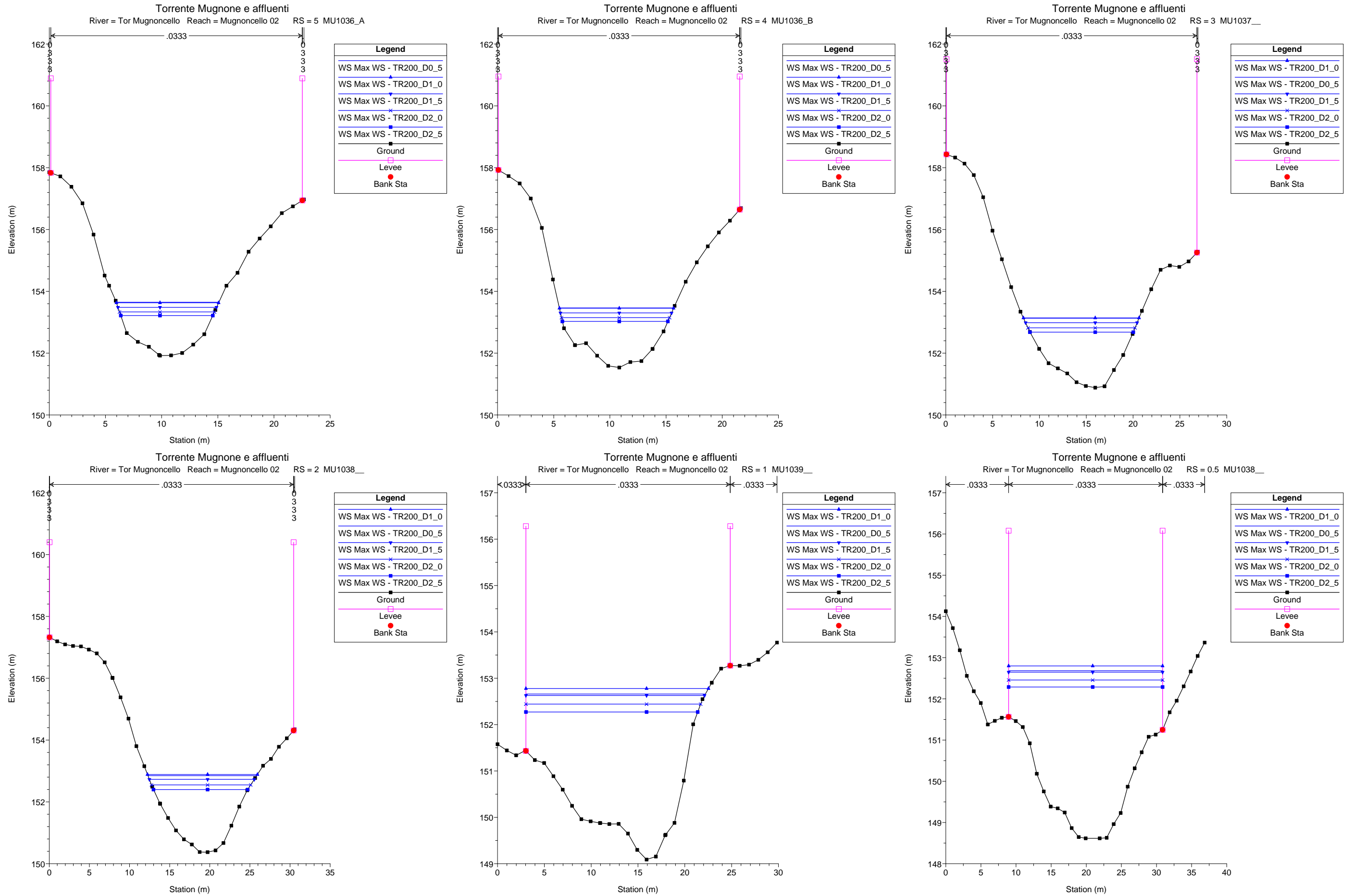








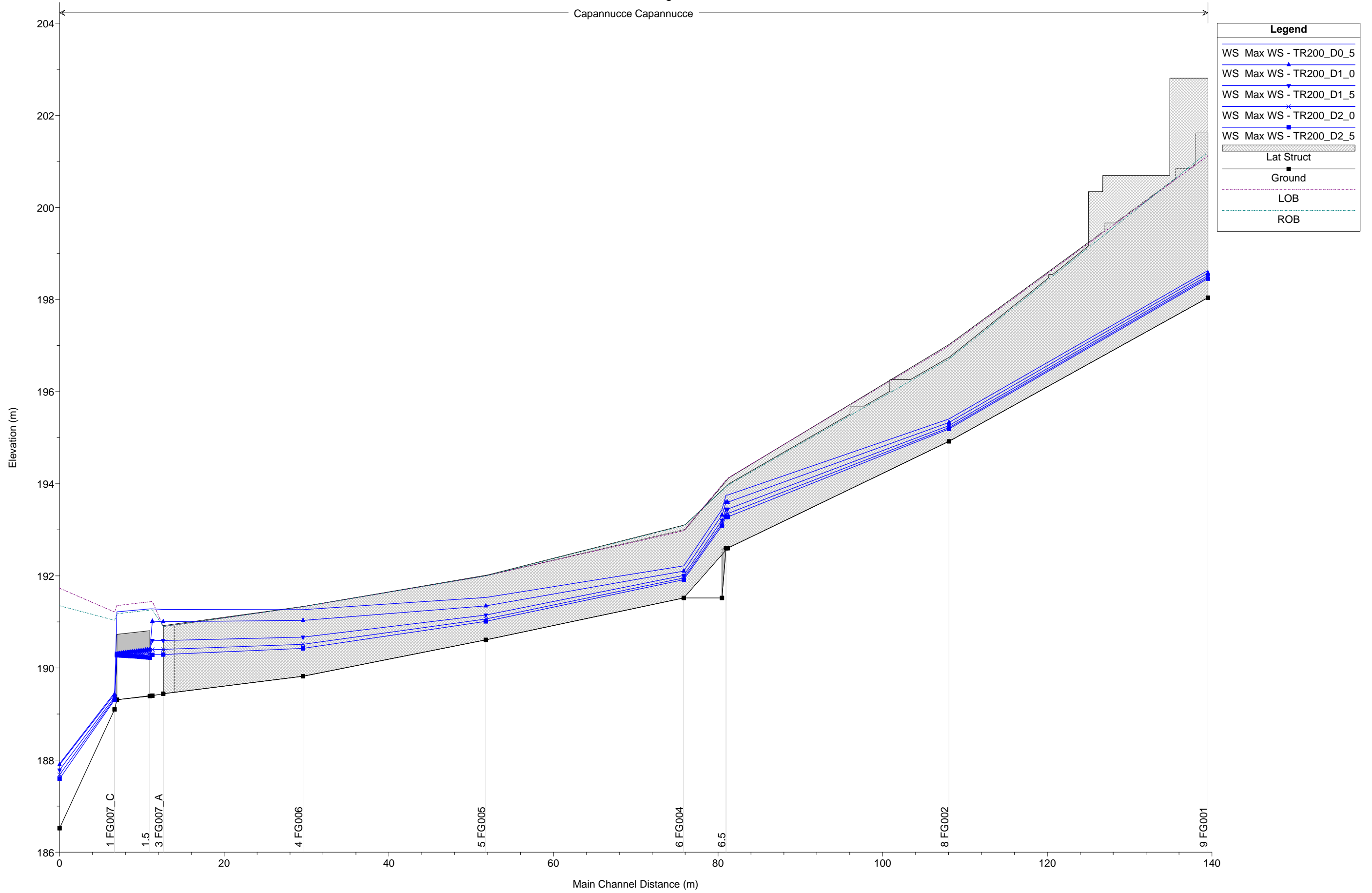




Profili longitudinali
Fosso Capannucce
Tr = 200 anni

Torrente Mugnone e affluenti

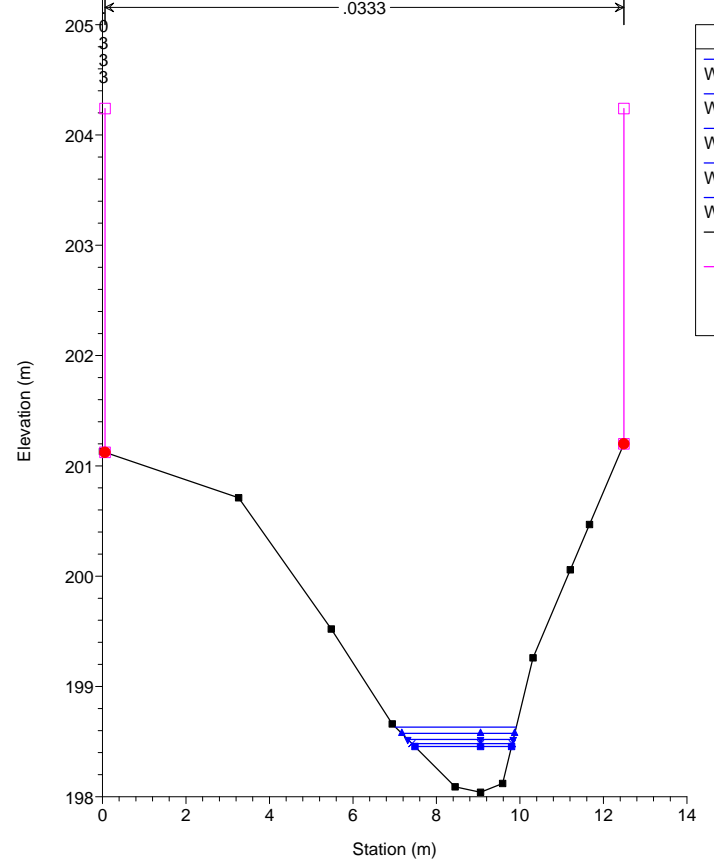
Capannucce Capannucce



Sezioni fluviali
Fosso Capannucce
Tr = 200 anni

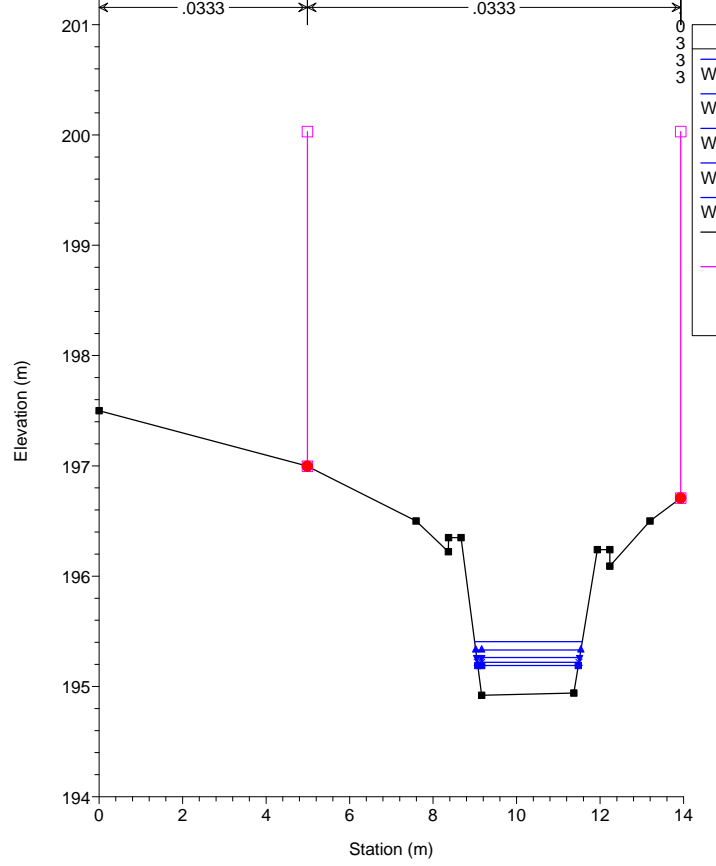
Torrente Mugnone e affluenti

River = Capannuccce Reach = Capannuccce RS = 9 FG001



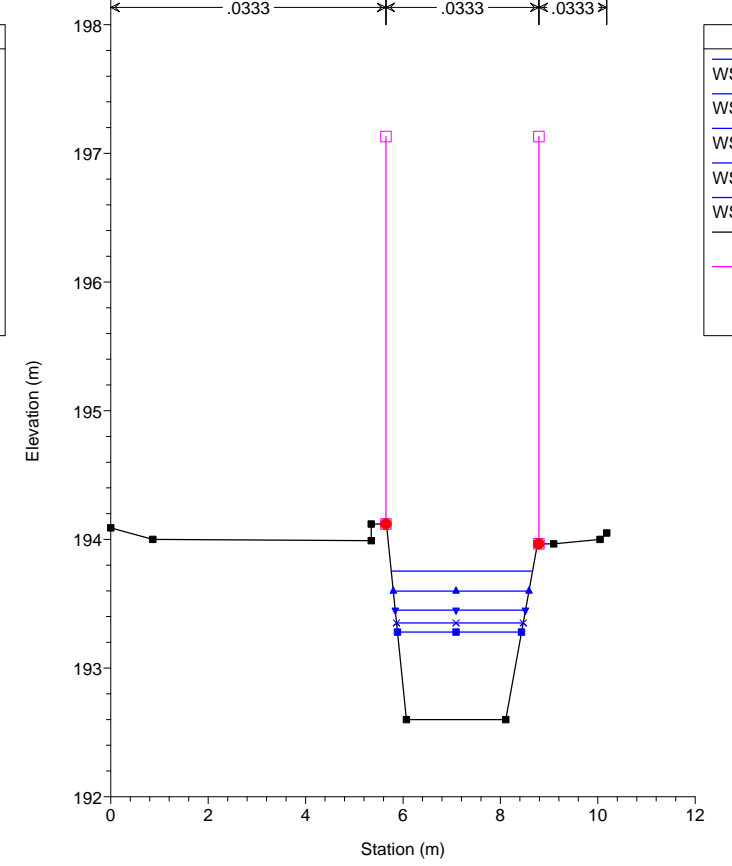
Torrente Mugnone e affluenti

River = Capannuccce Reach = Capannuccce RS = 8 FG002



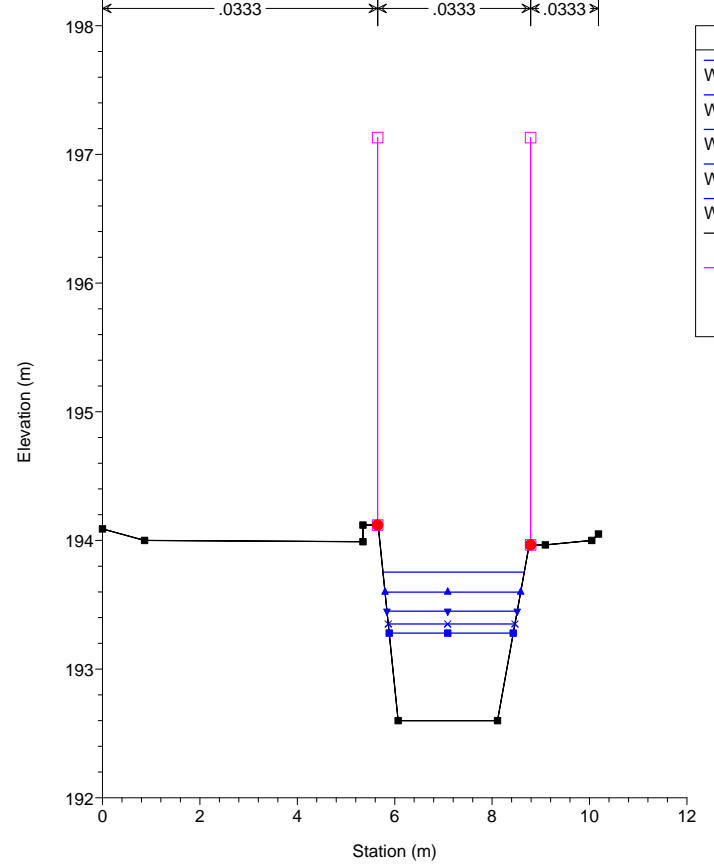
Torrente Mugnone e affluenti

River = Capannuccce Reach = Capannuccce RS = 7 FG003



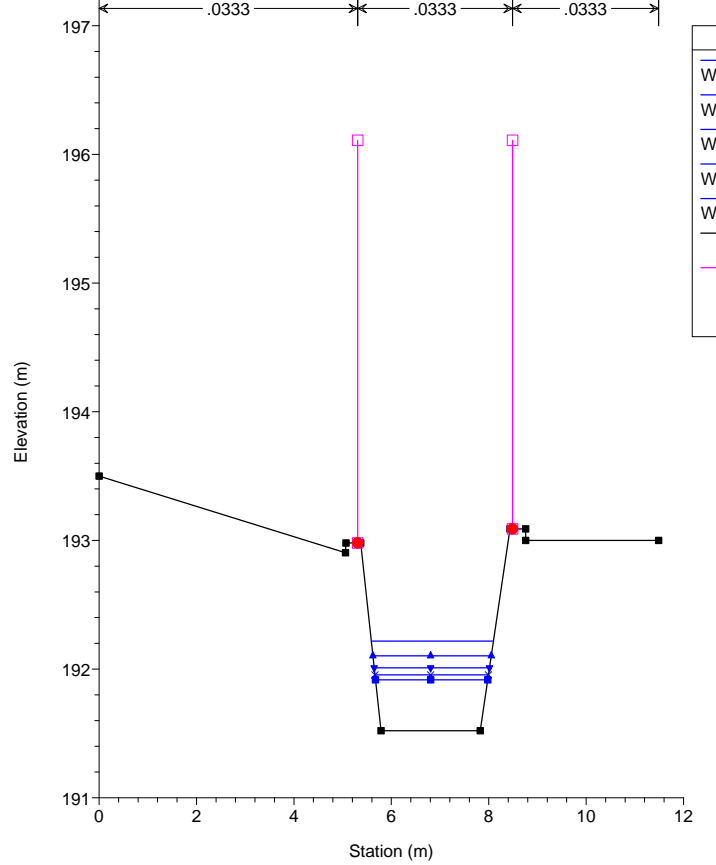
Torrente Mugnone e affluenti

River = Capannuccce Reach = Capannuccce RS = 6.5 IS



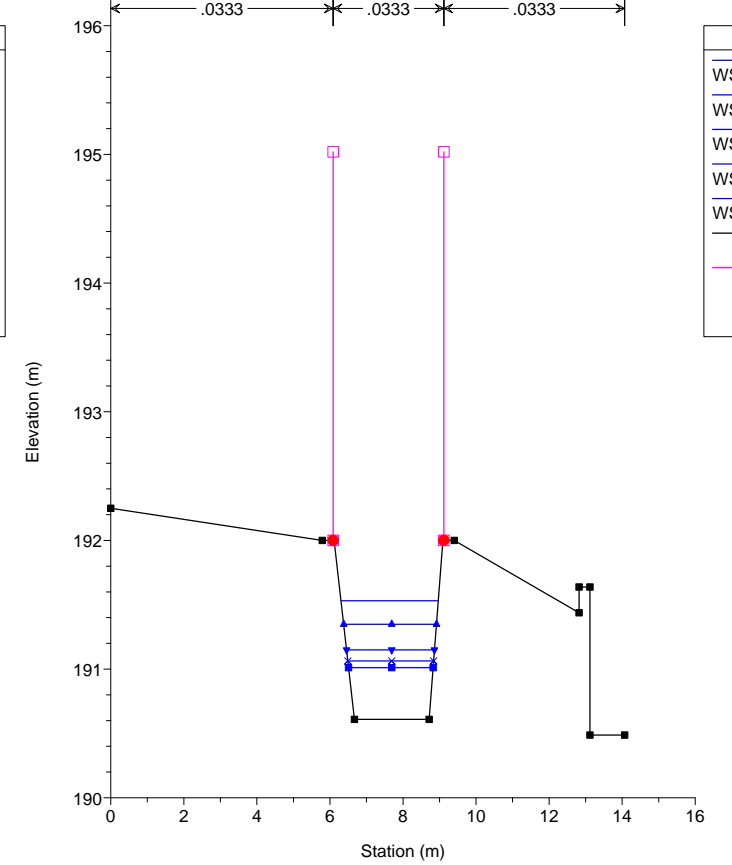
Torrente Mugnone e affluenti

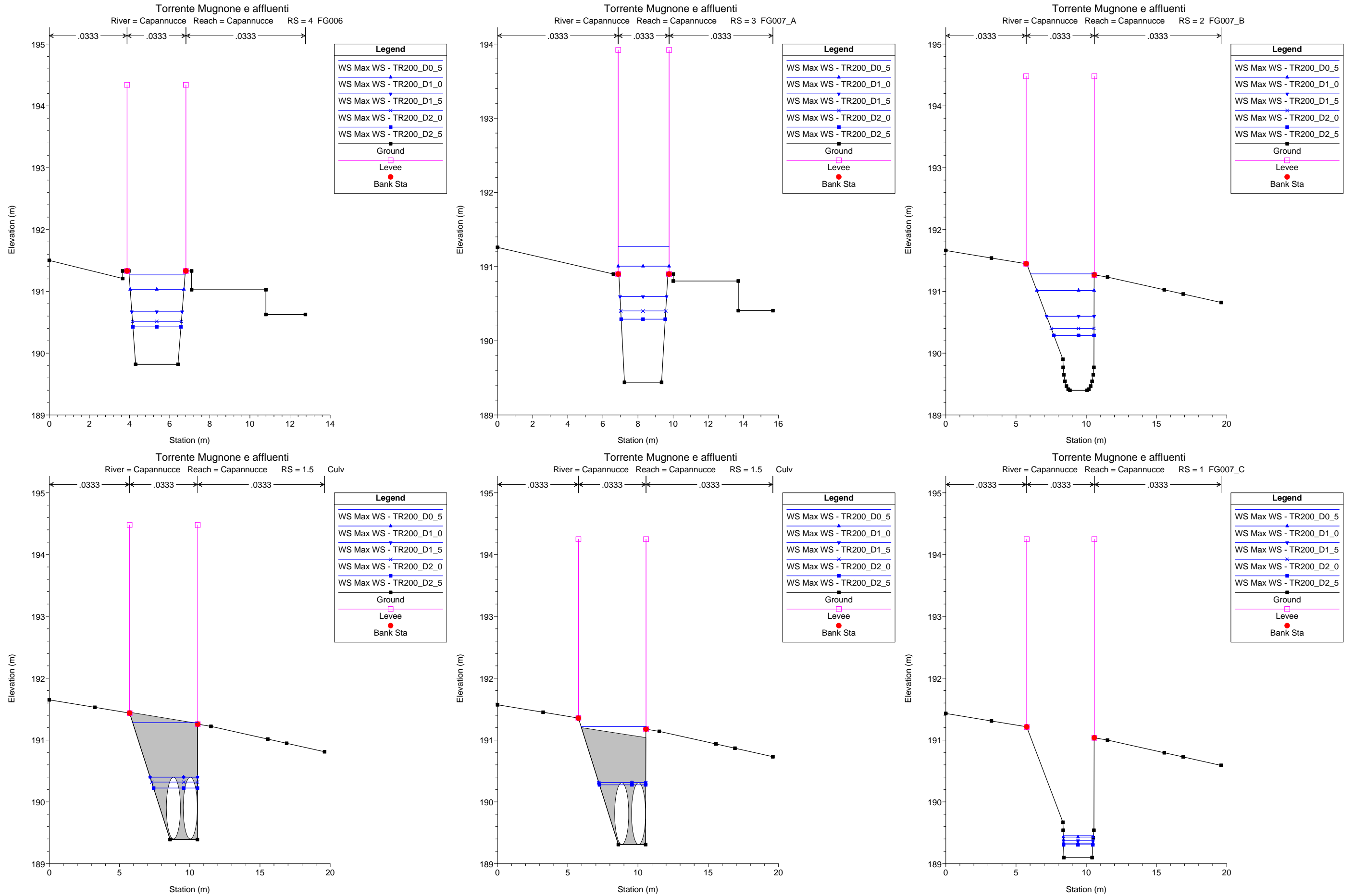
River = Capannuccce Reach = Capannuccce RS = 6 FG004

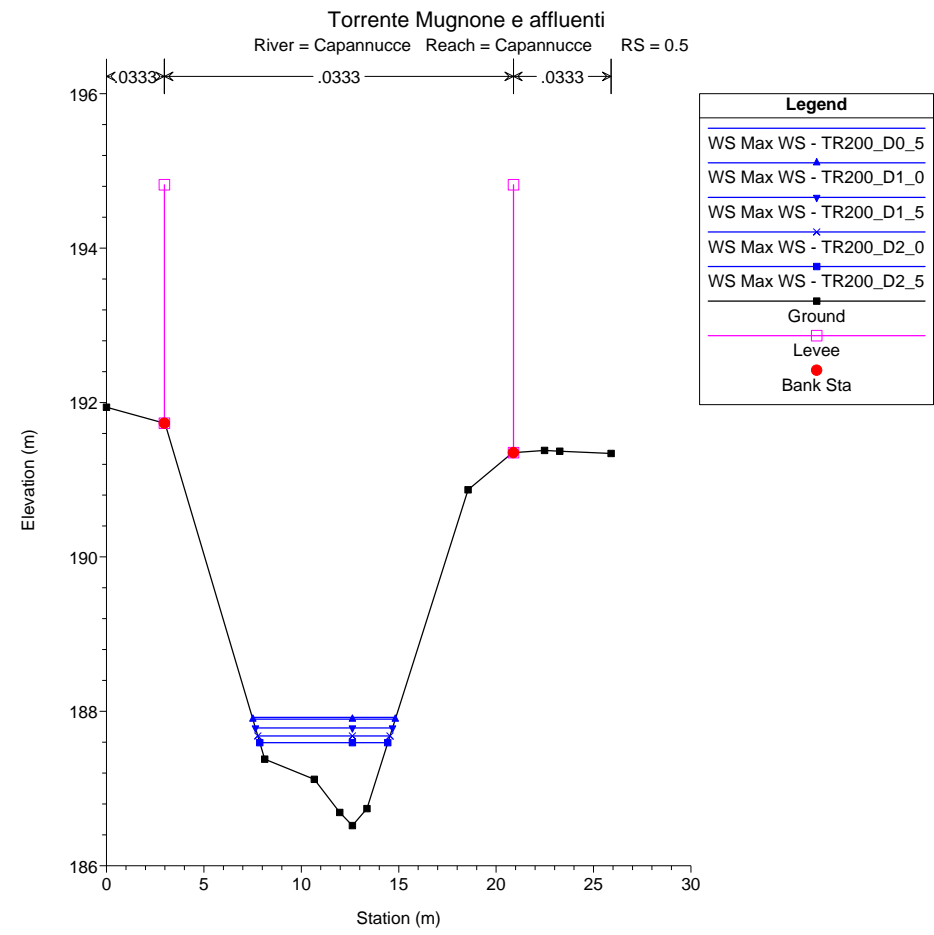


Torrente Mugnone e affluenti

River = Capannuccce Reach = Capannuccce RS = 5 FG005

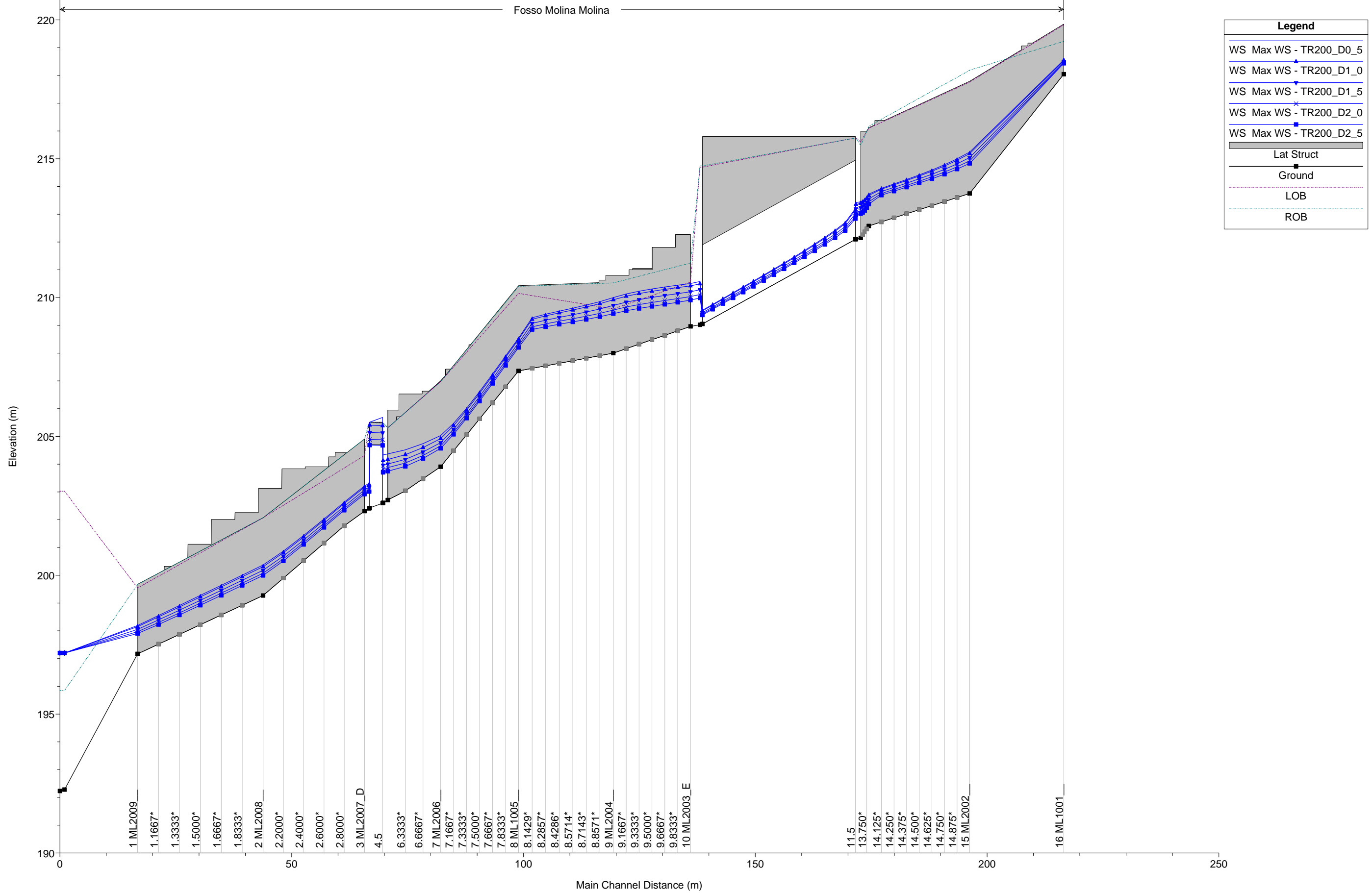




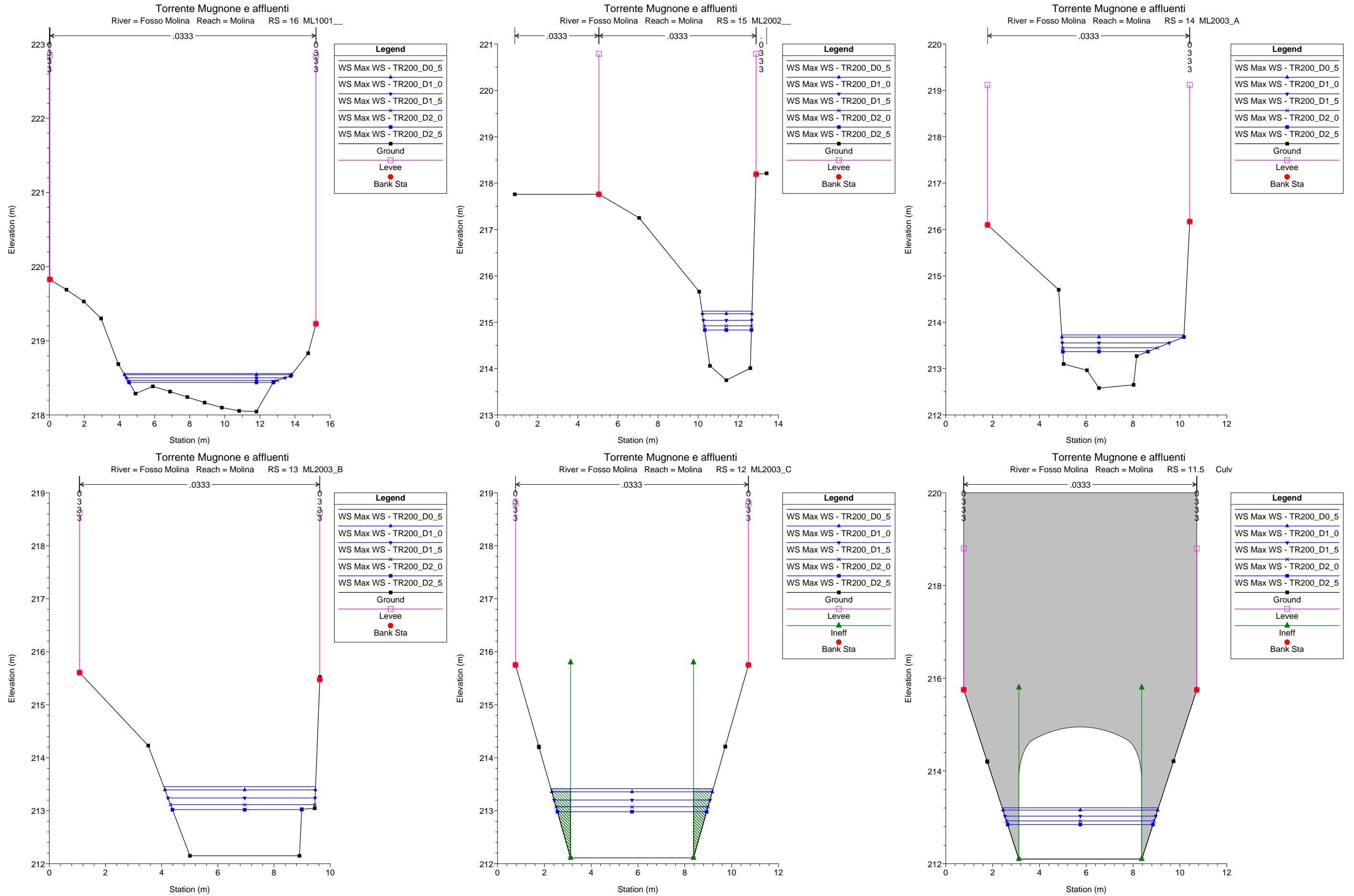


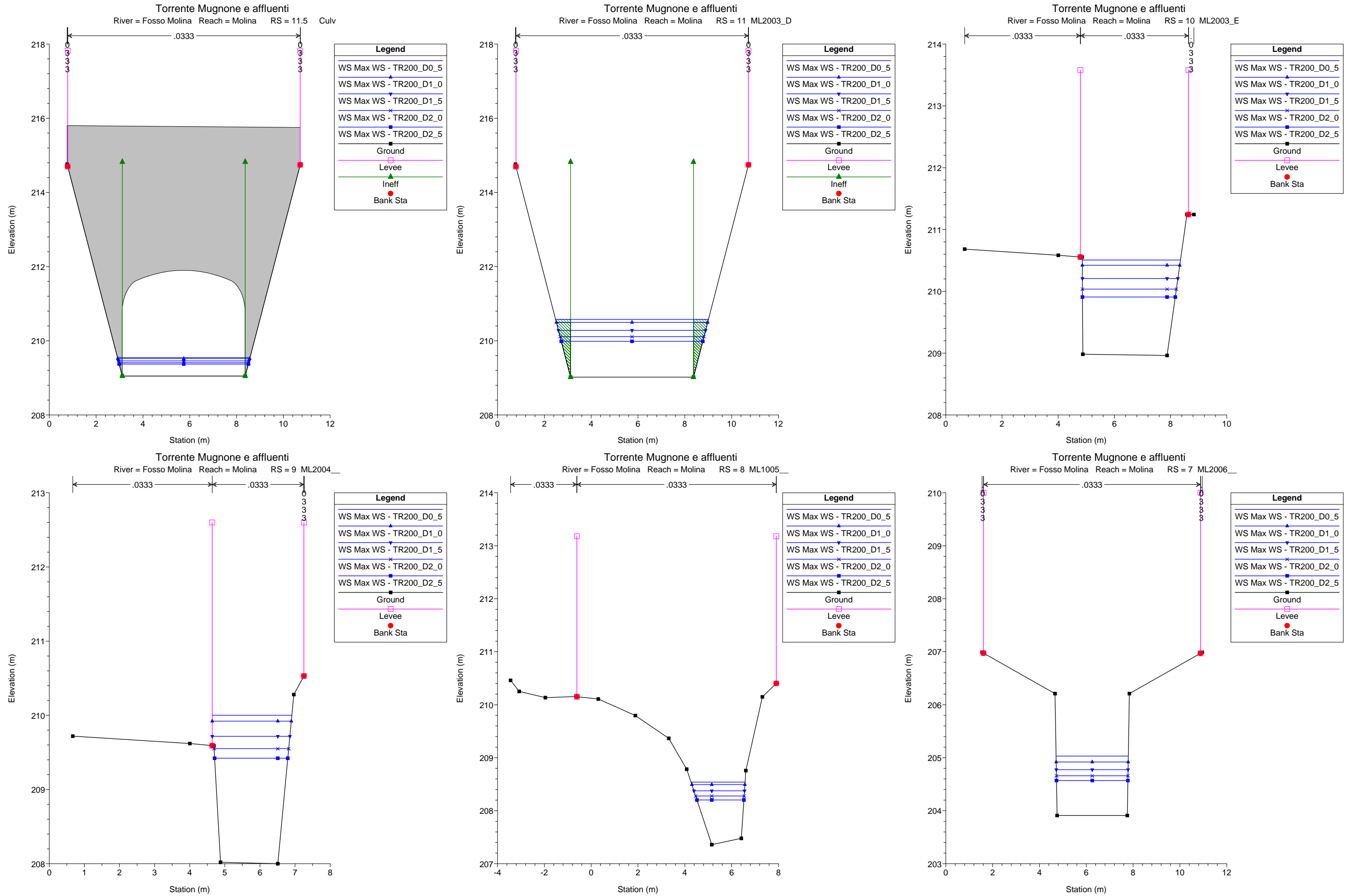
Profili longitudinali
Fosso della Molina
Tr = 200 anni

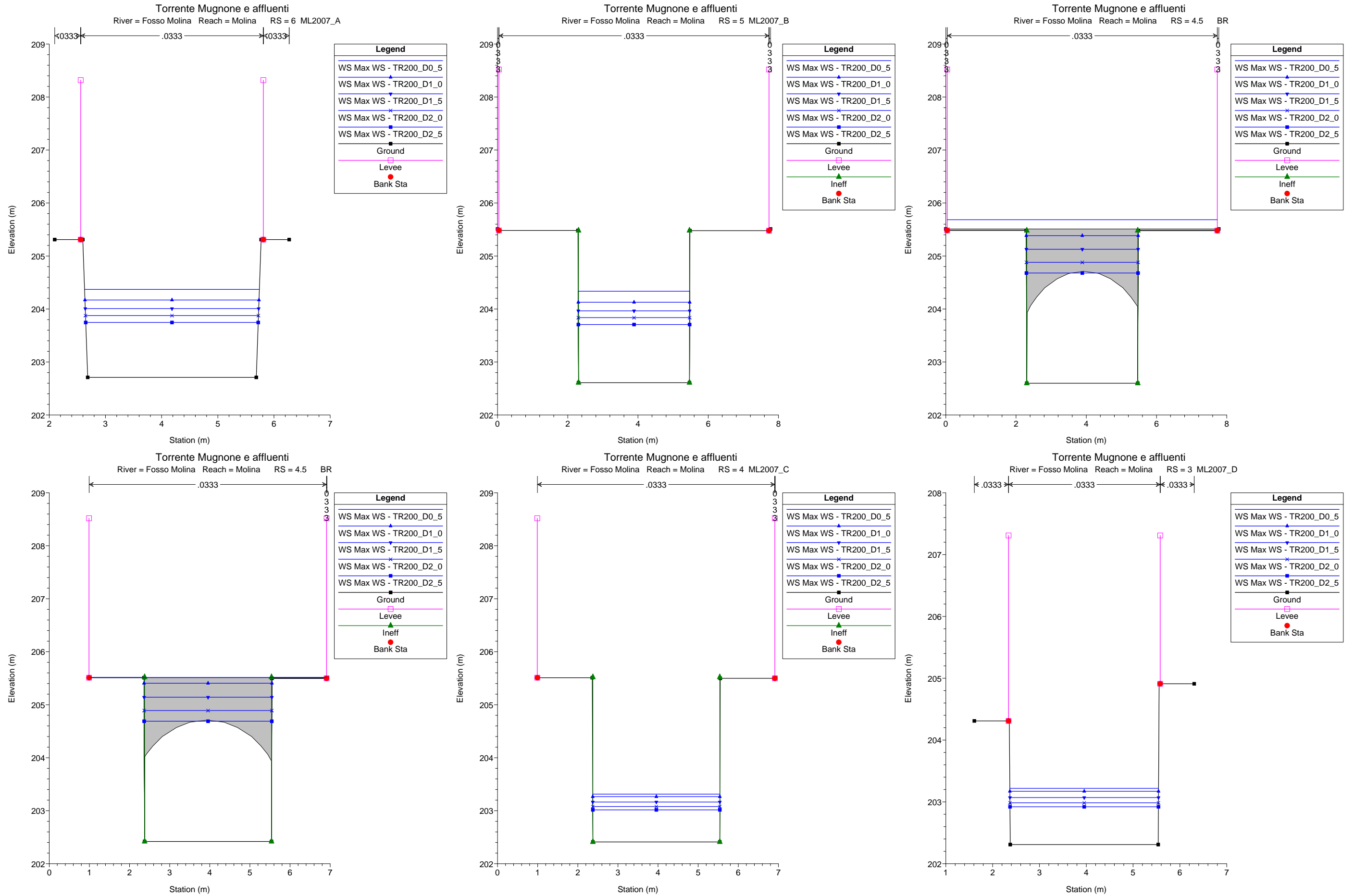
Torrente Mugnone e affluenti

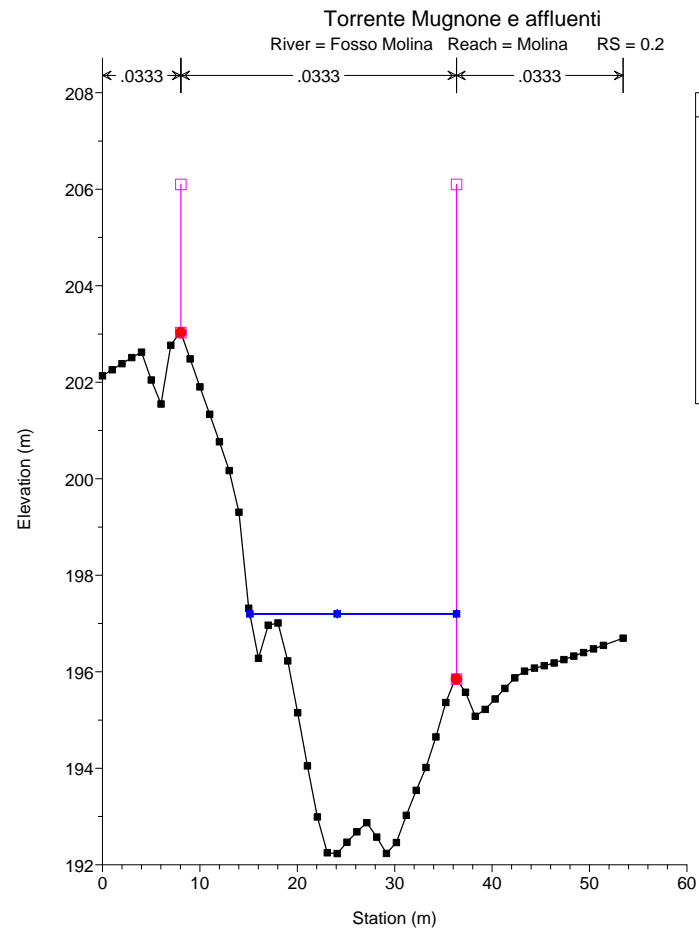
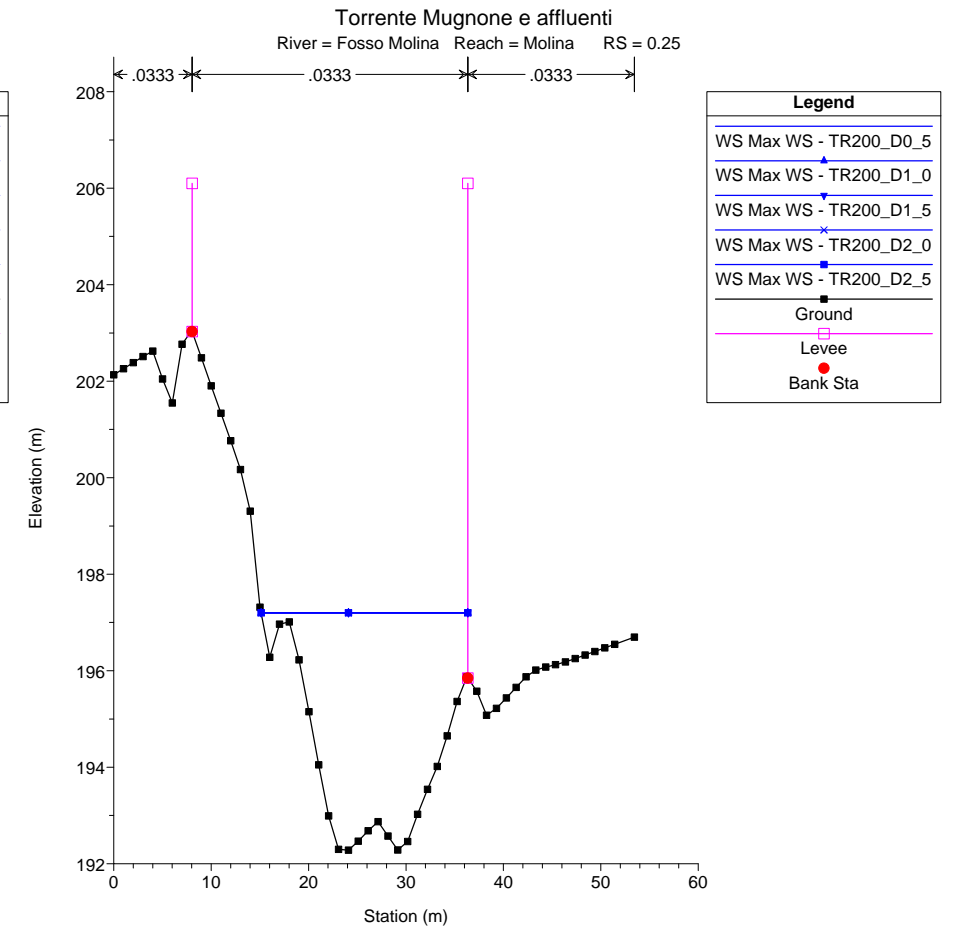
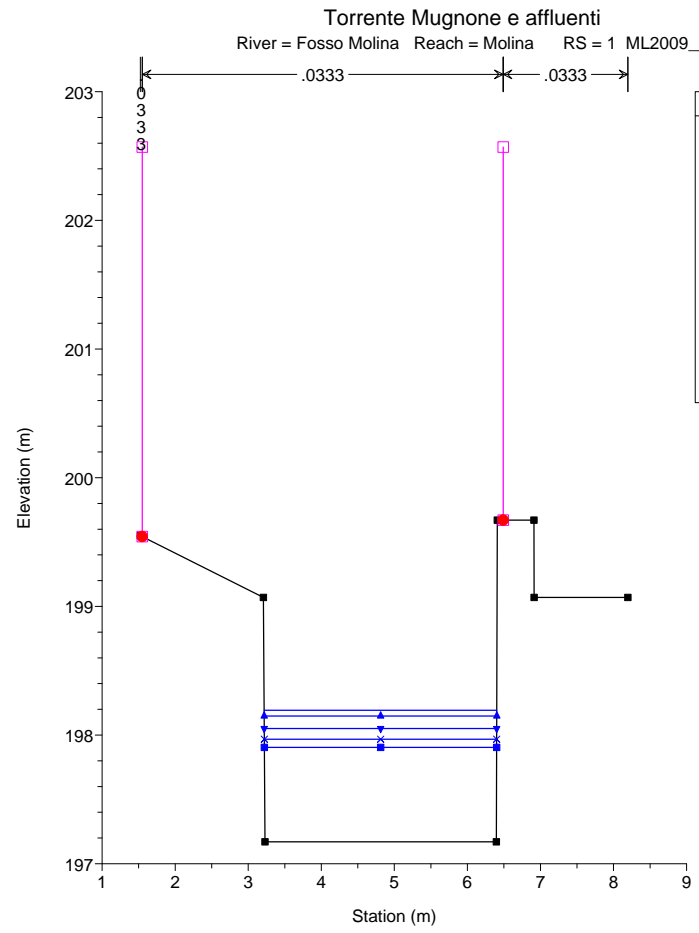
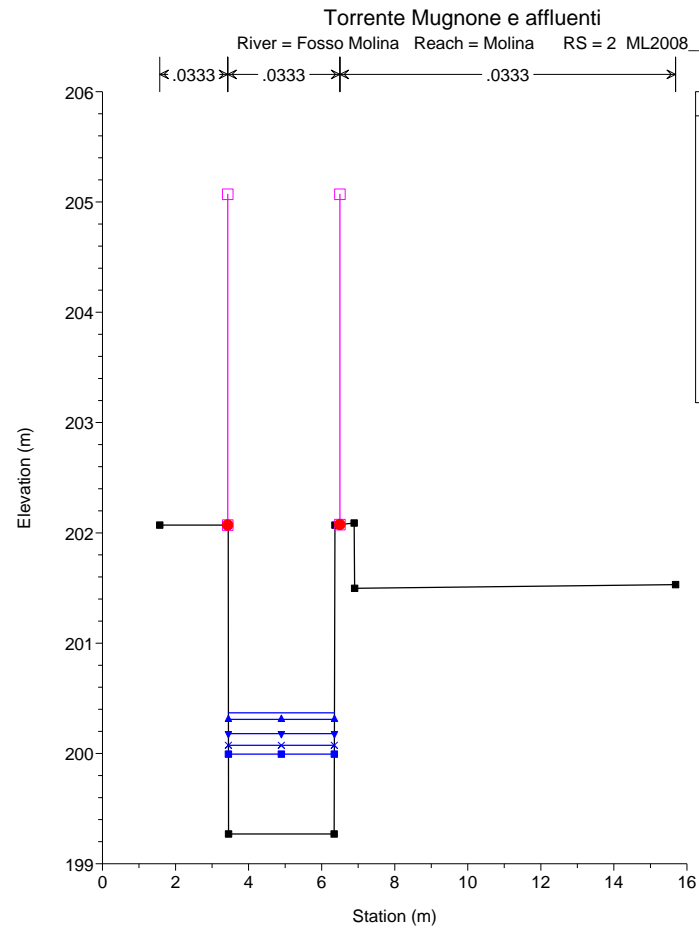


Sezioni fluviali
Fosso della Molina
Tr = 200 anni

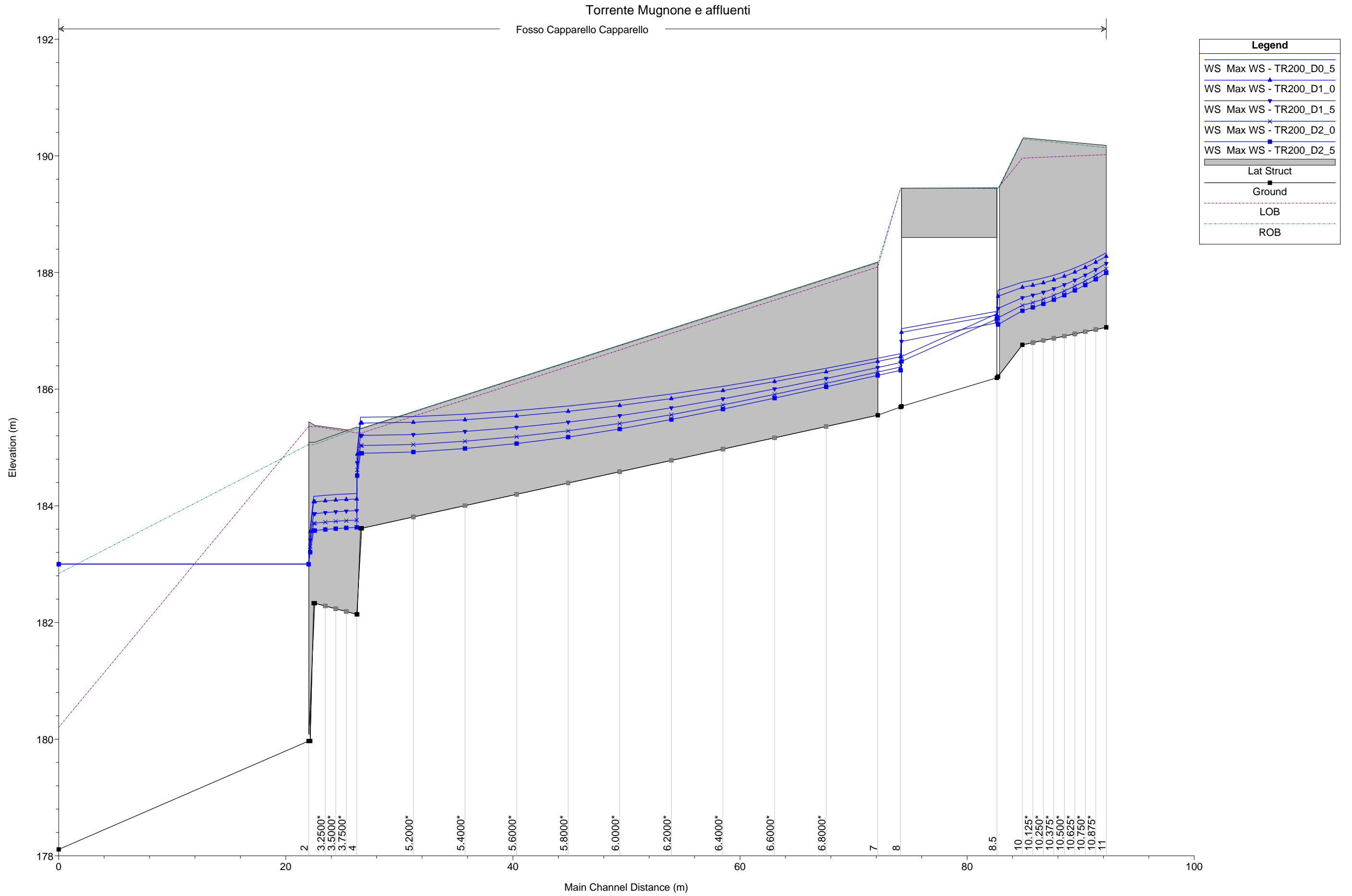




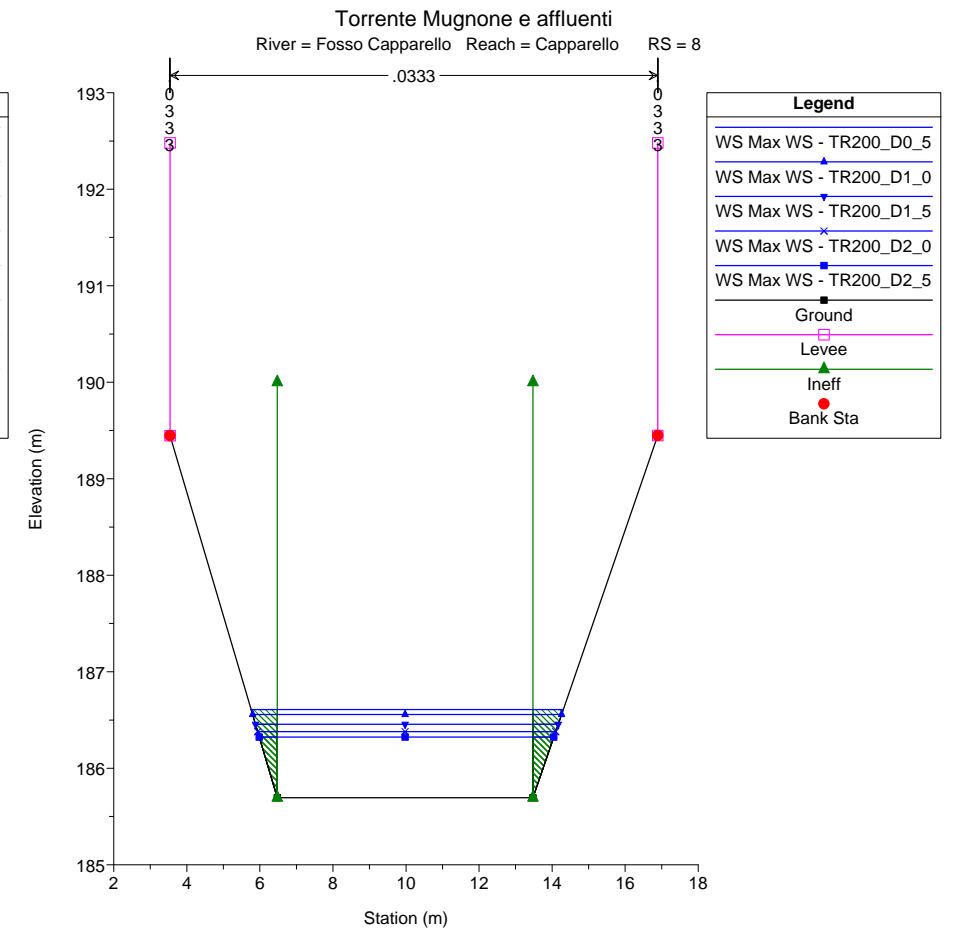
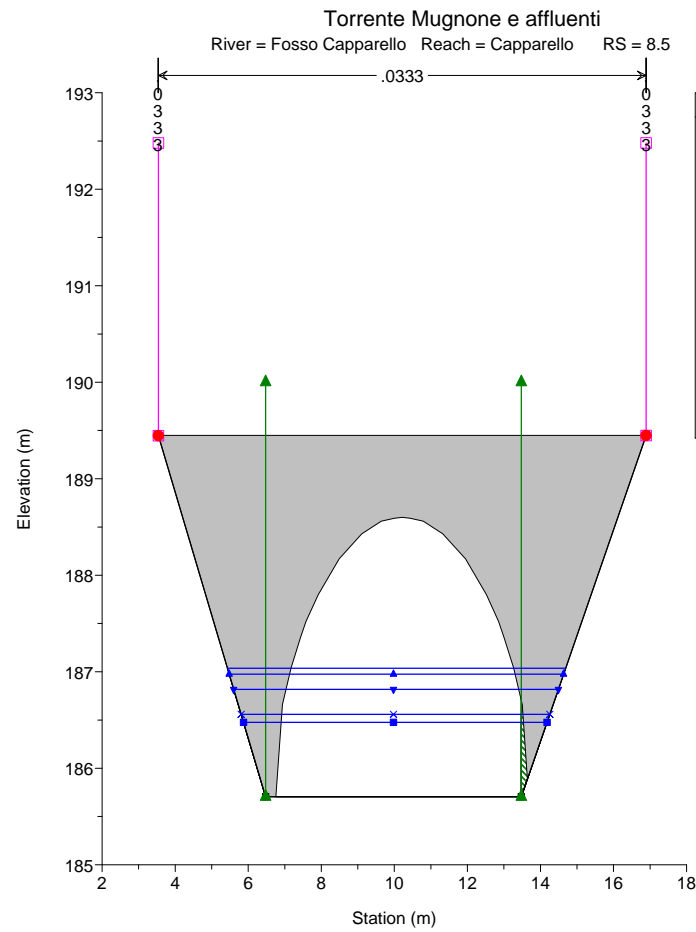
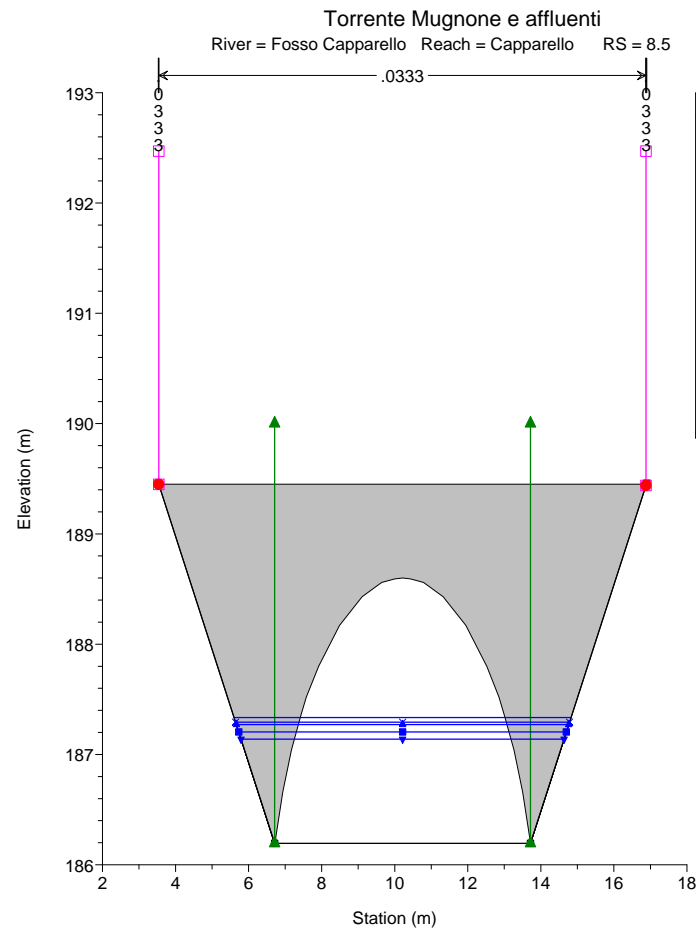
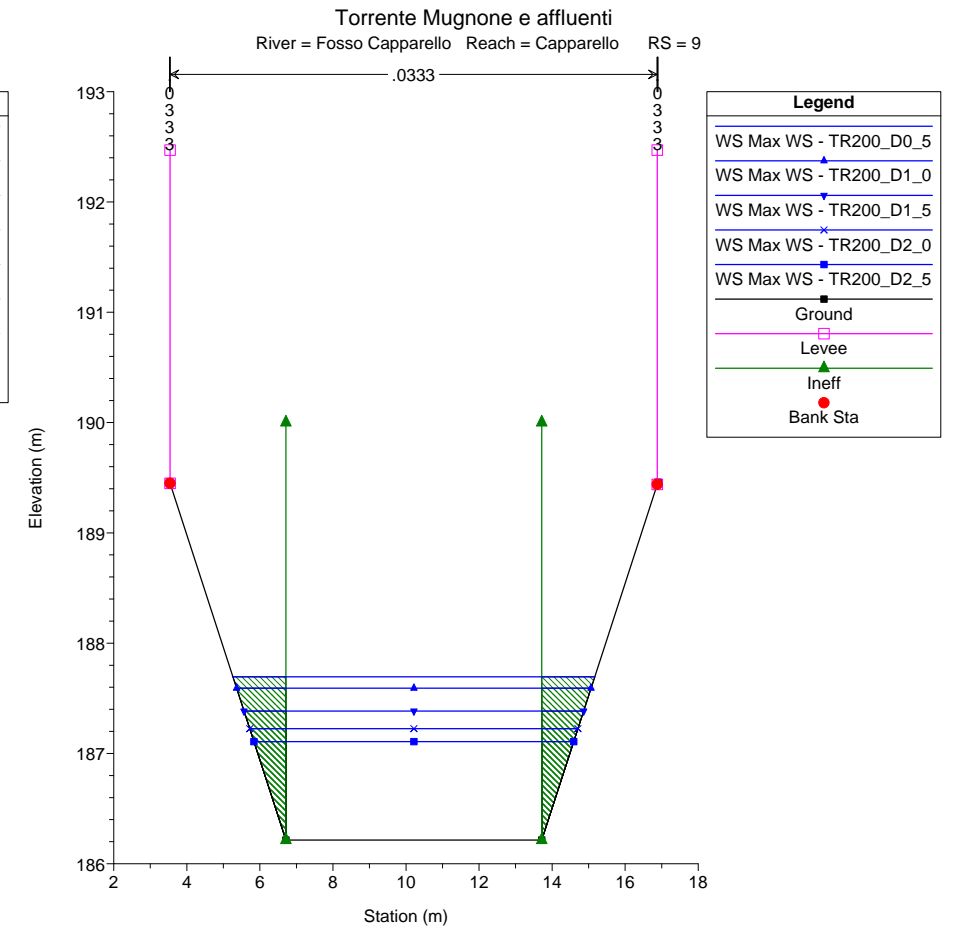
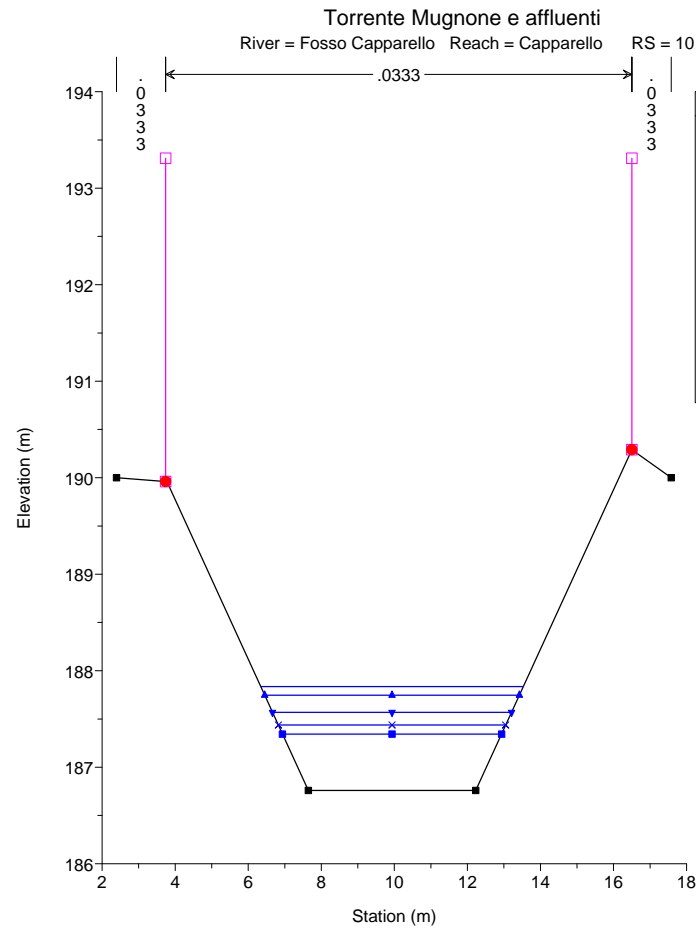
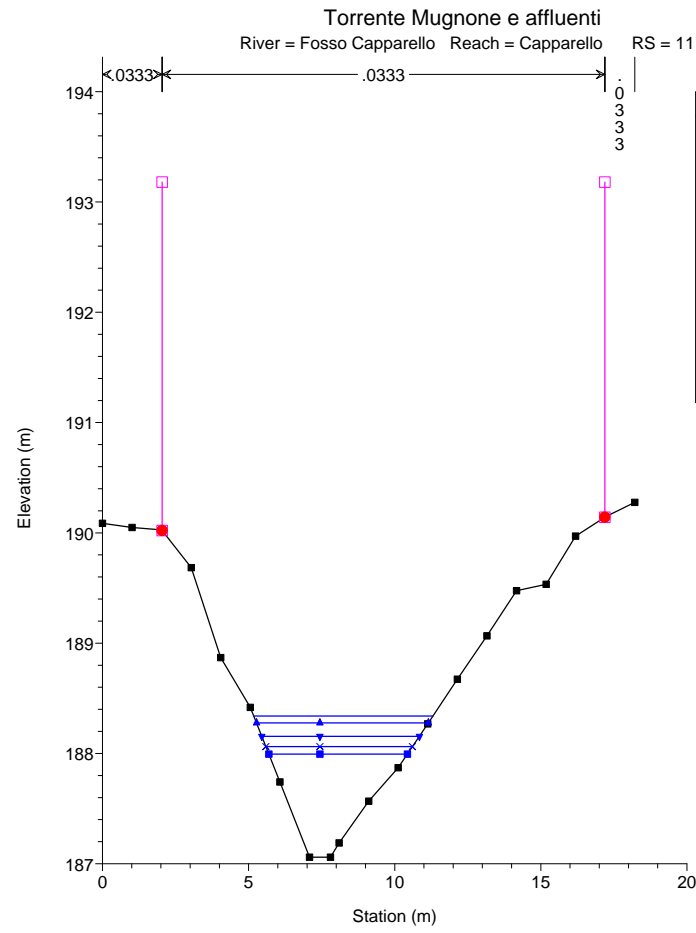


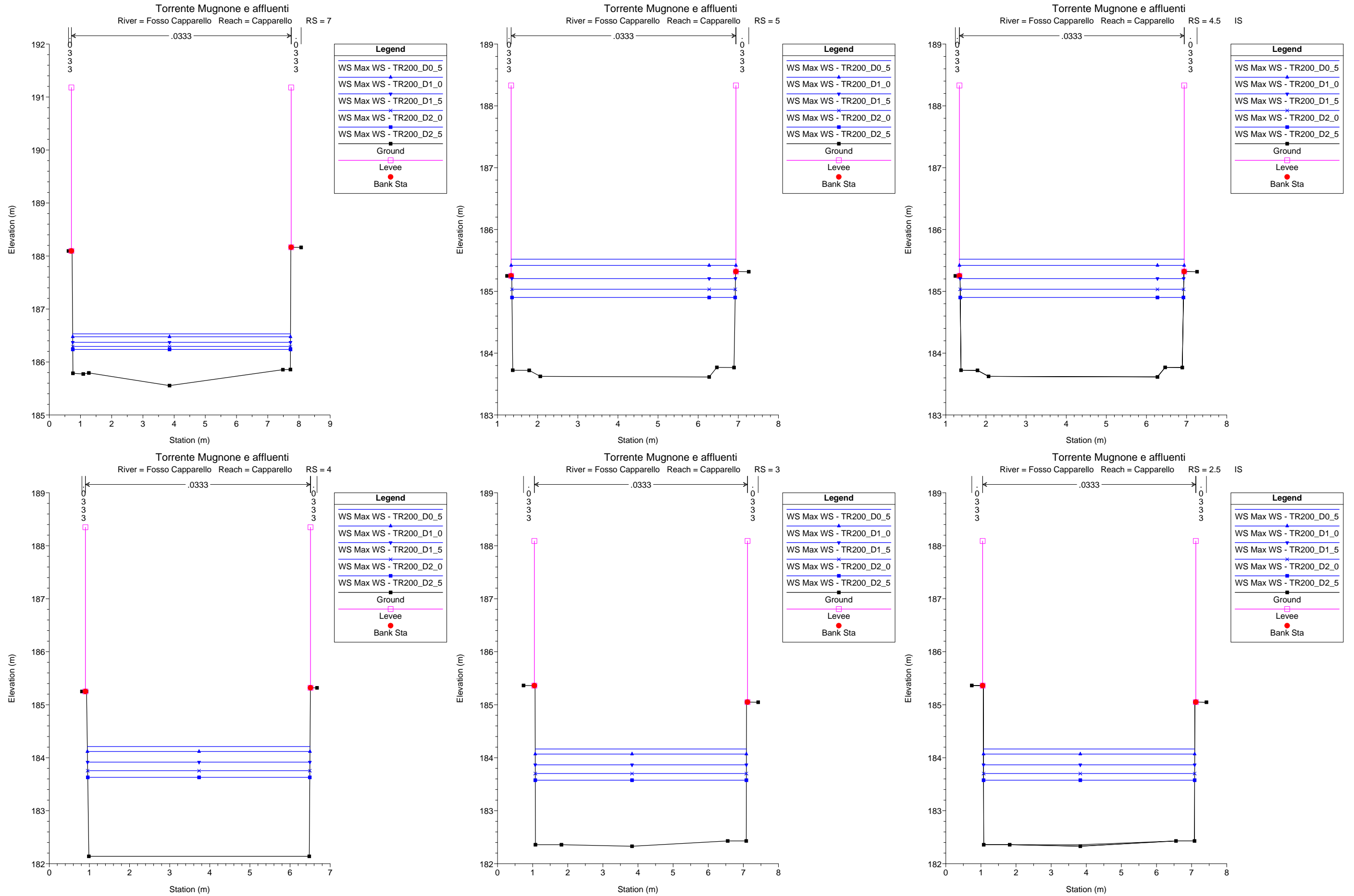


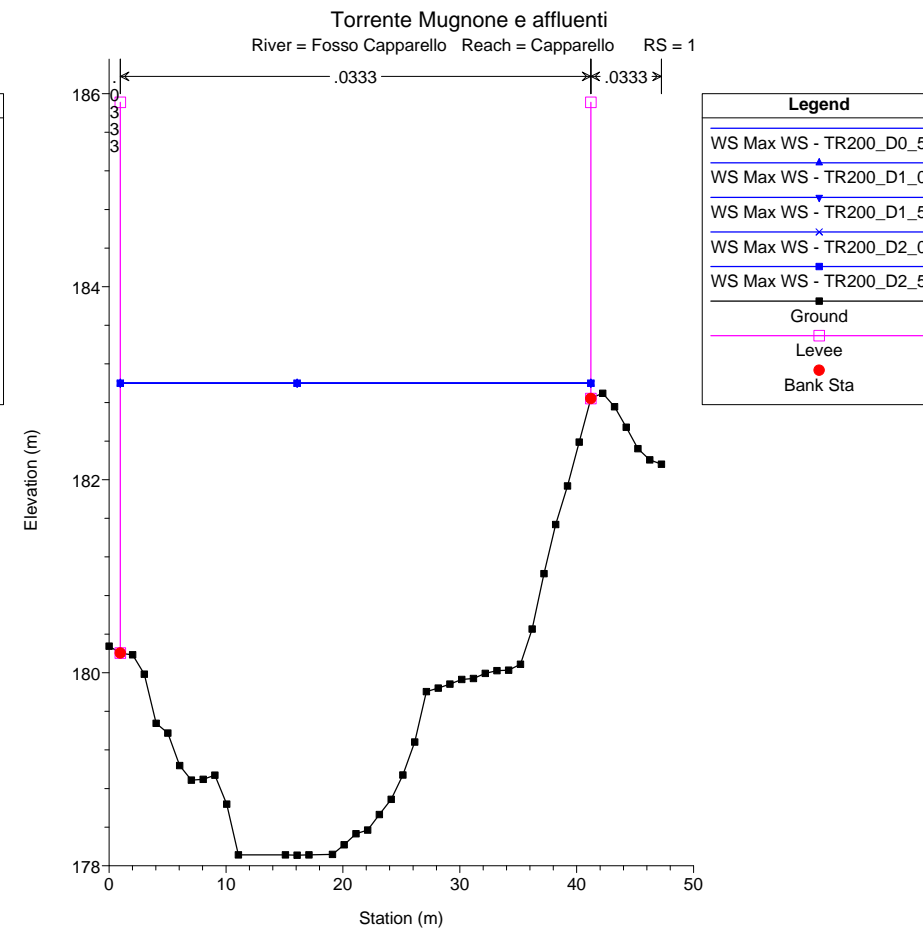
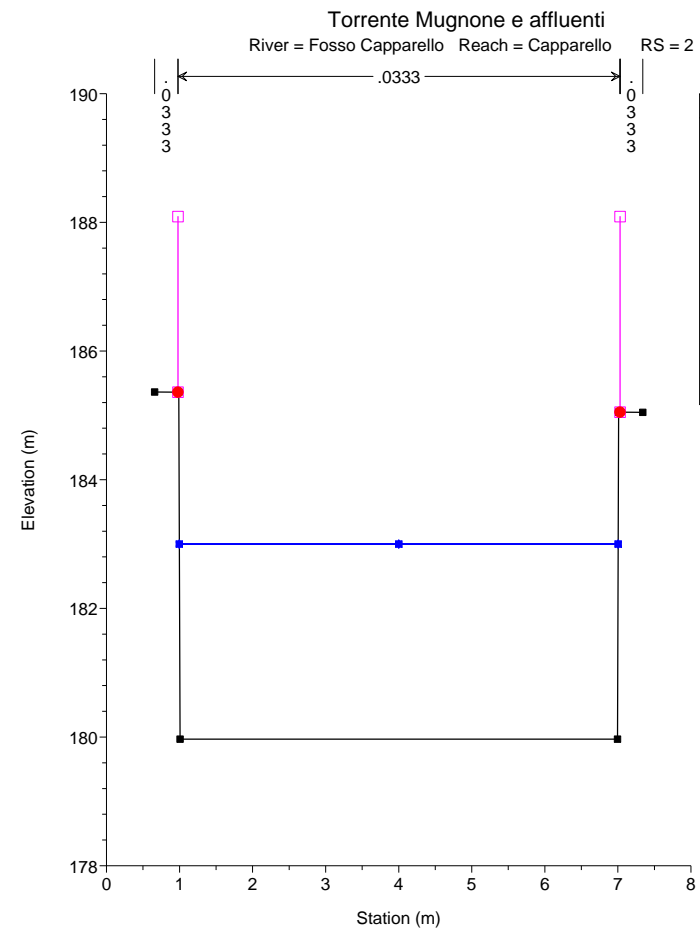
Profili longitudinali
Borro Capparello
Tr = 200 anni



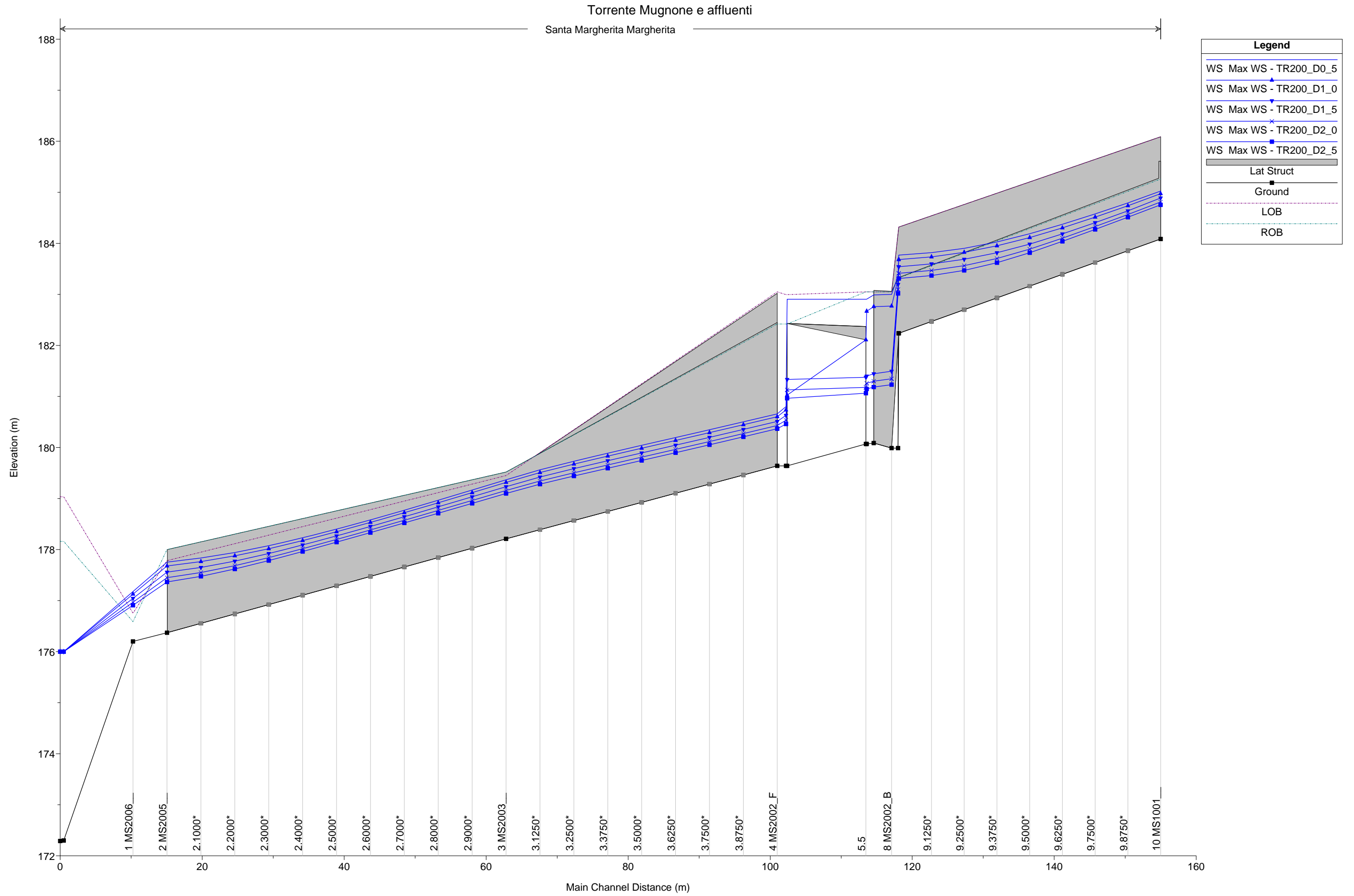
Sezioni fluviali
Borro Capparello
Tr = 200 anni



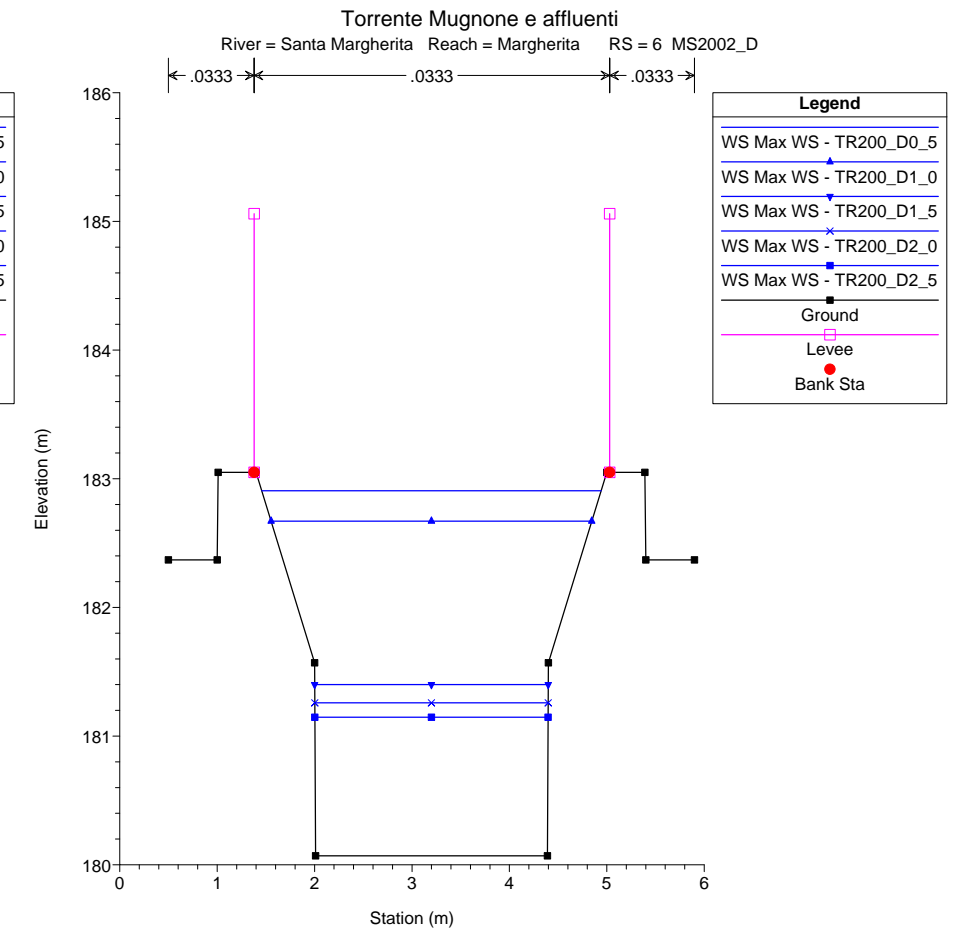
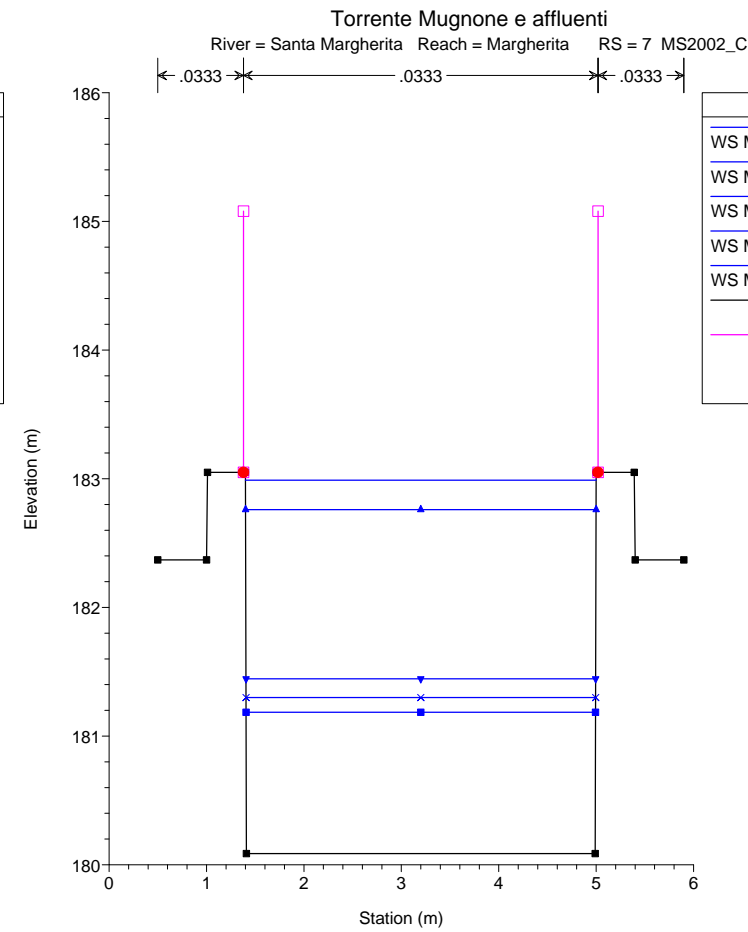
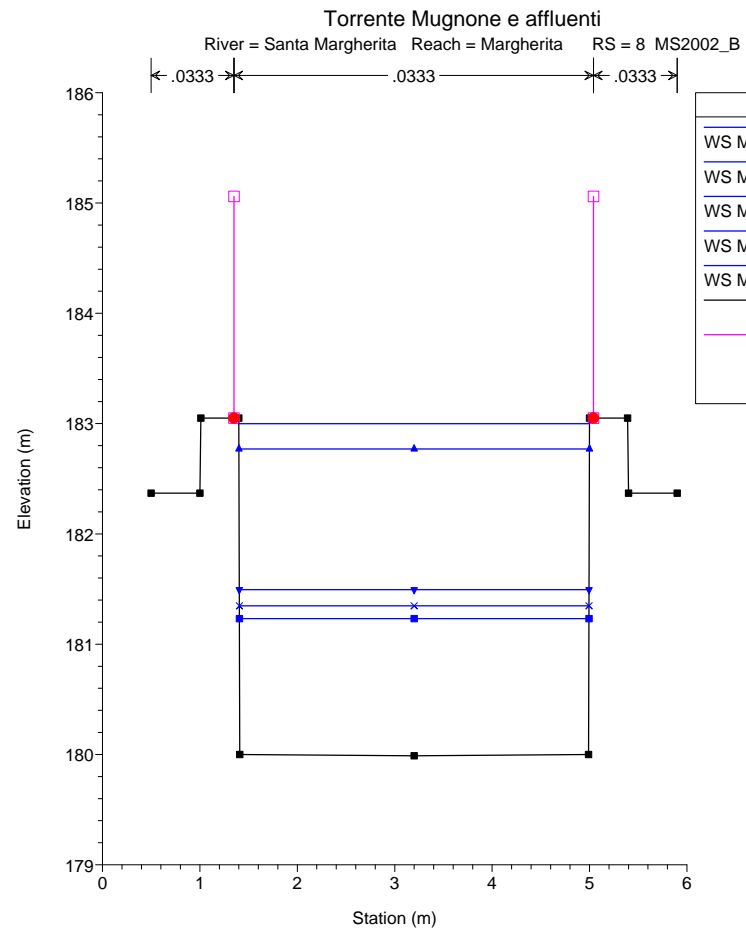
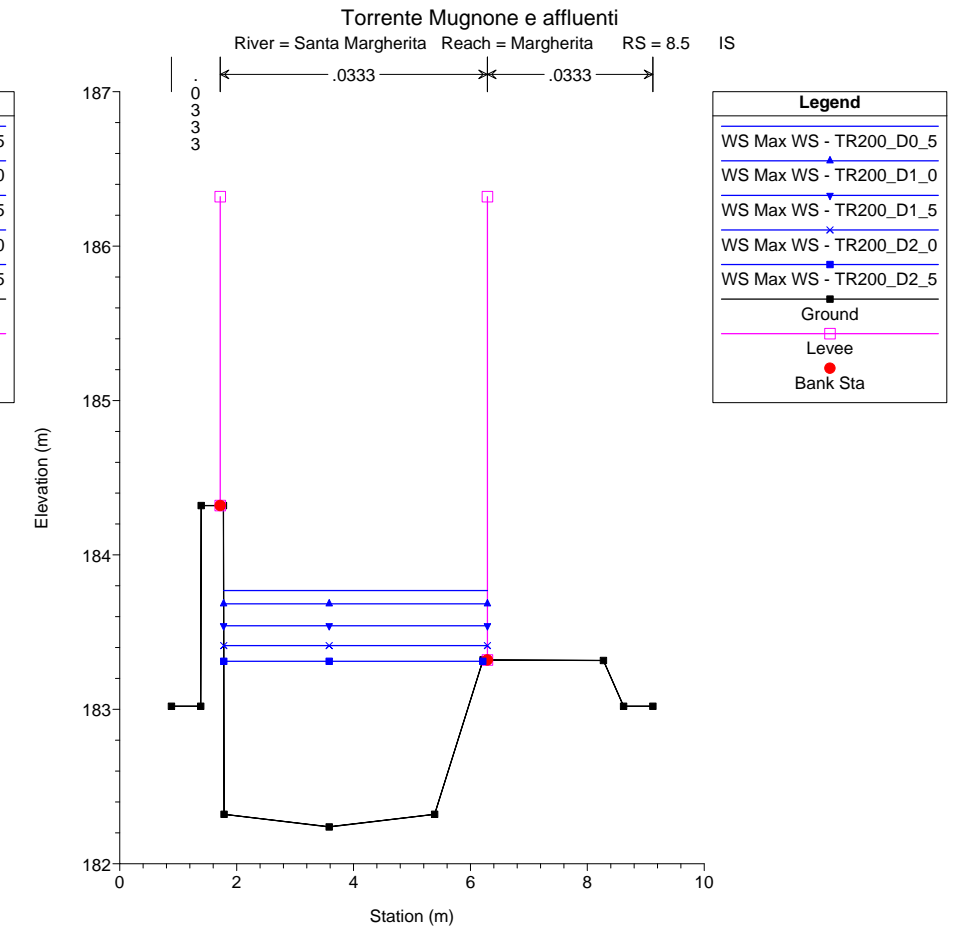
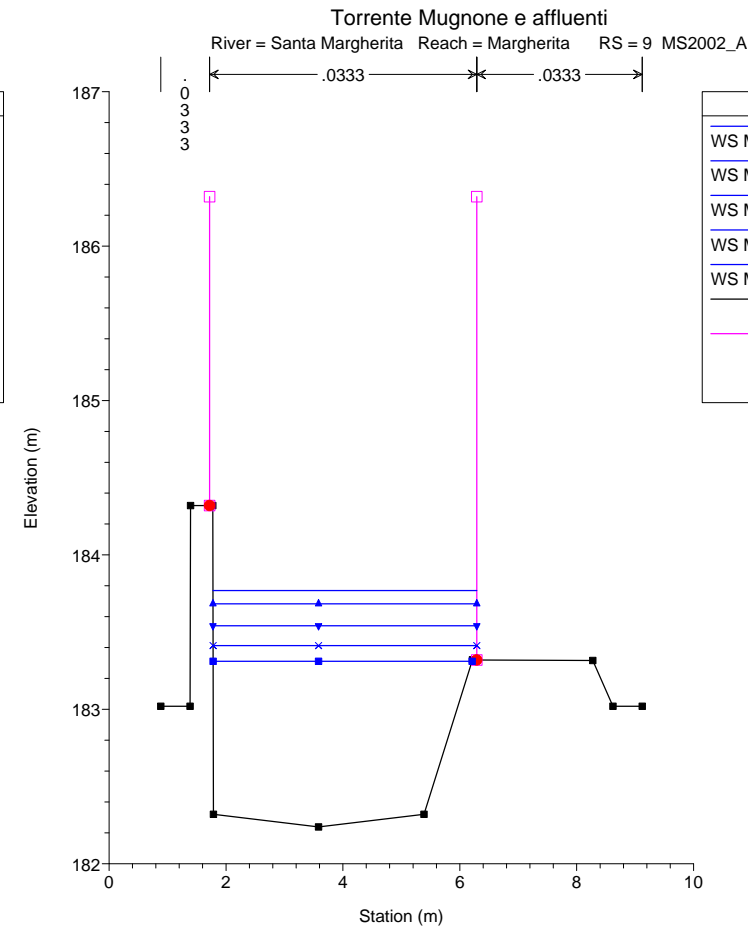
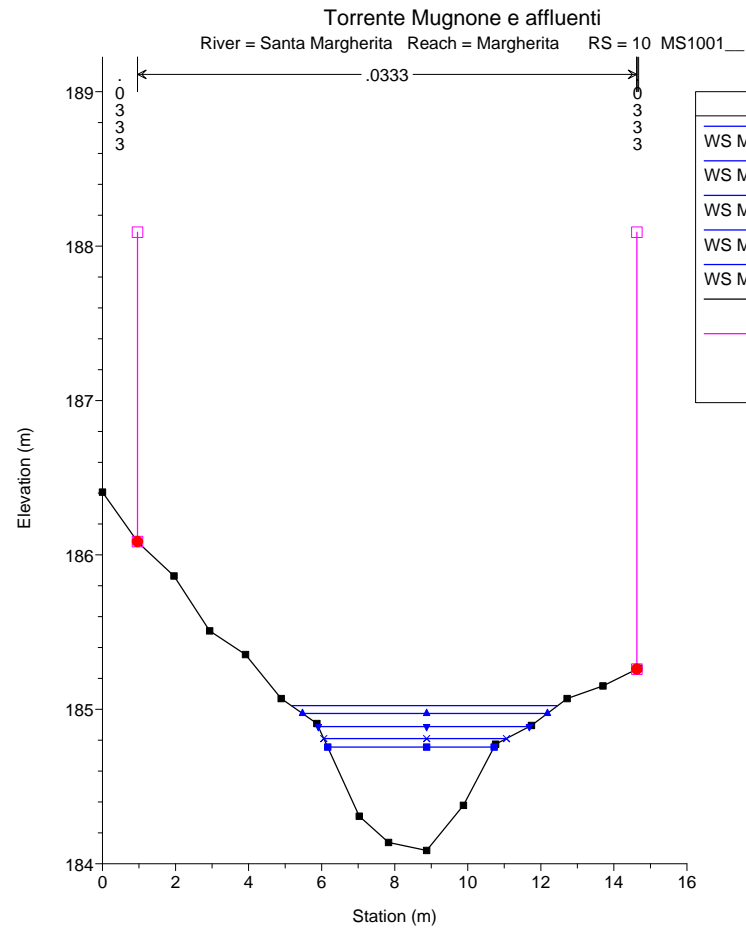


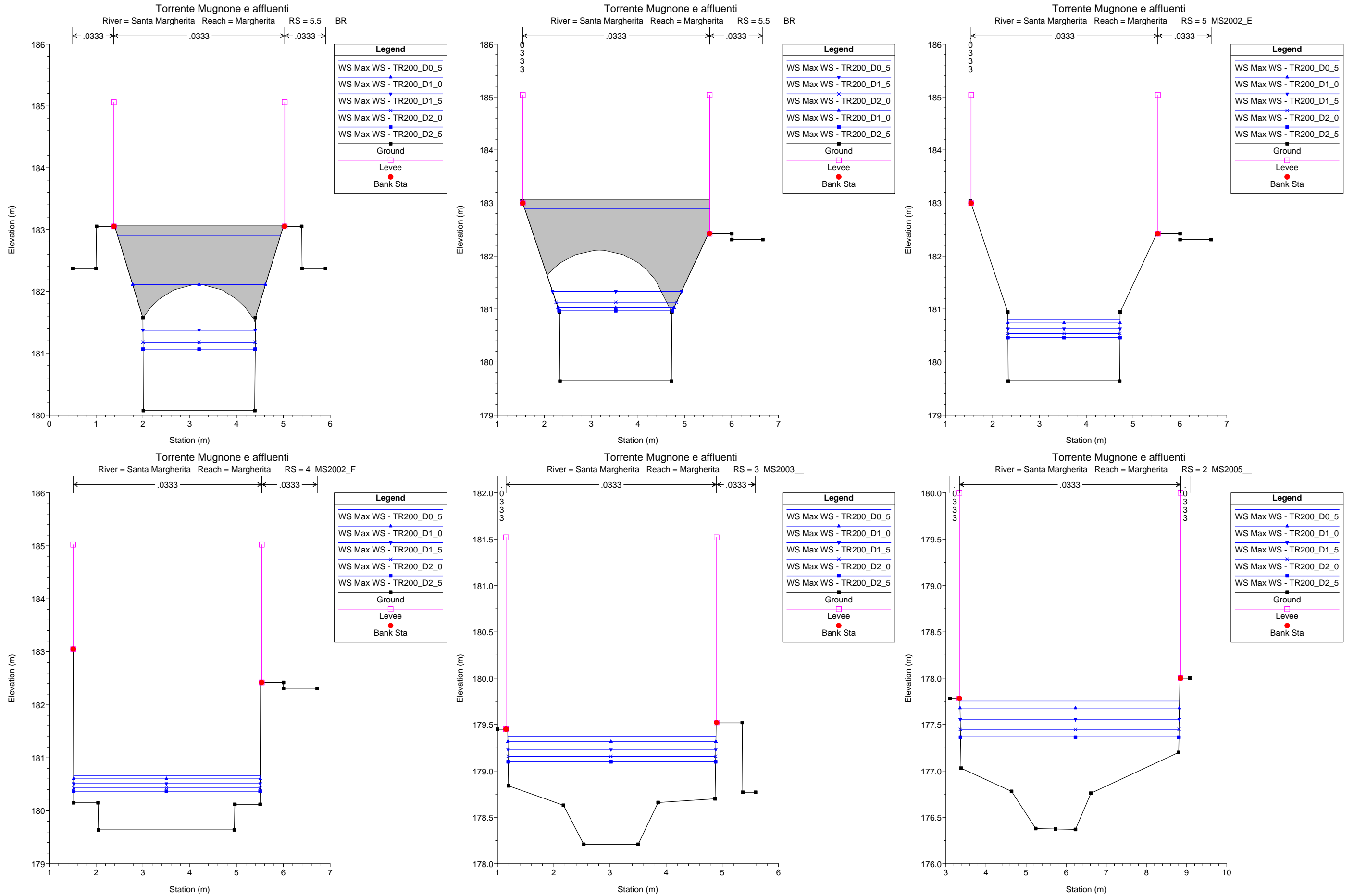


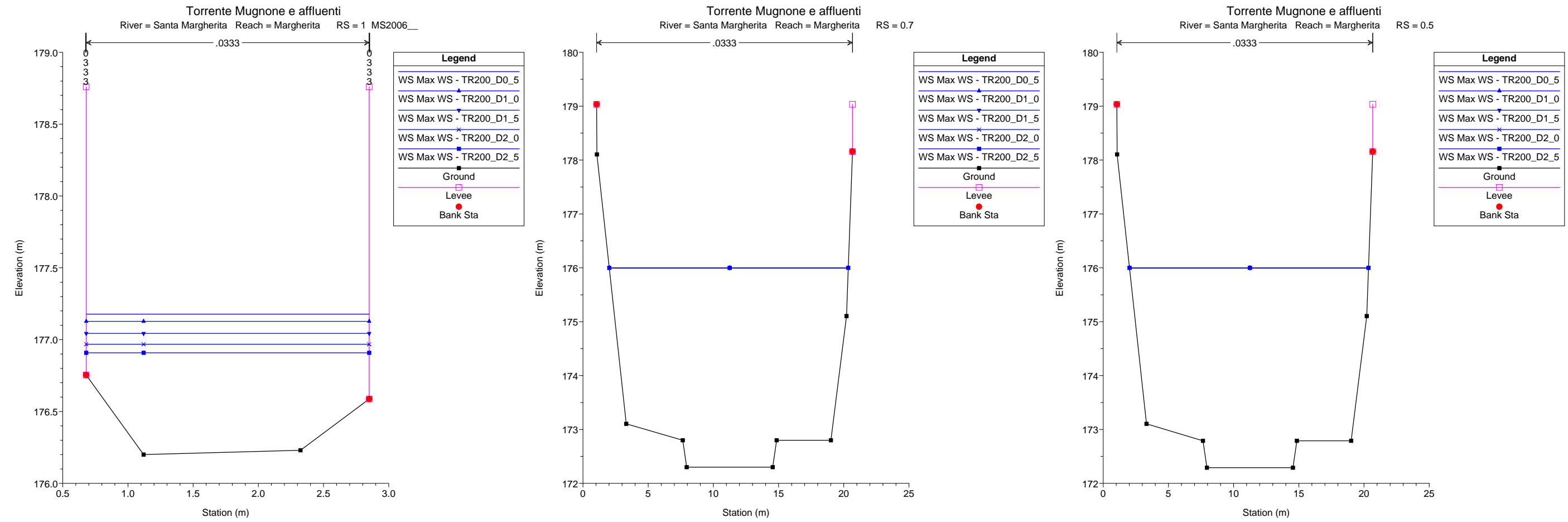
Profili longitudinali
Fosso Santa Margherita
Tr = 200 anni



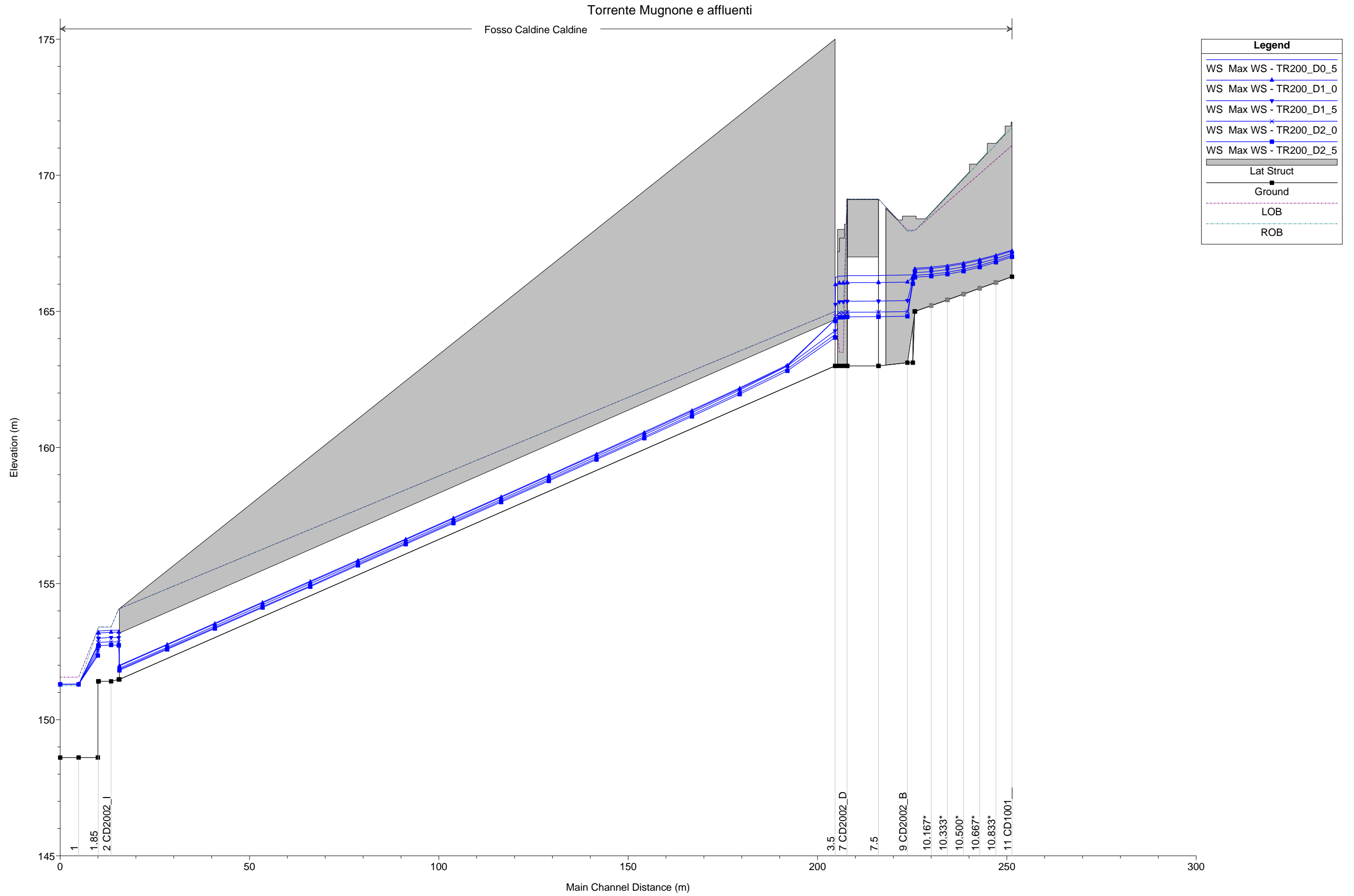
Sezioni fluviali
Fosso Santa Margherita
Tr = 30 anni



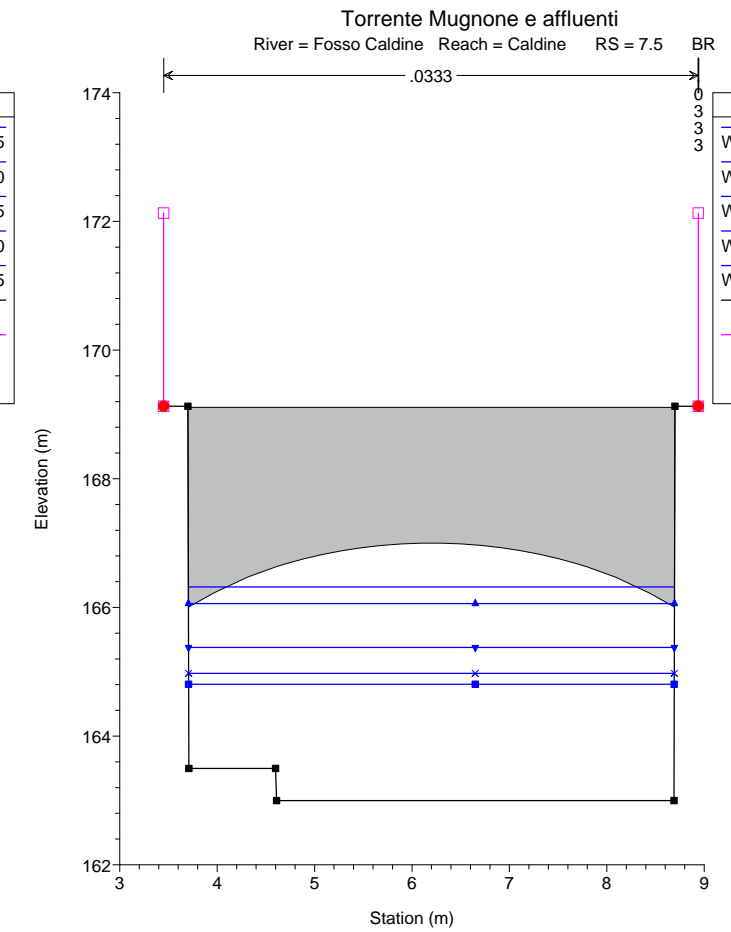
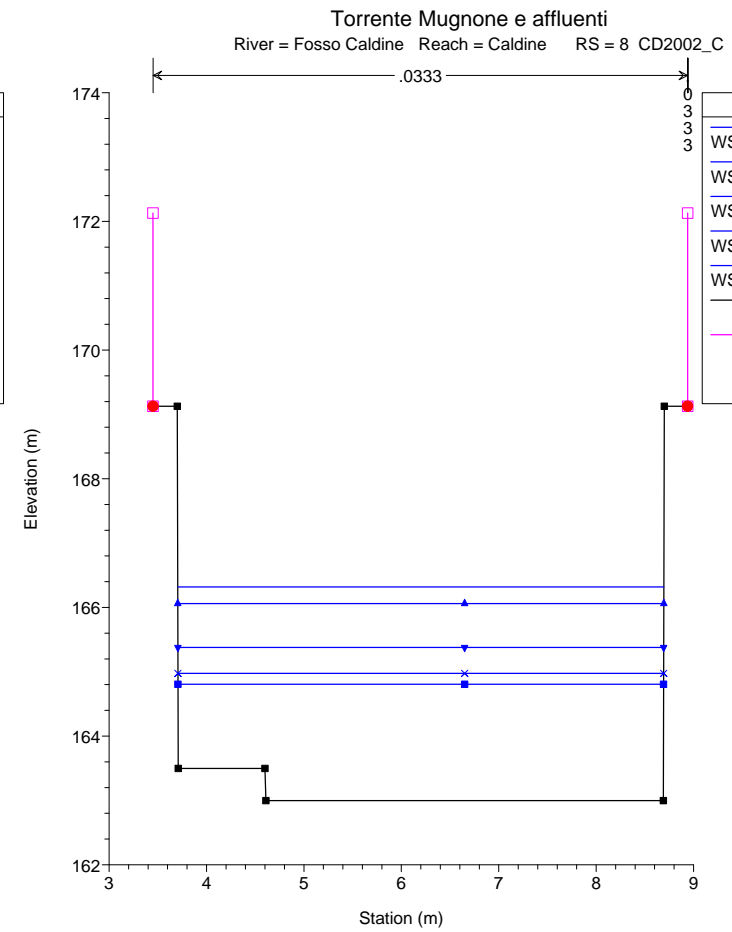
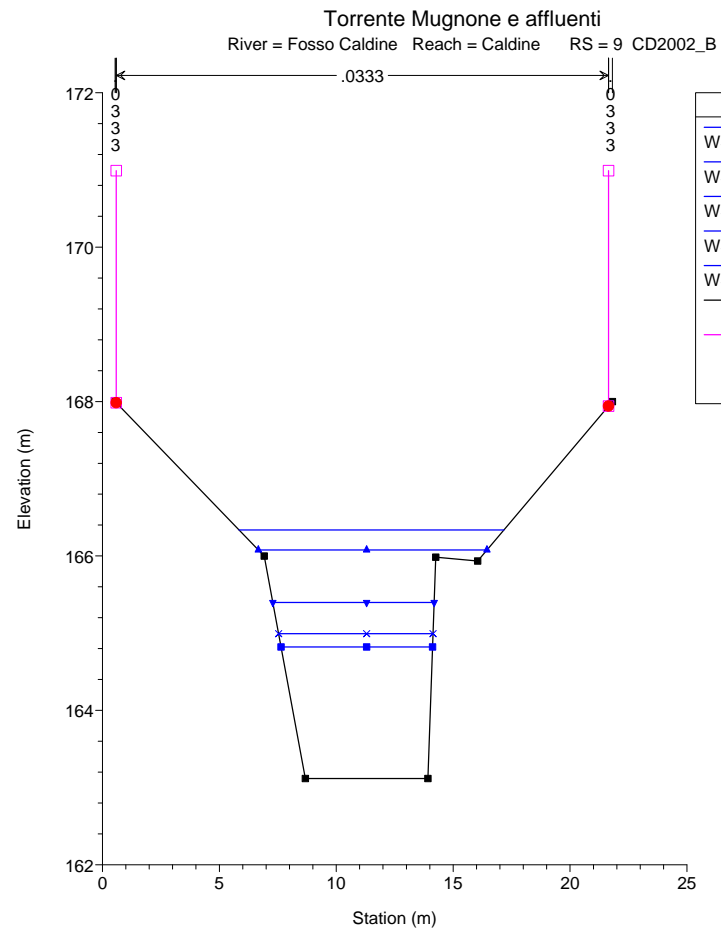
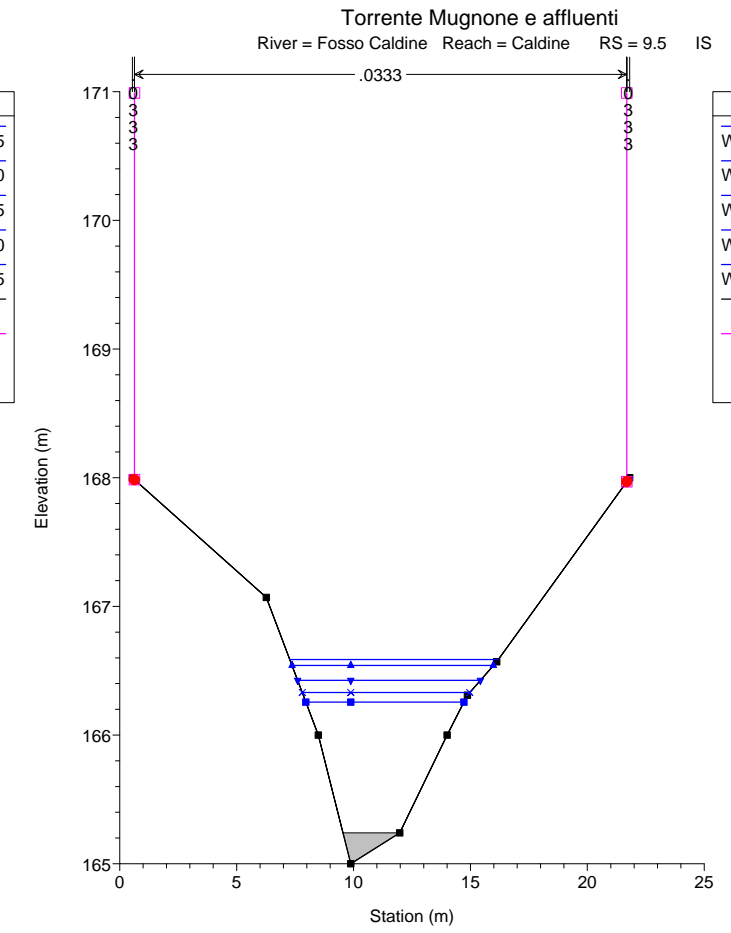
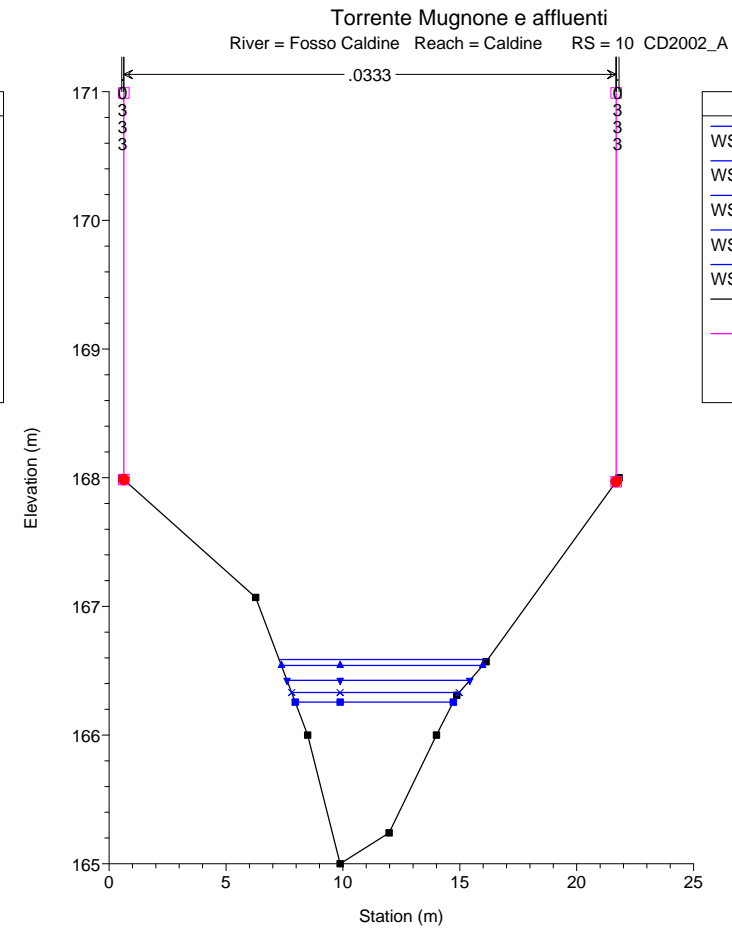
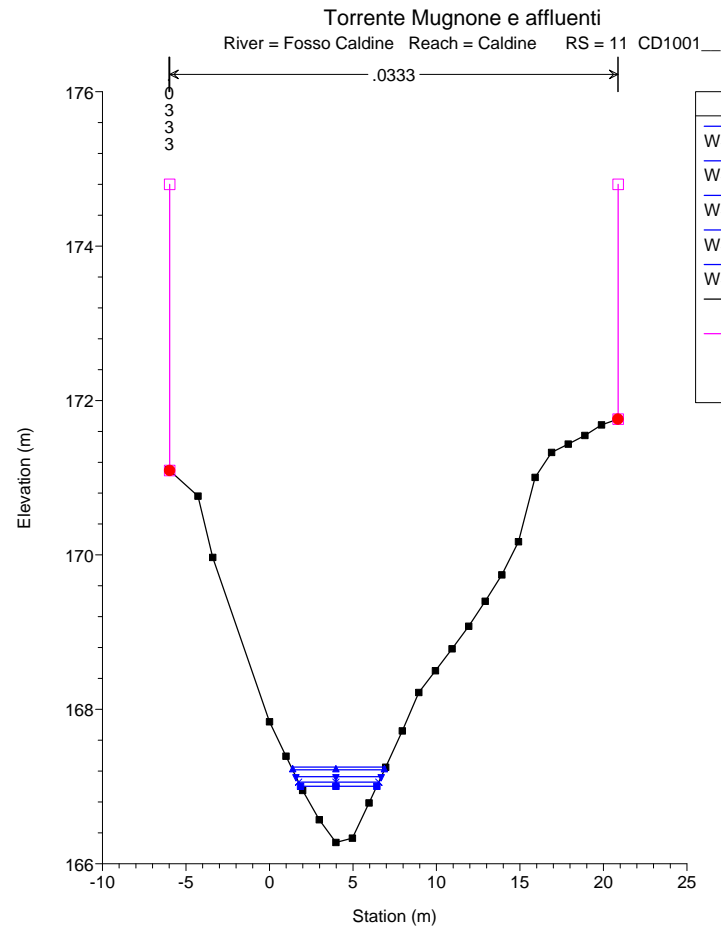


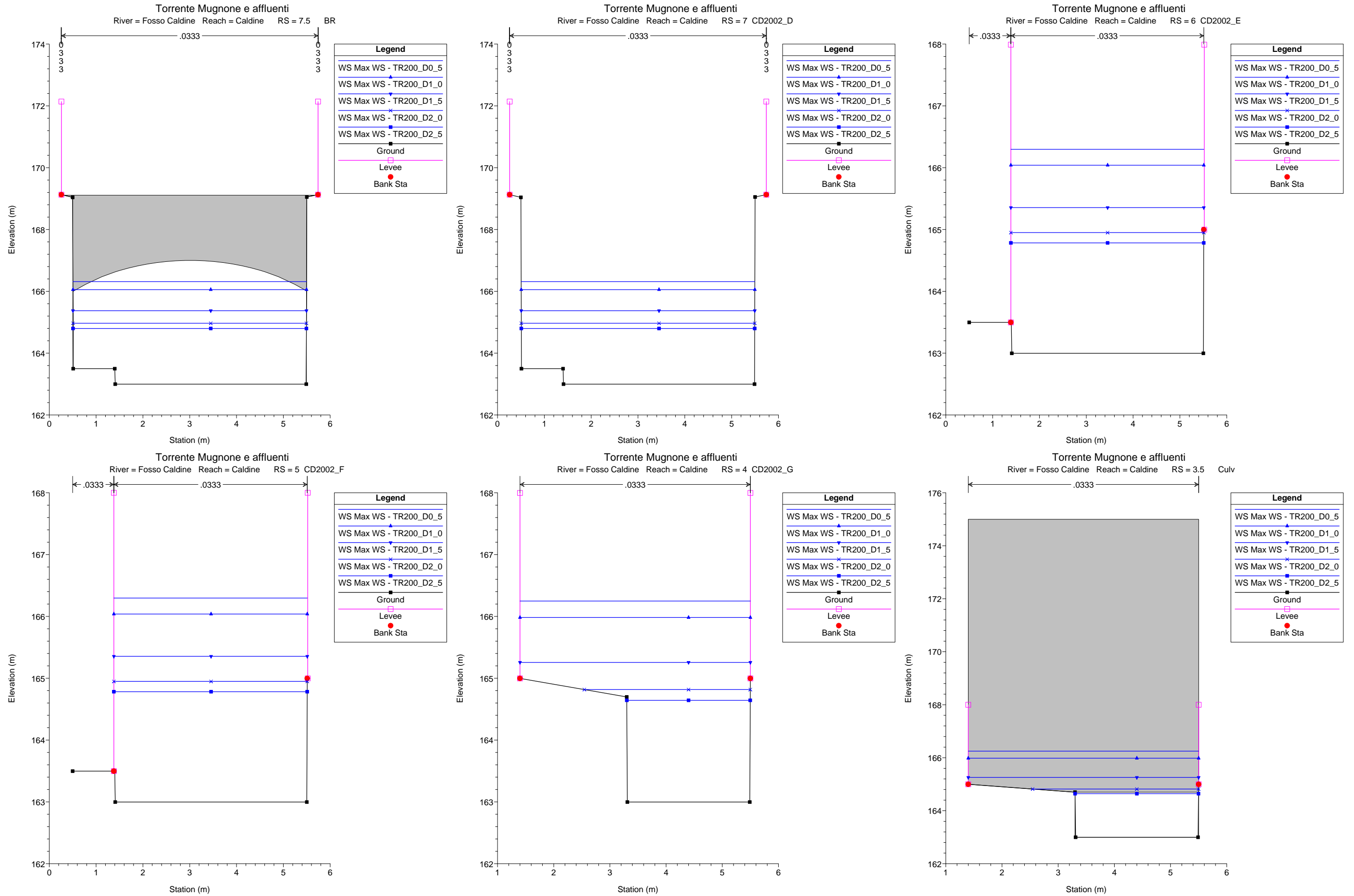


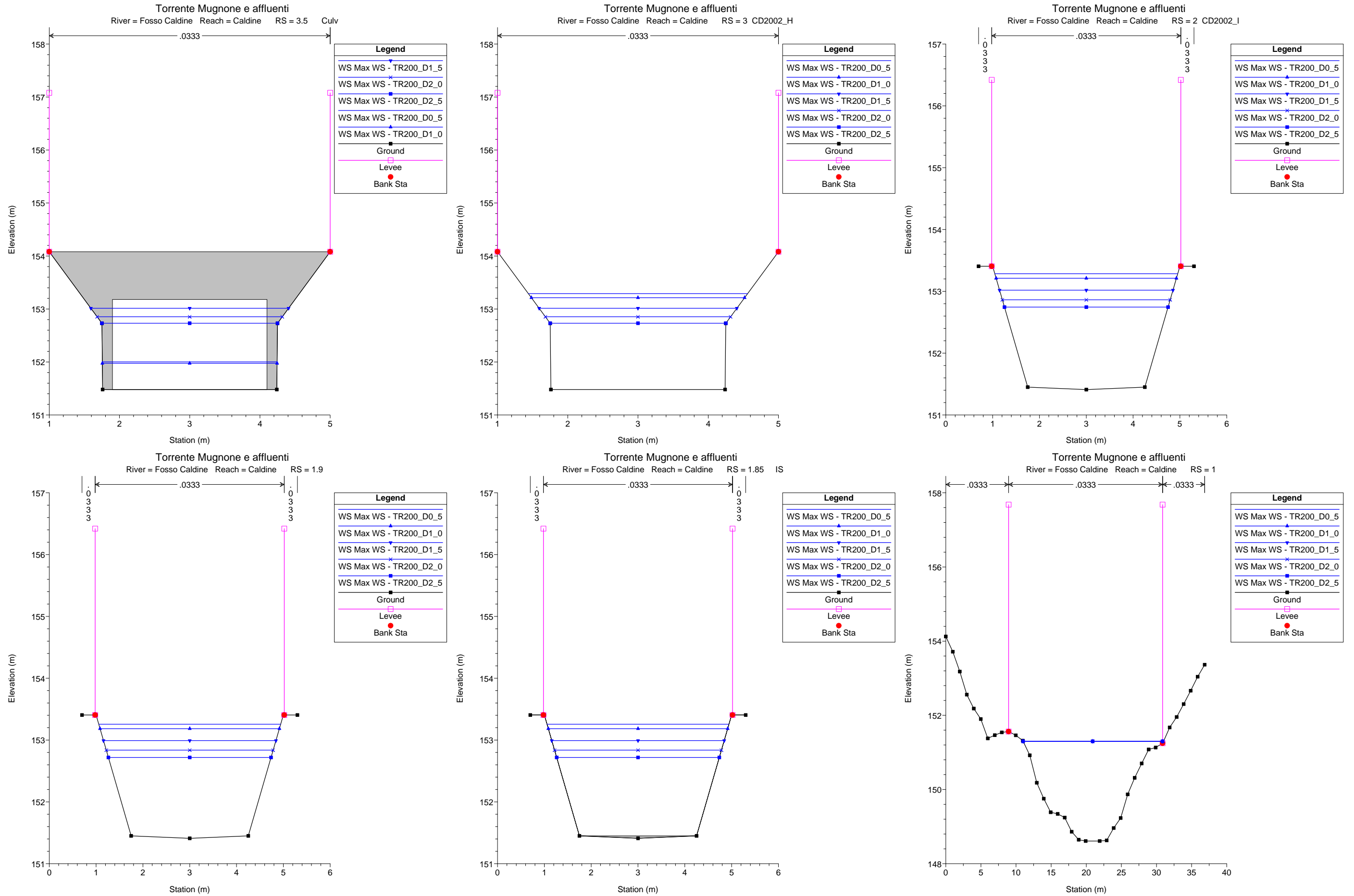
Profili longitudinali
Fosso Caldine
Tr = 200 anni

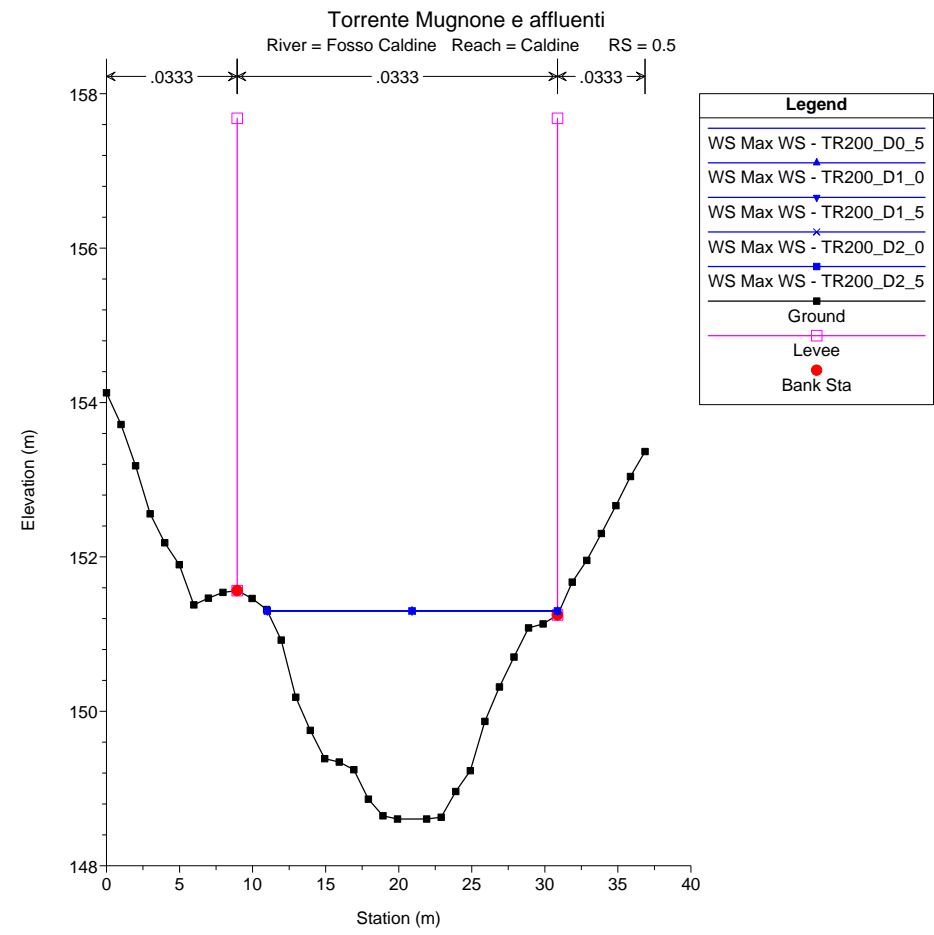


Sezioni fluviali
Fosso Caldine
Tr = 200 anni





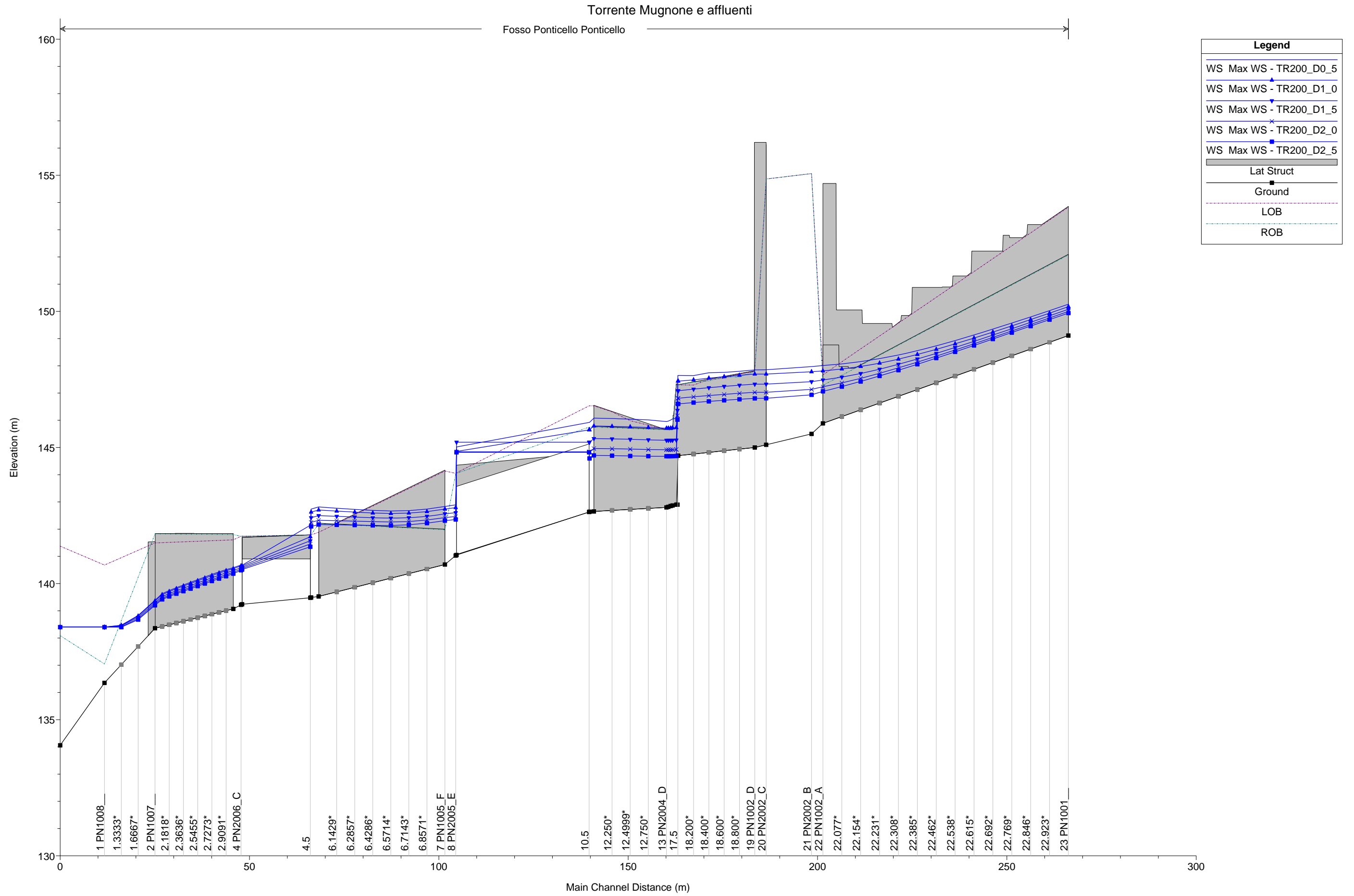




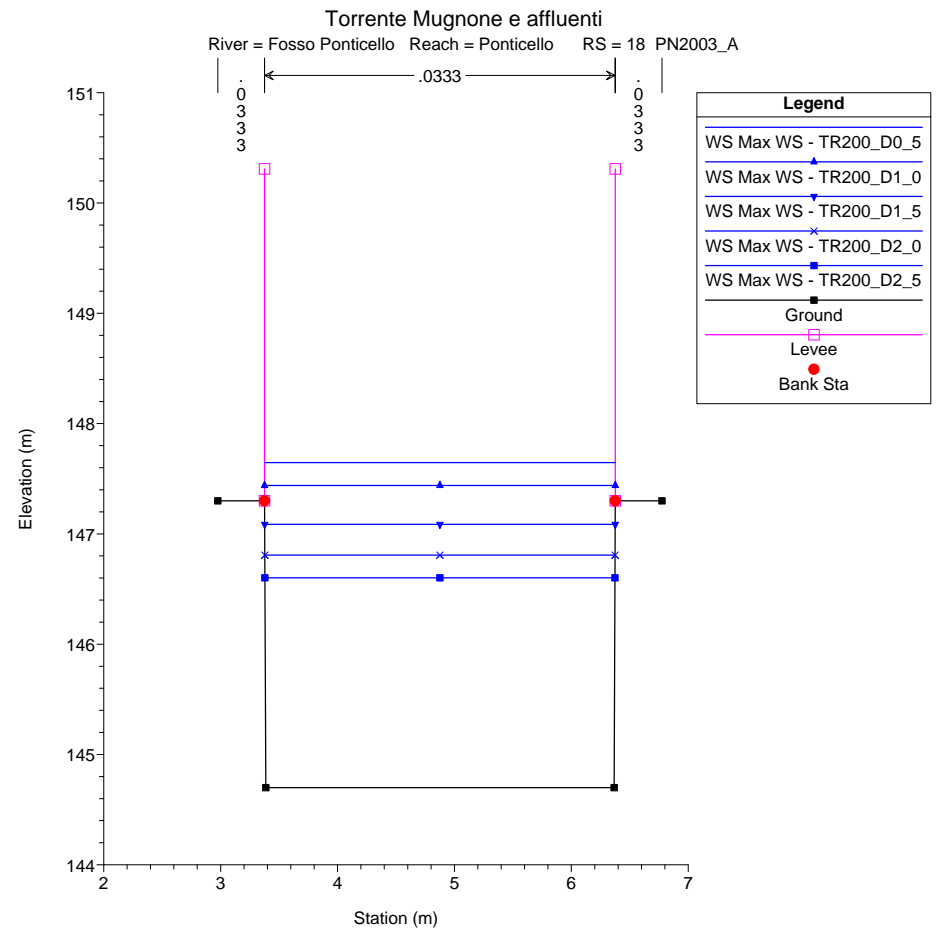
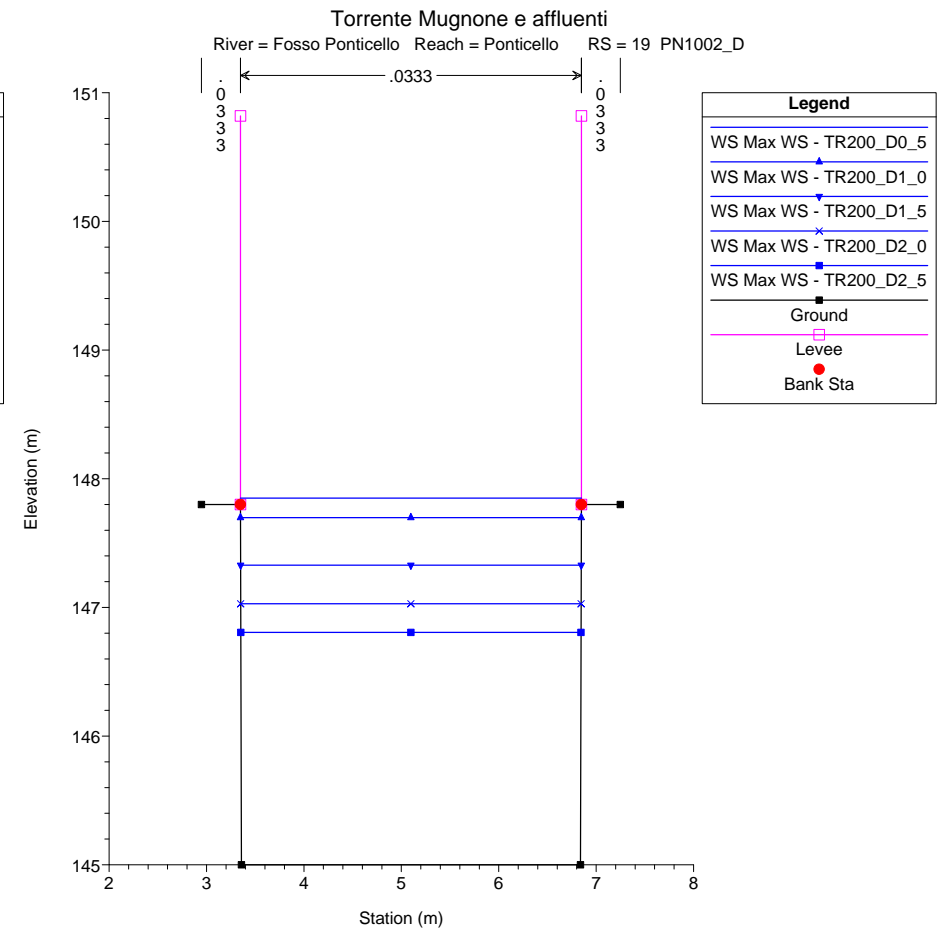
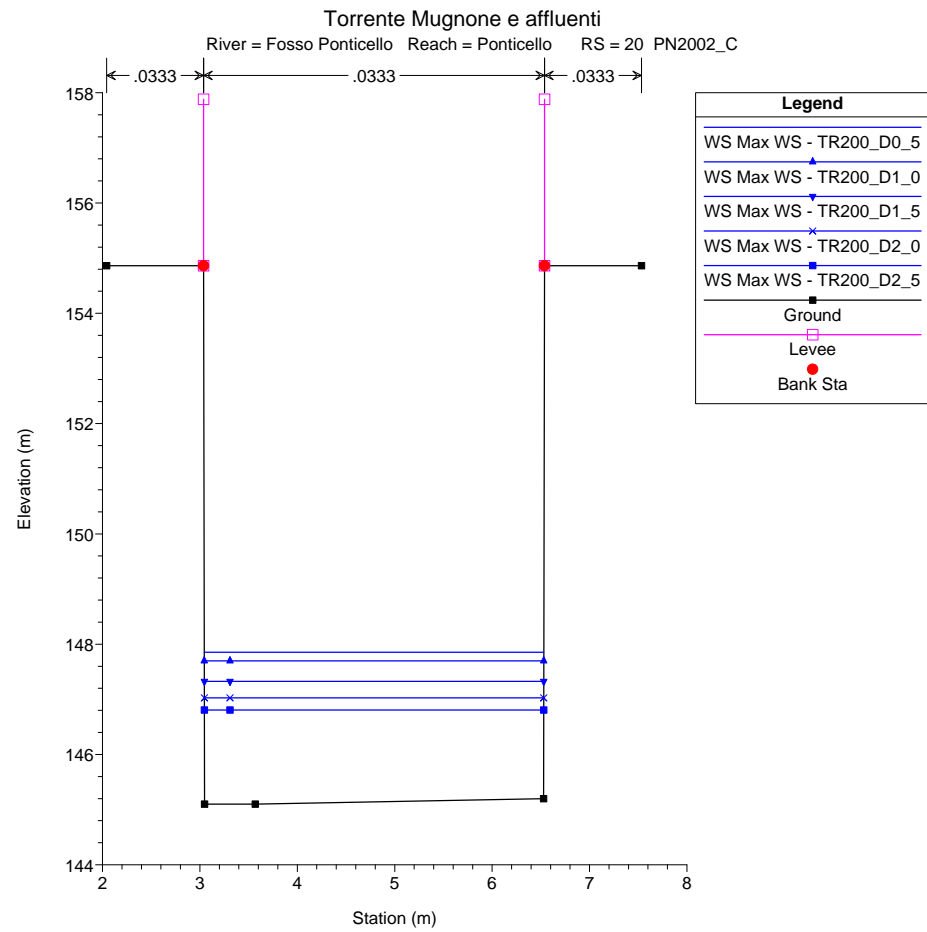
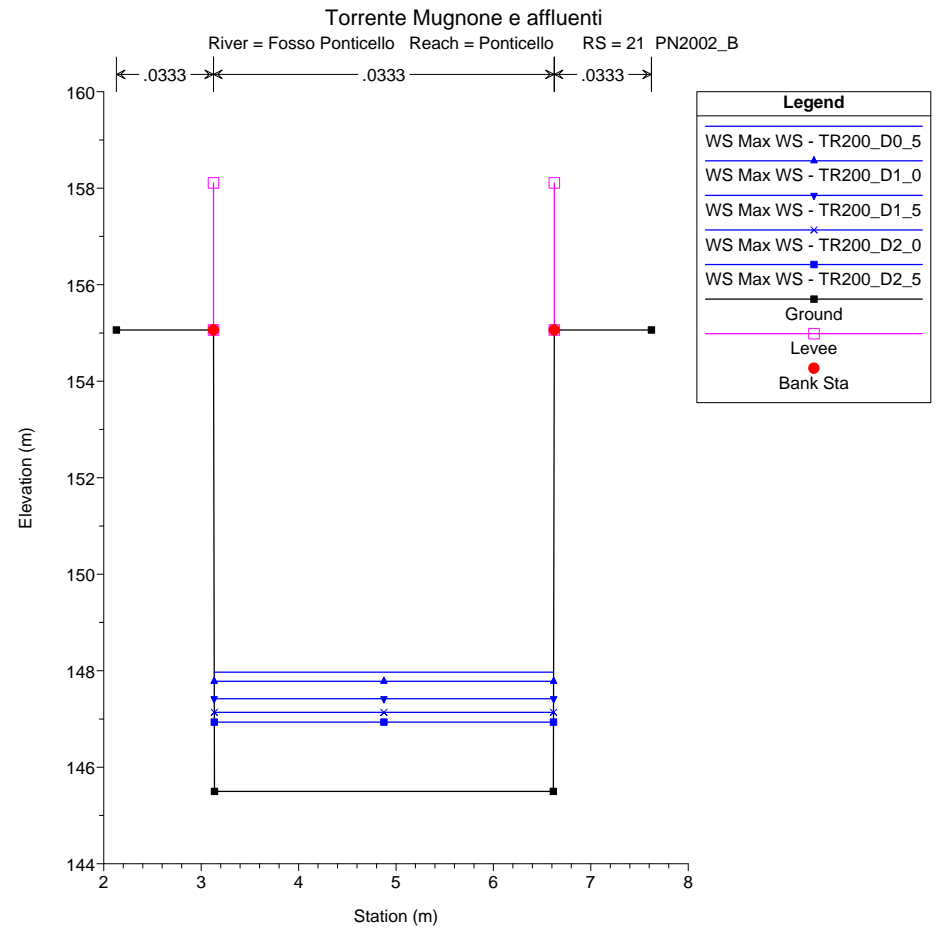
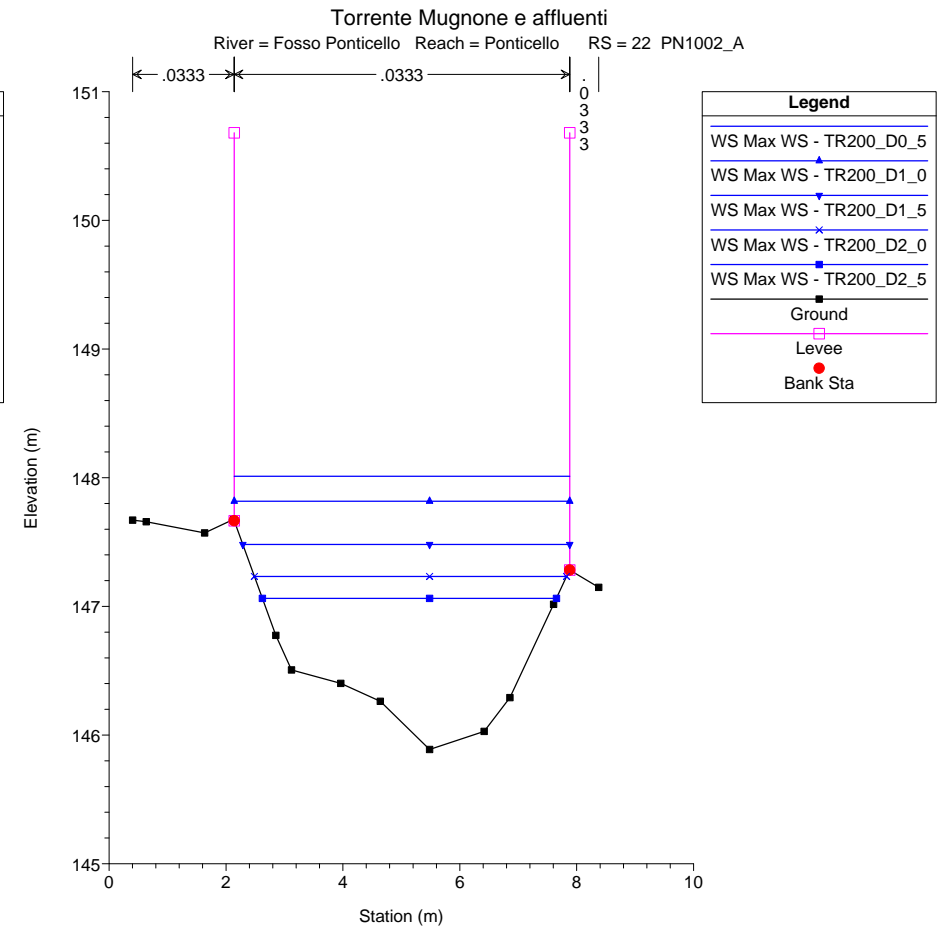
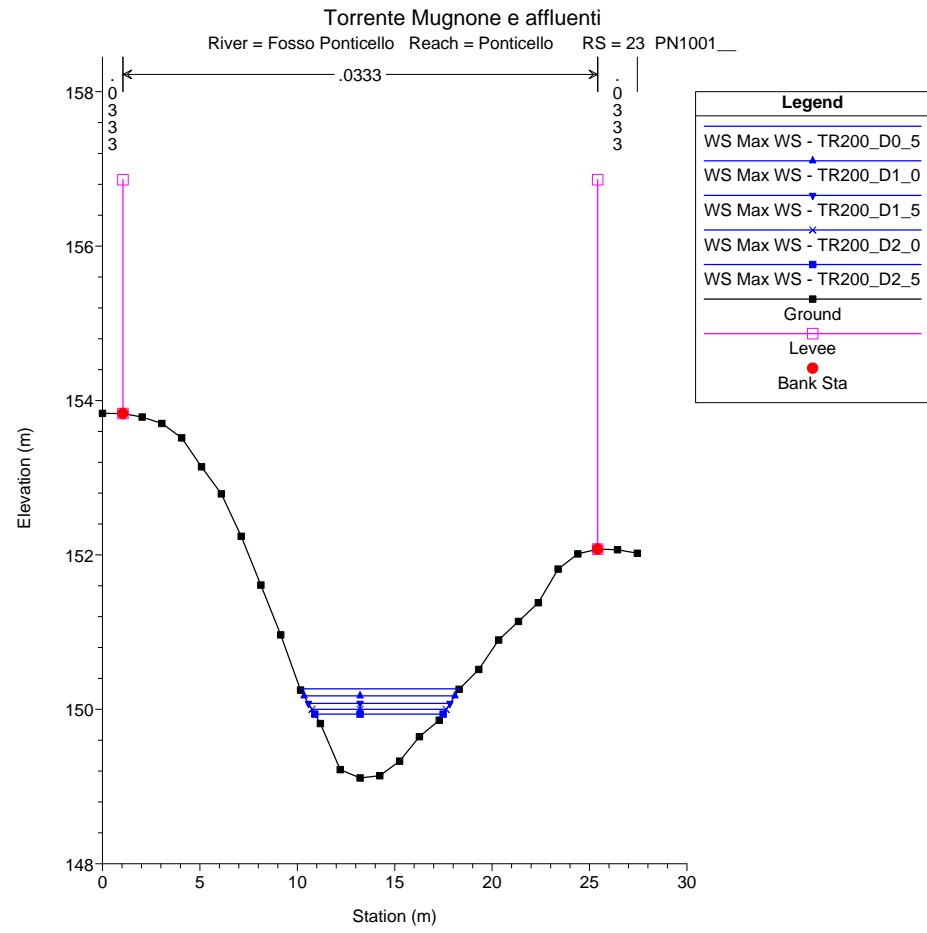
Profili longitudinali

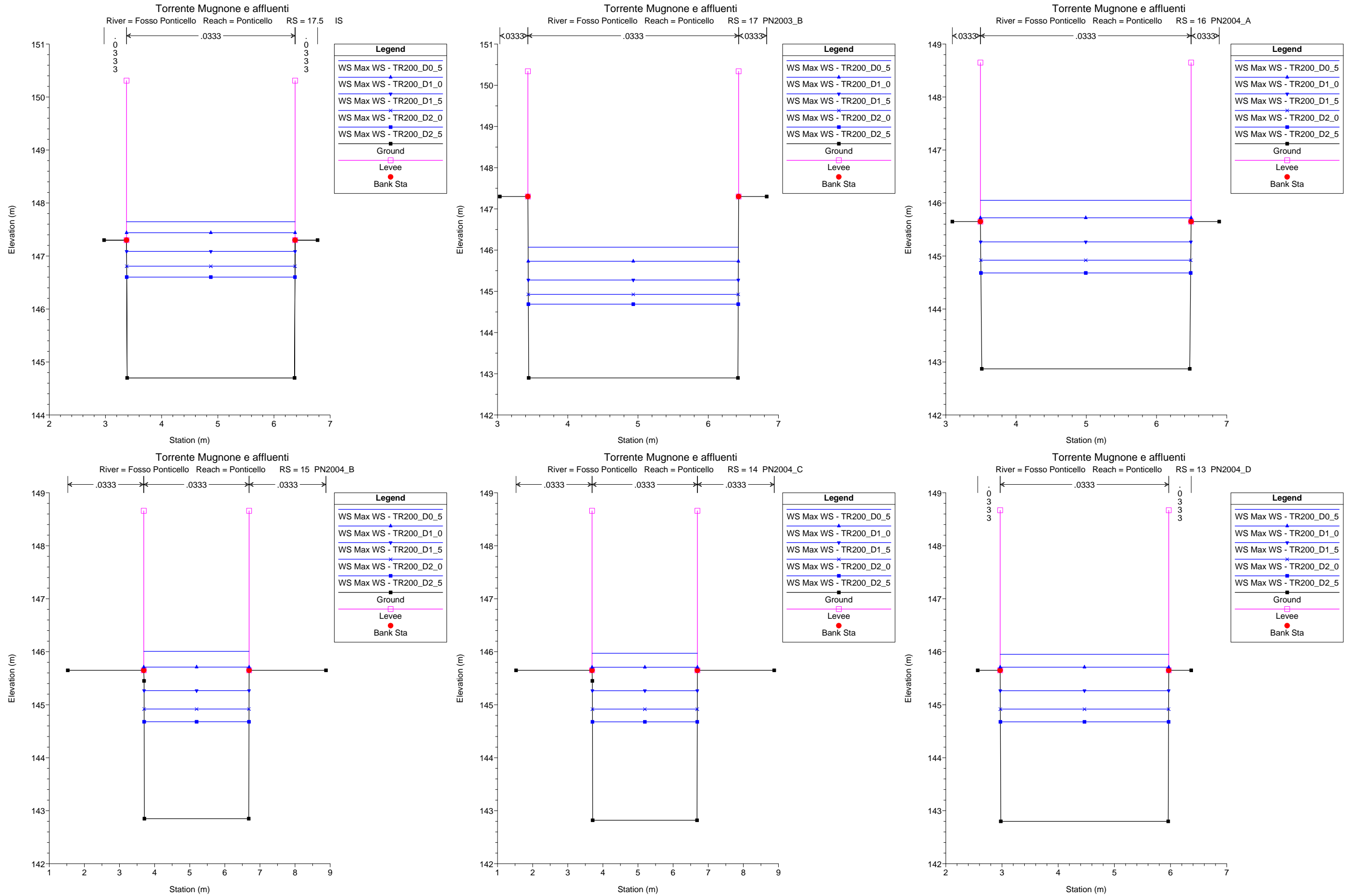
Fosso Ponticello

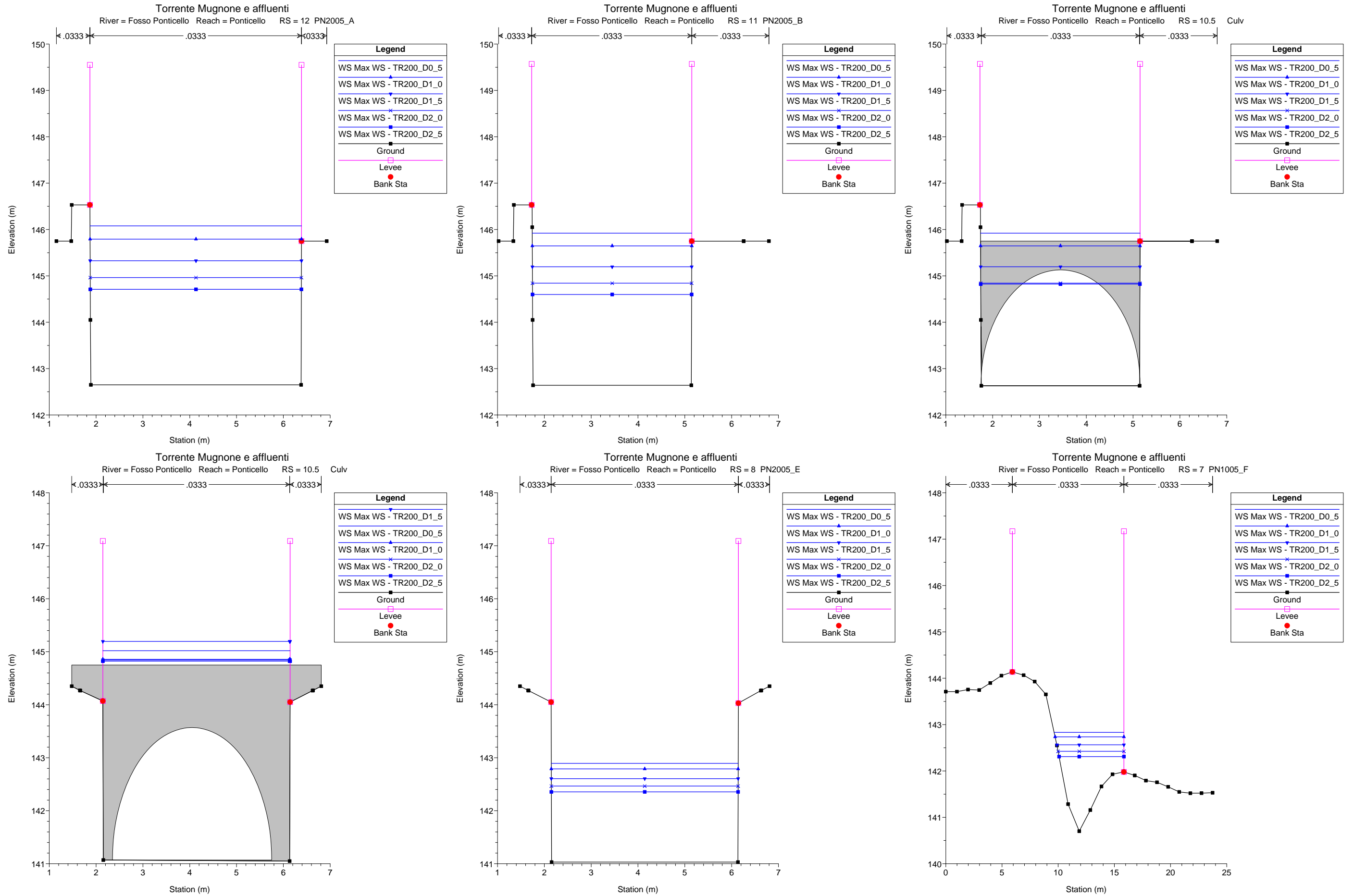
Tr = 200 anni

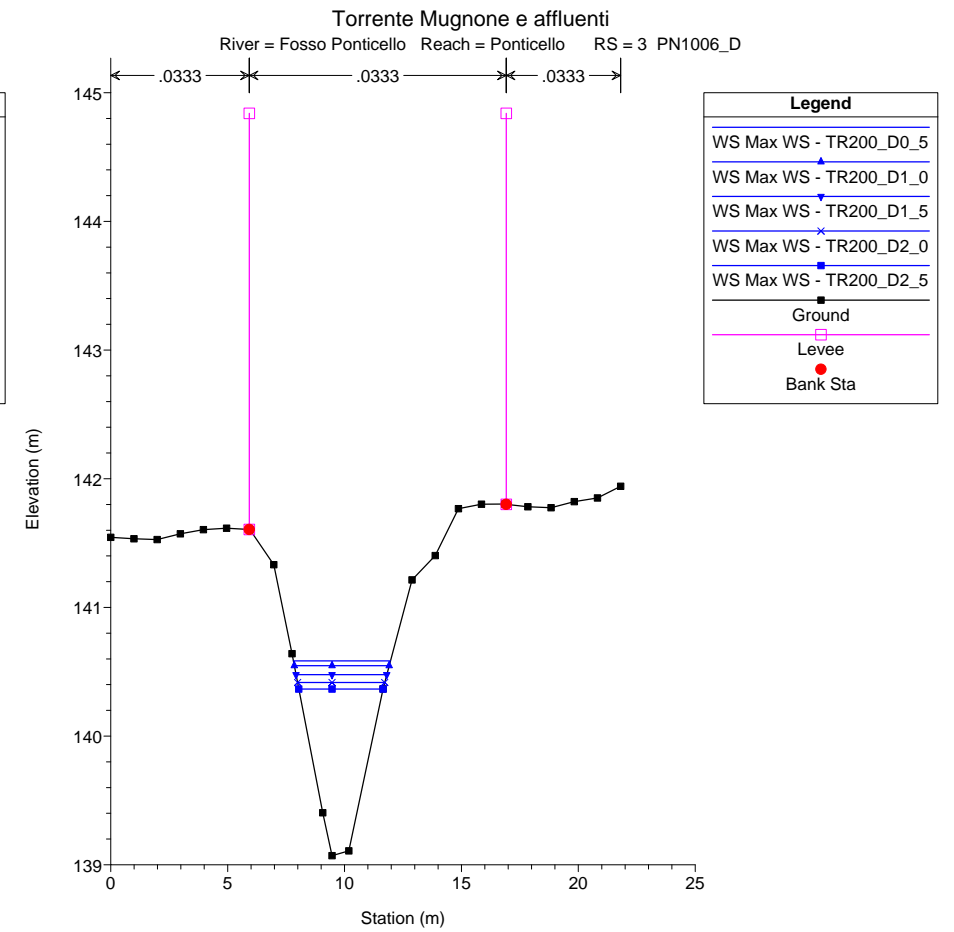
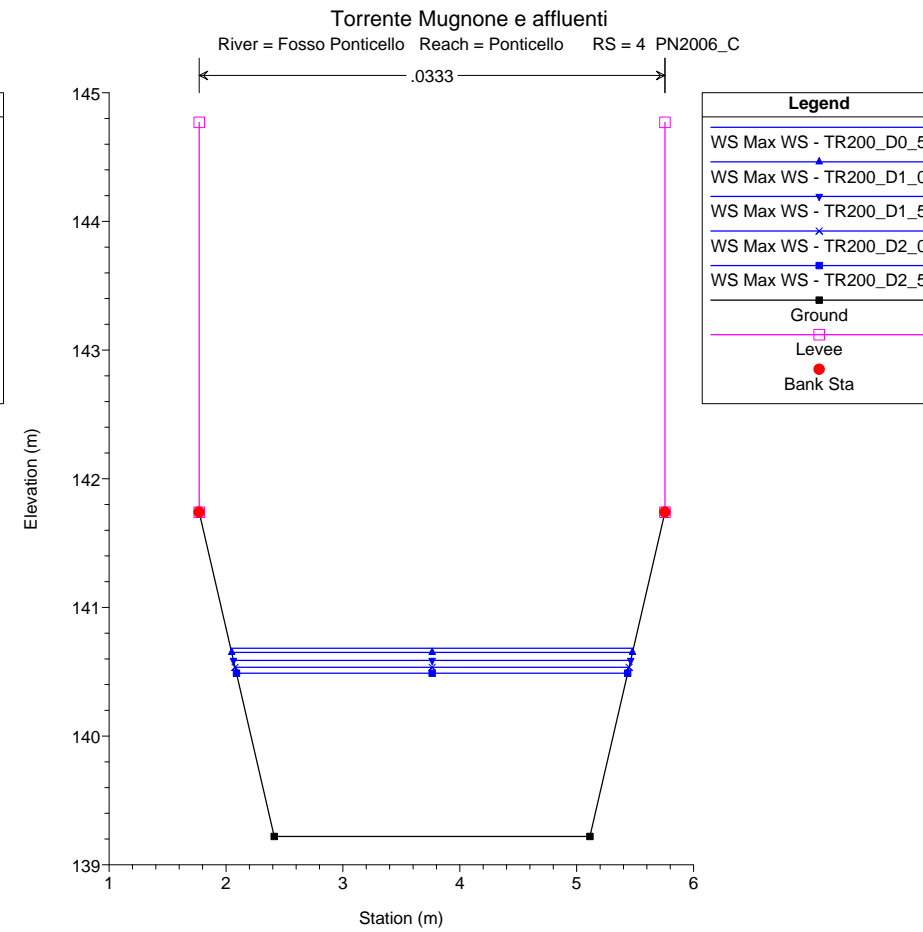
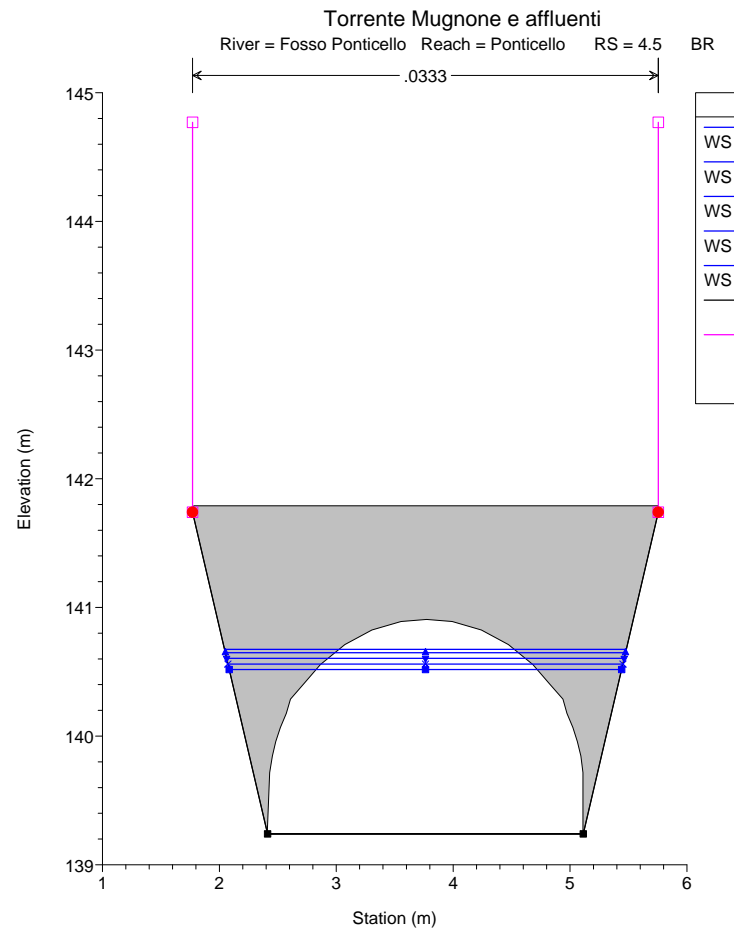
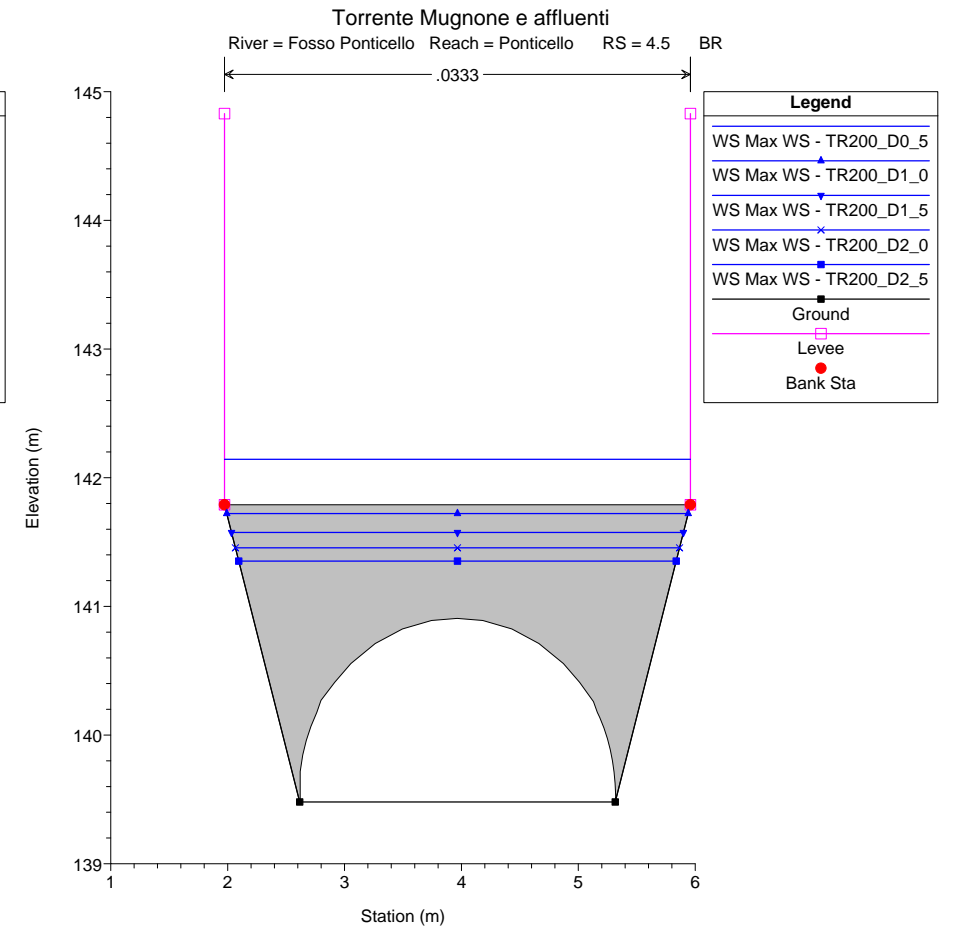
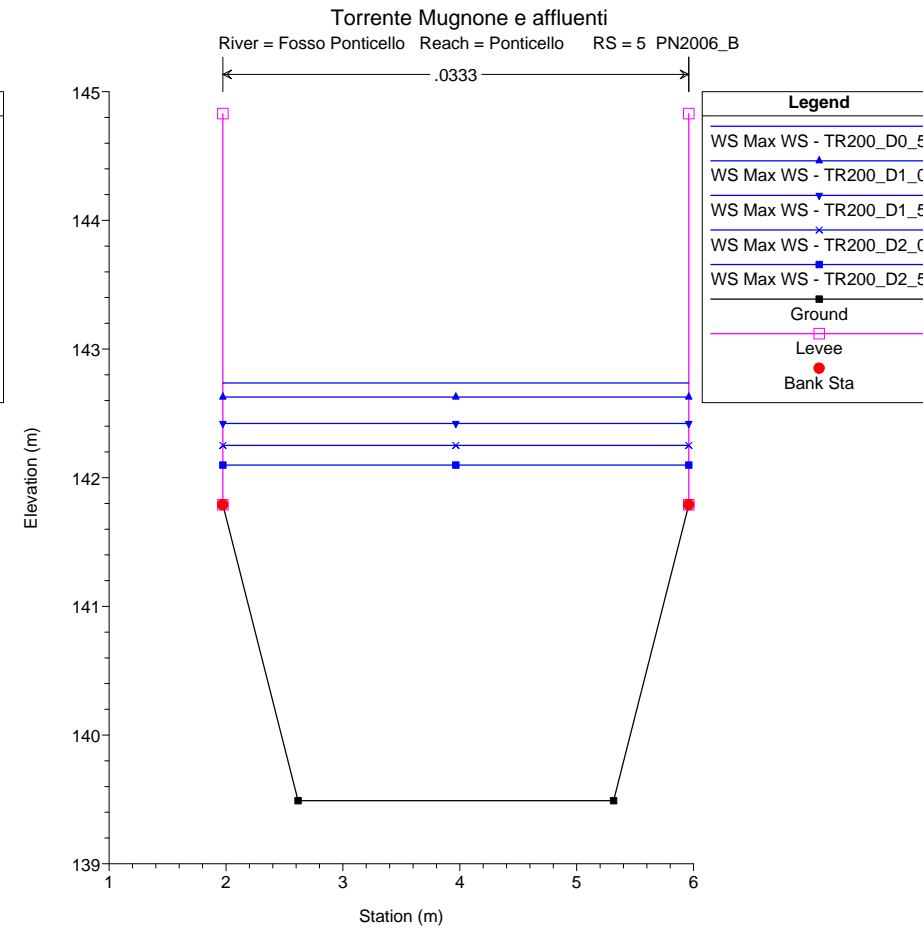
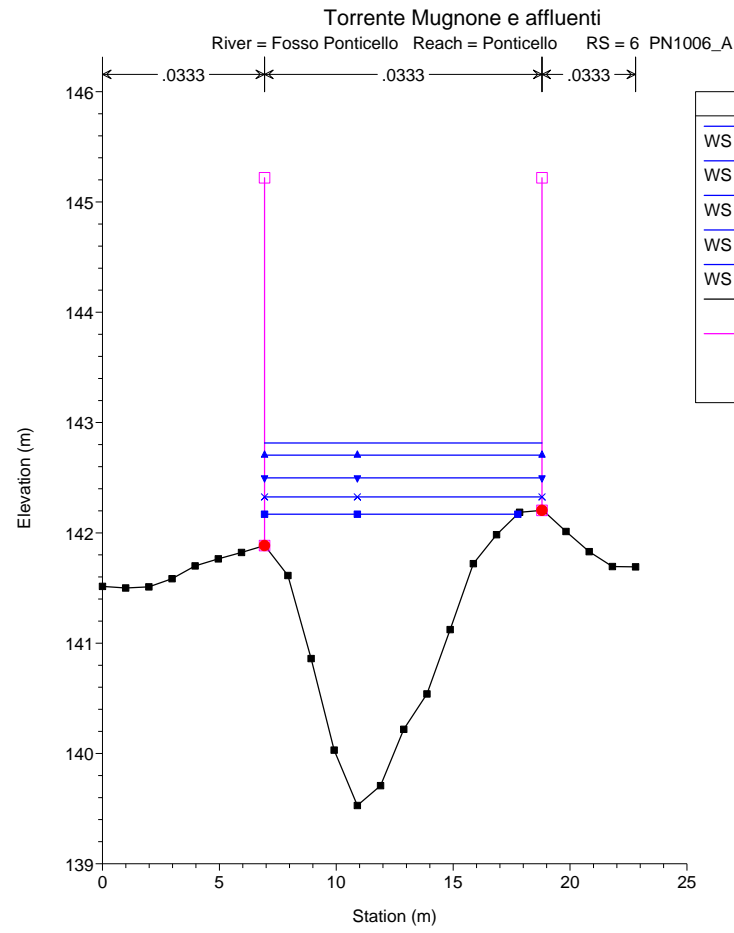


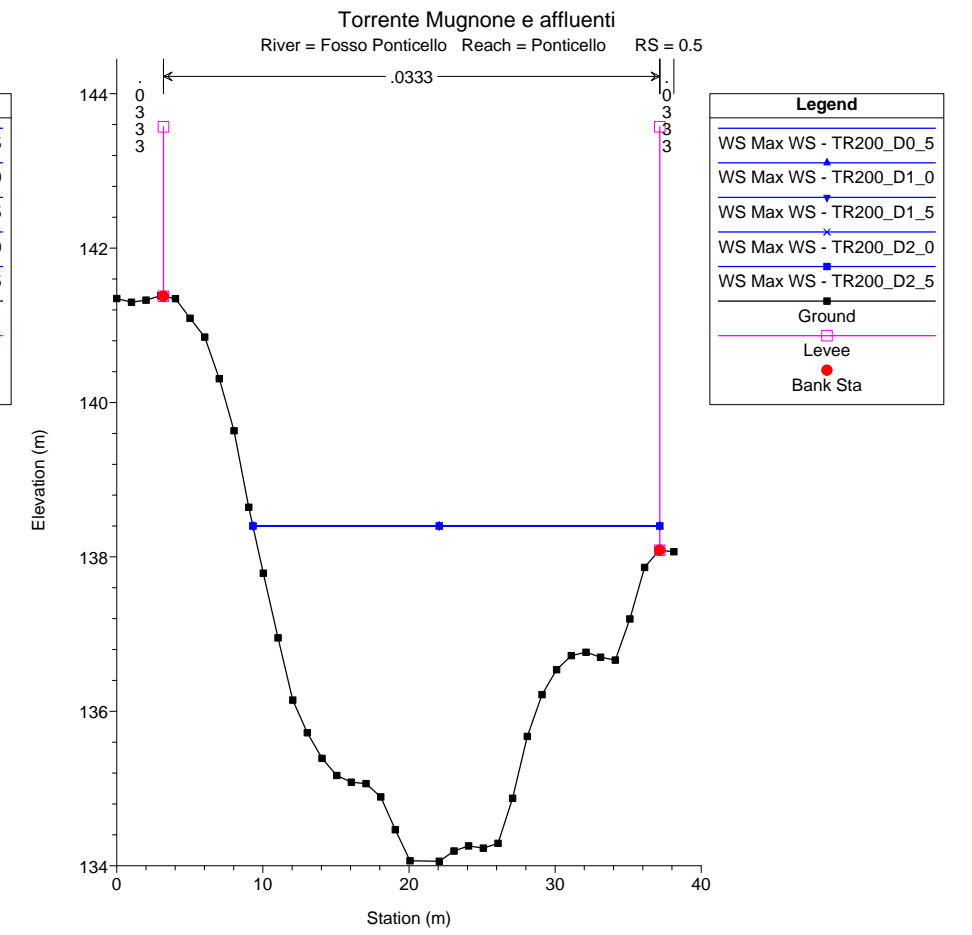
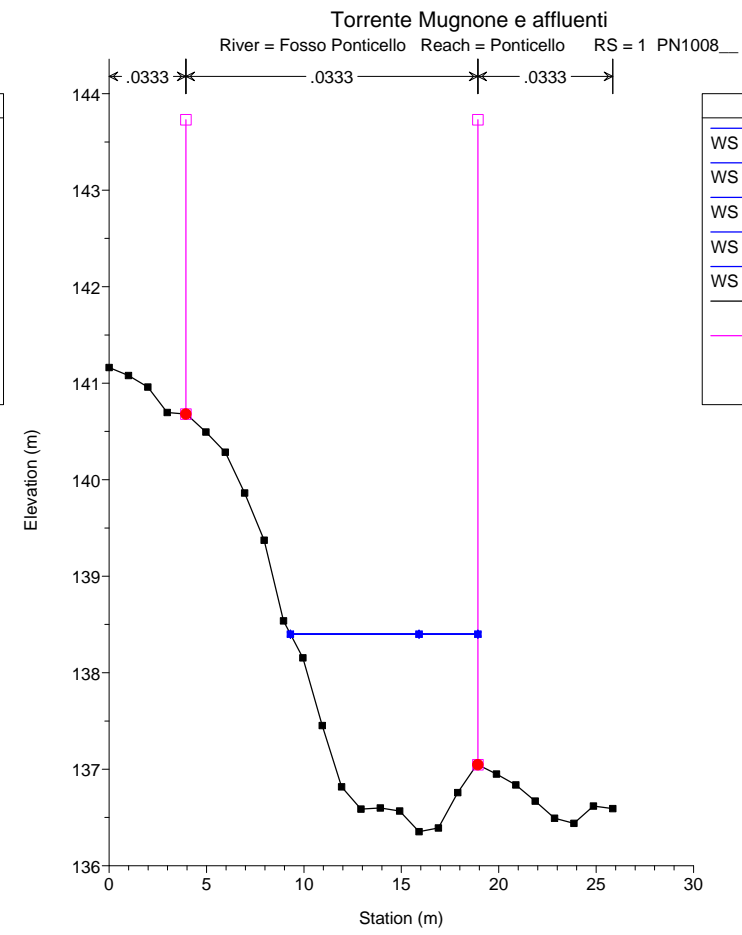
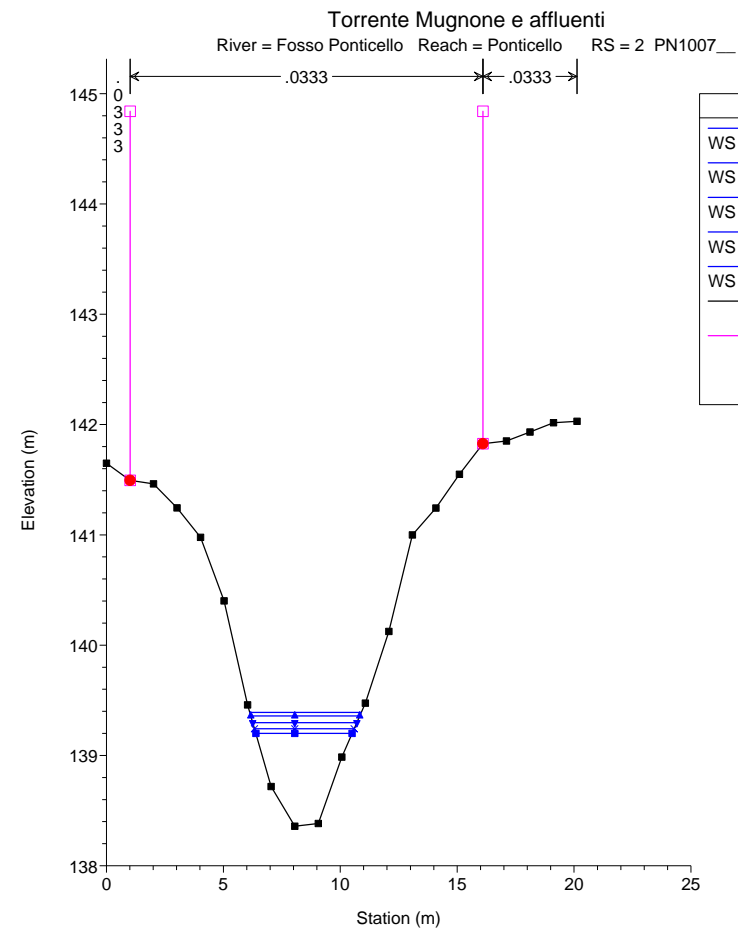
Sezioni fluviali
Fosso Ponticello
Tr = 200 anni



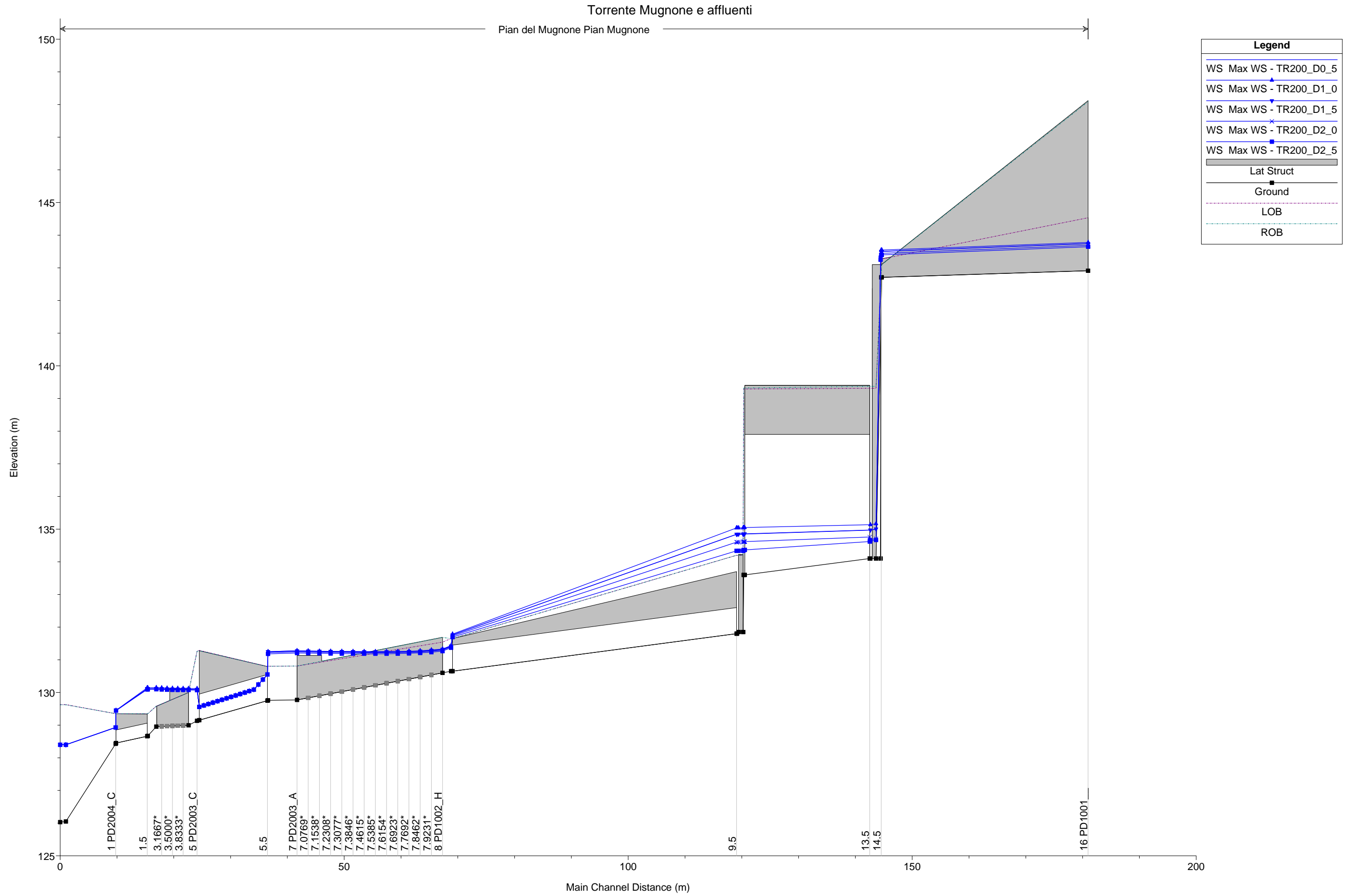




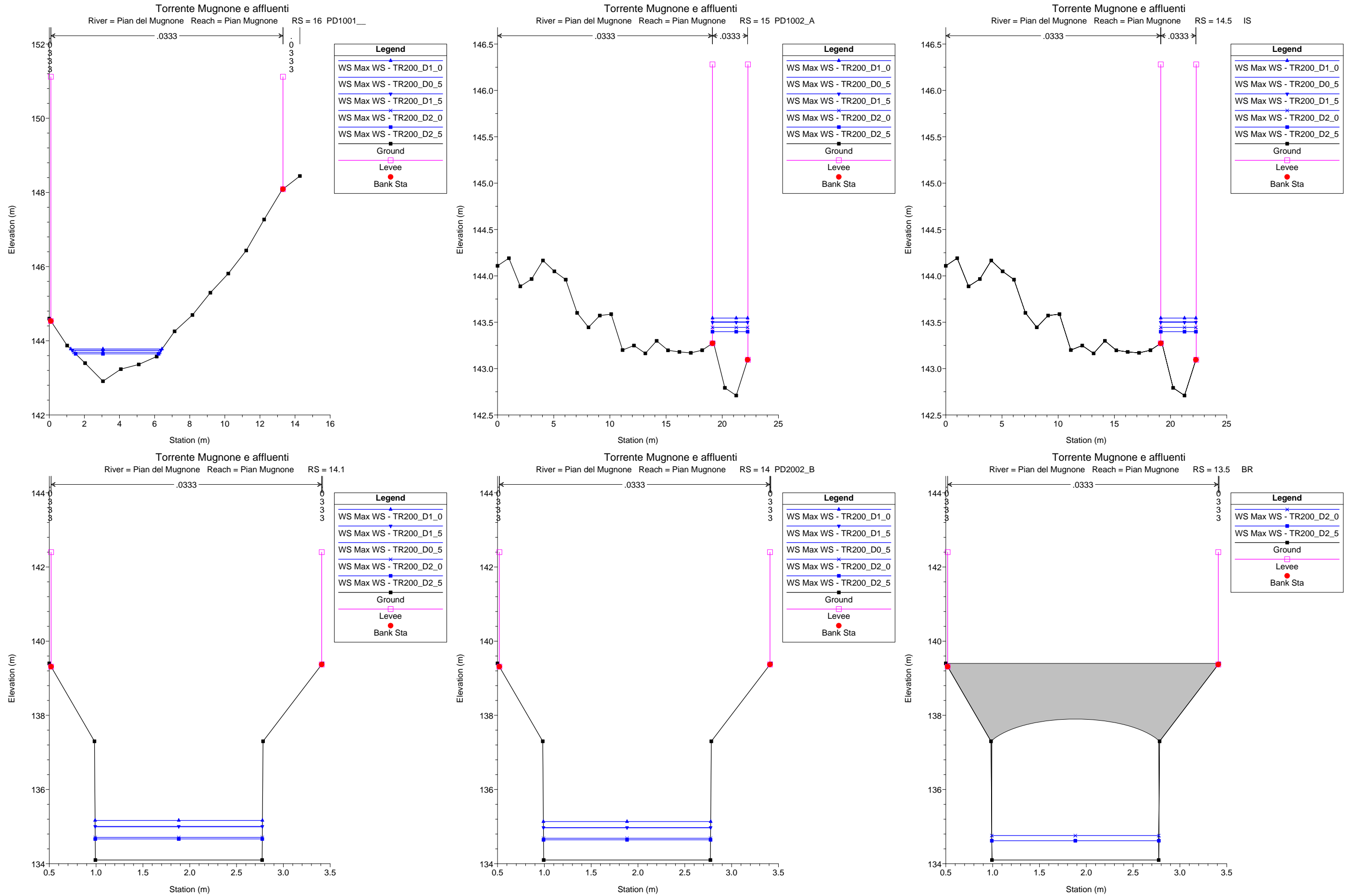


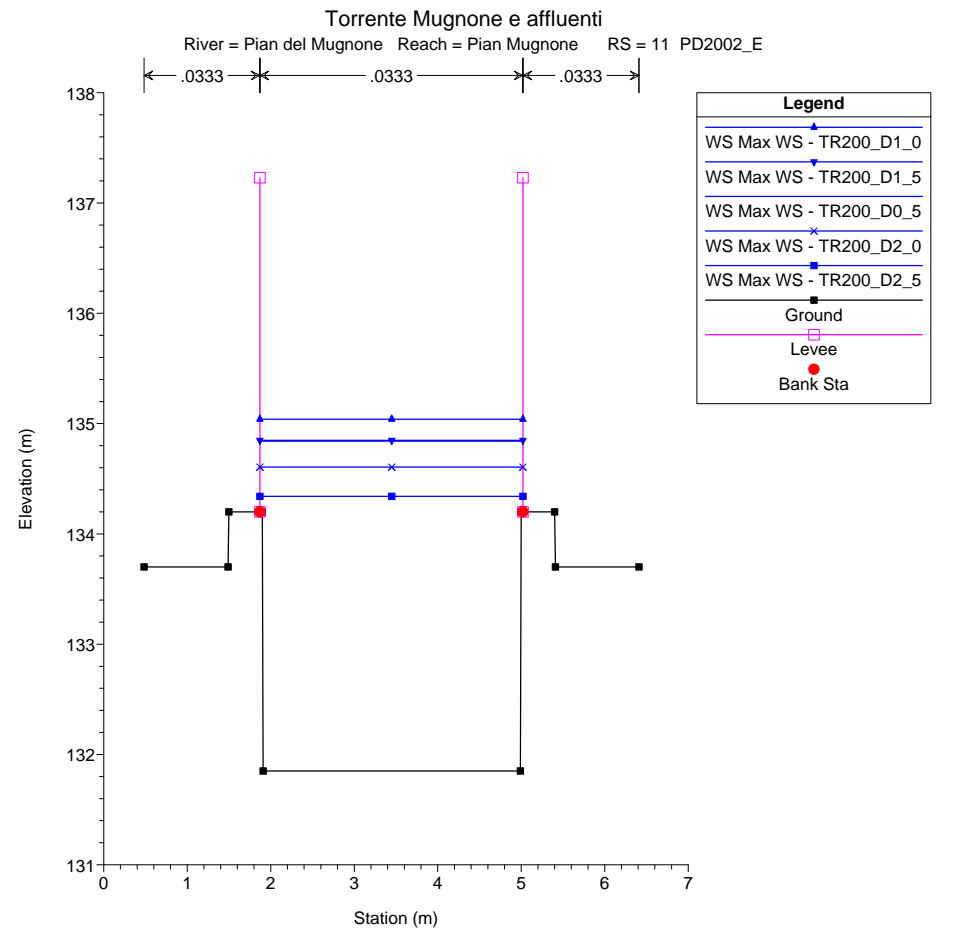
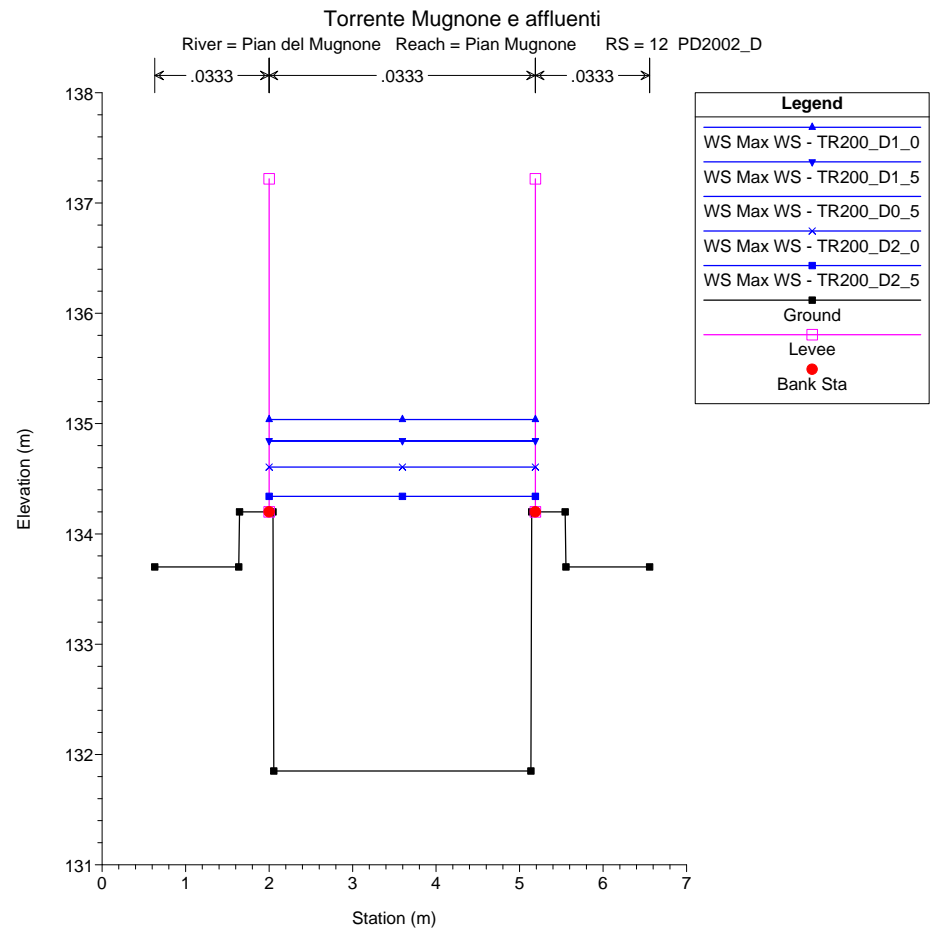
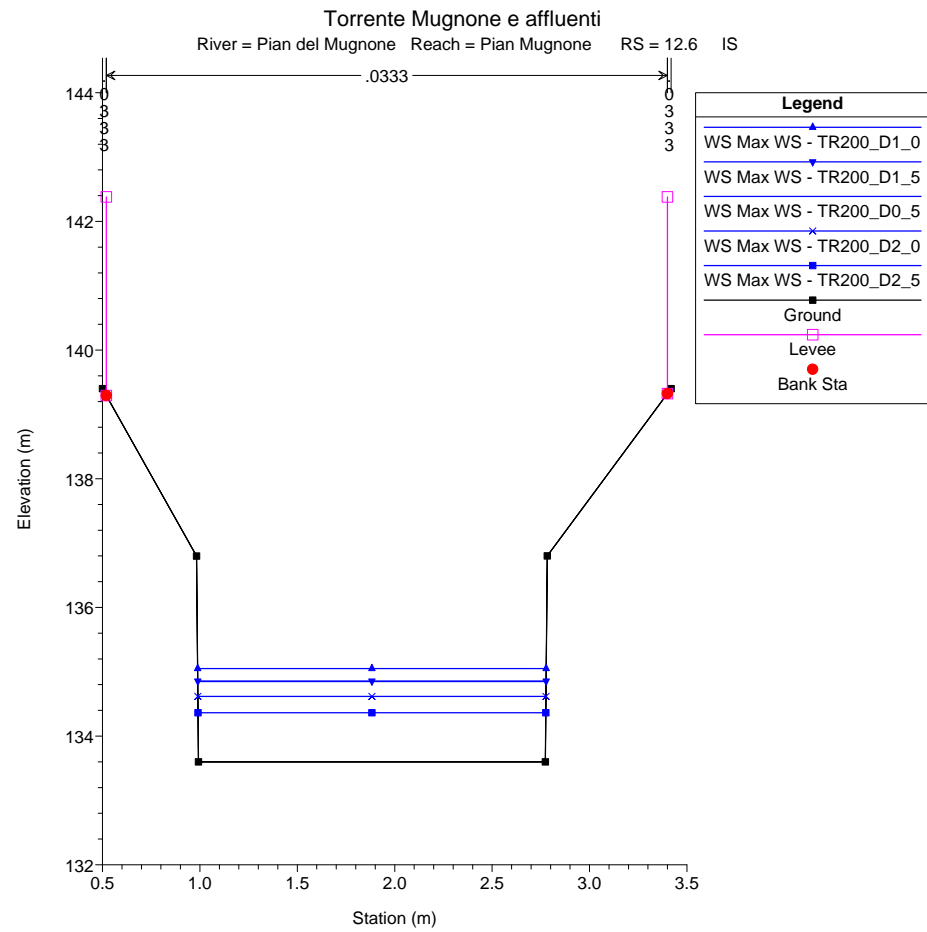
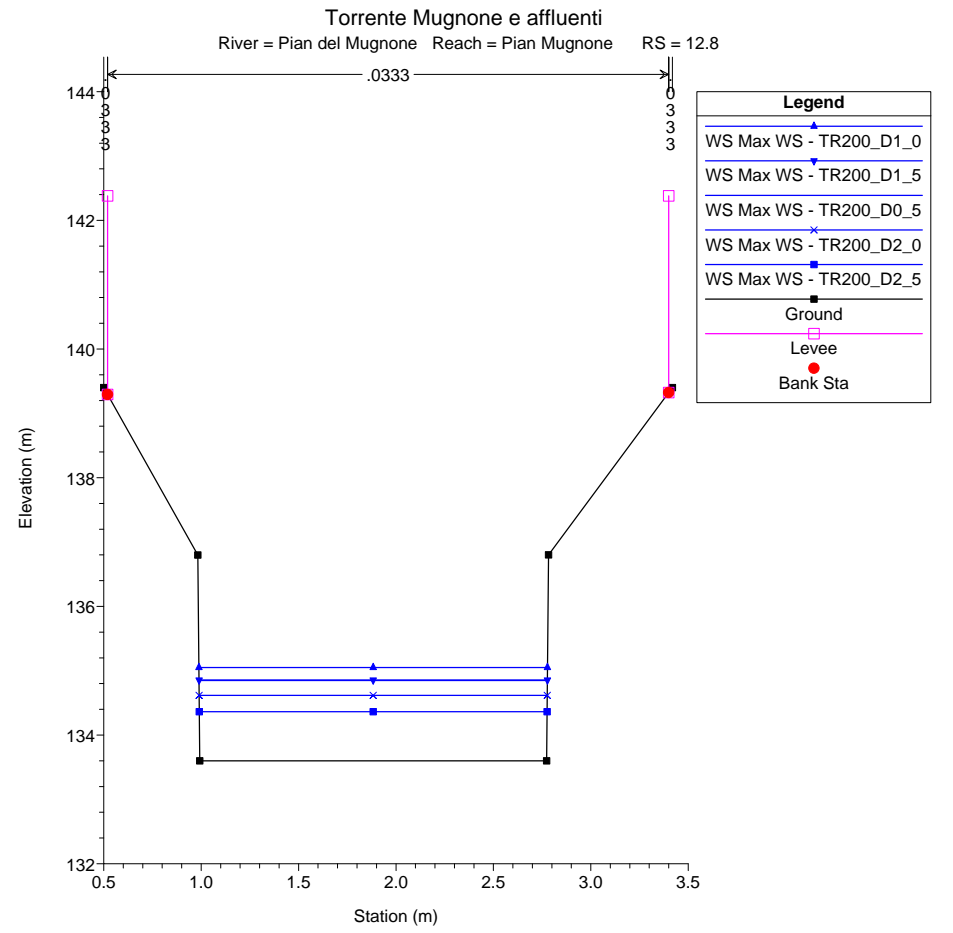
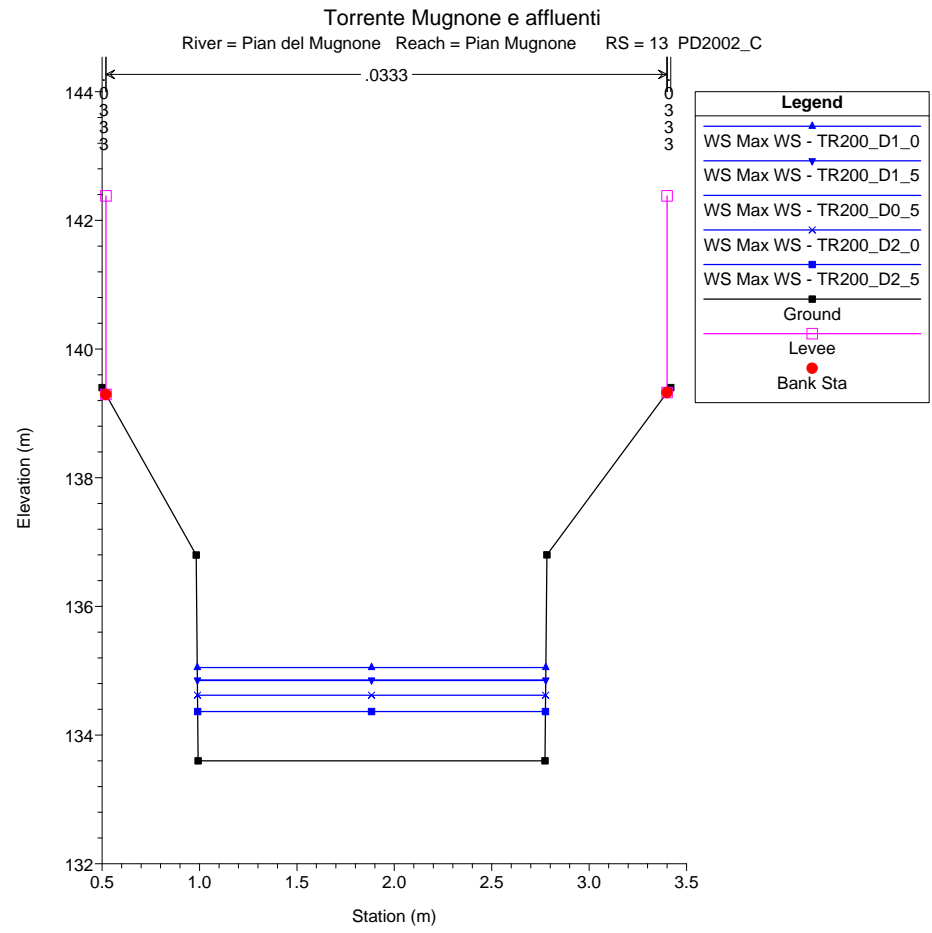
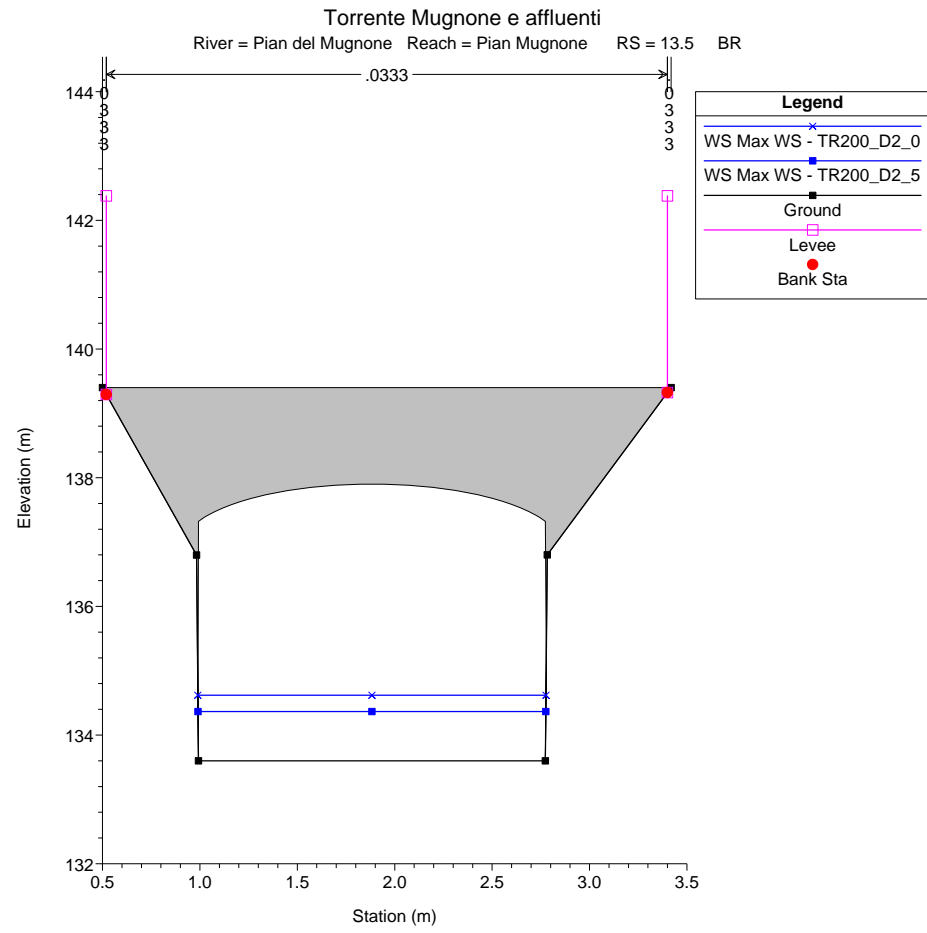


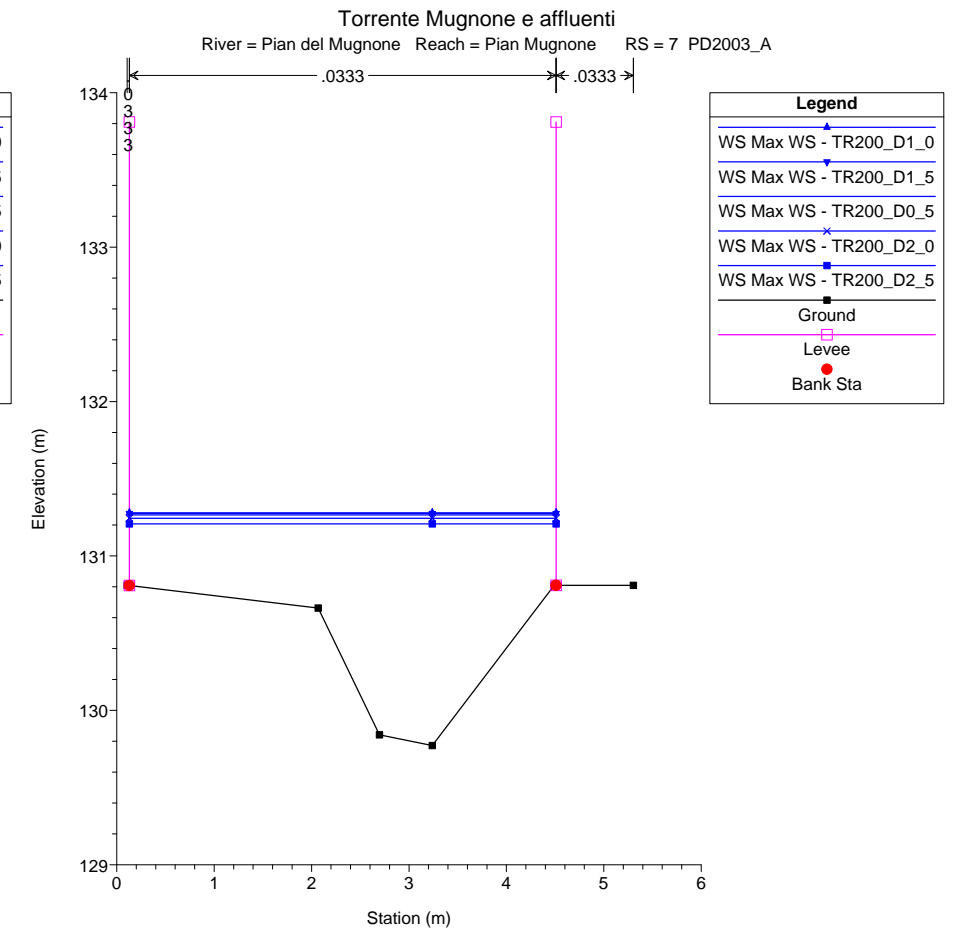
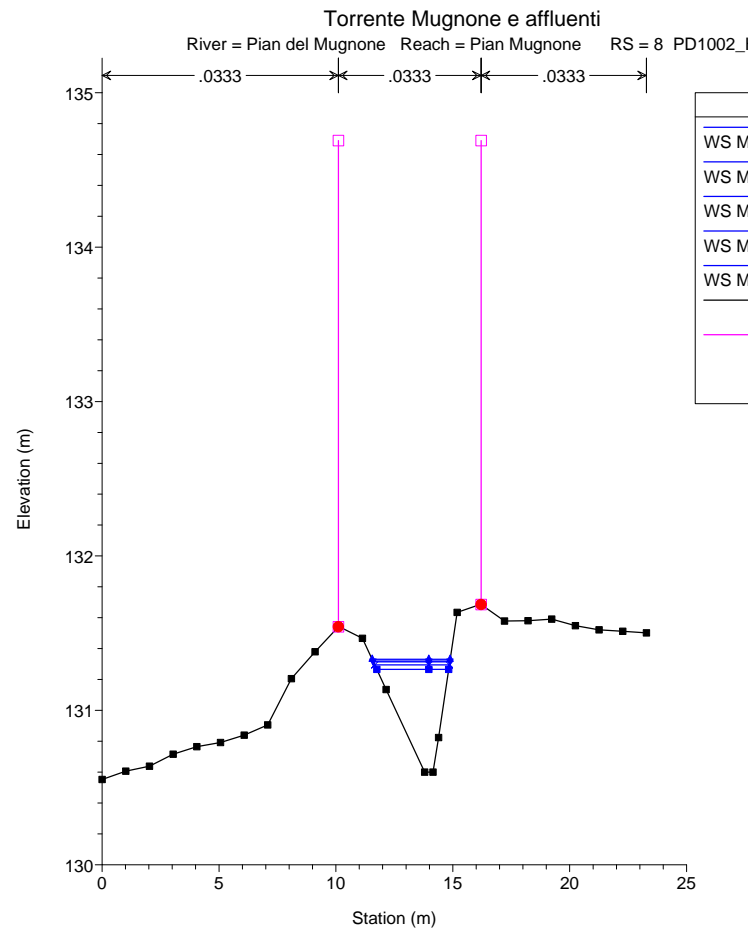
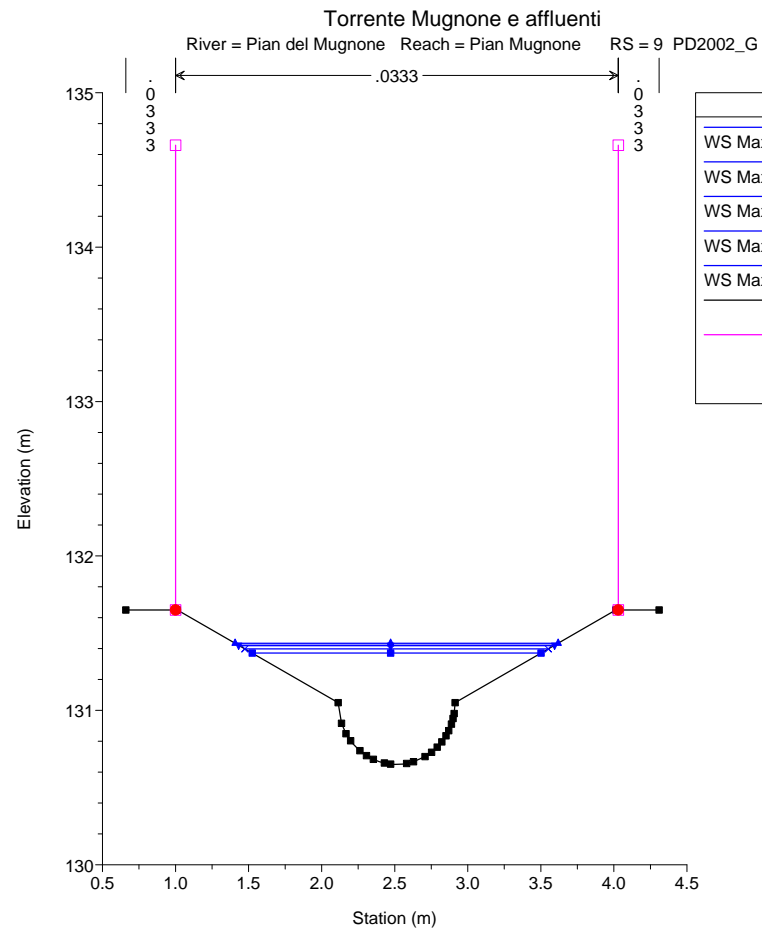
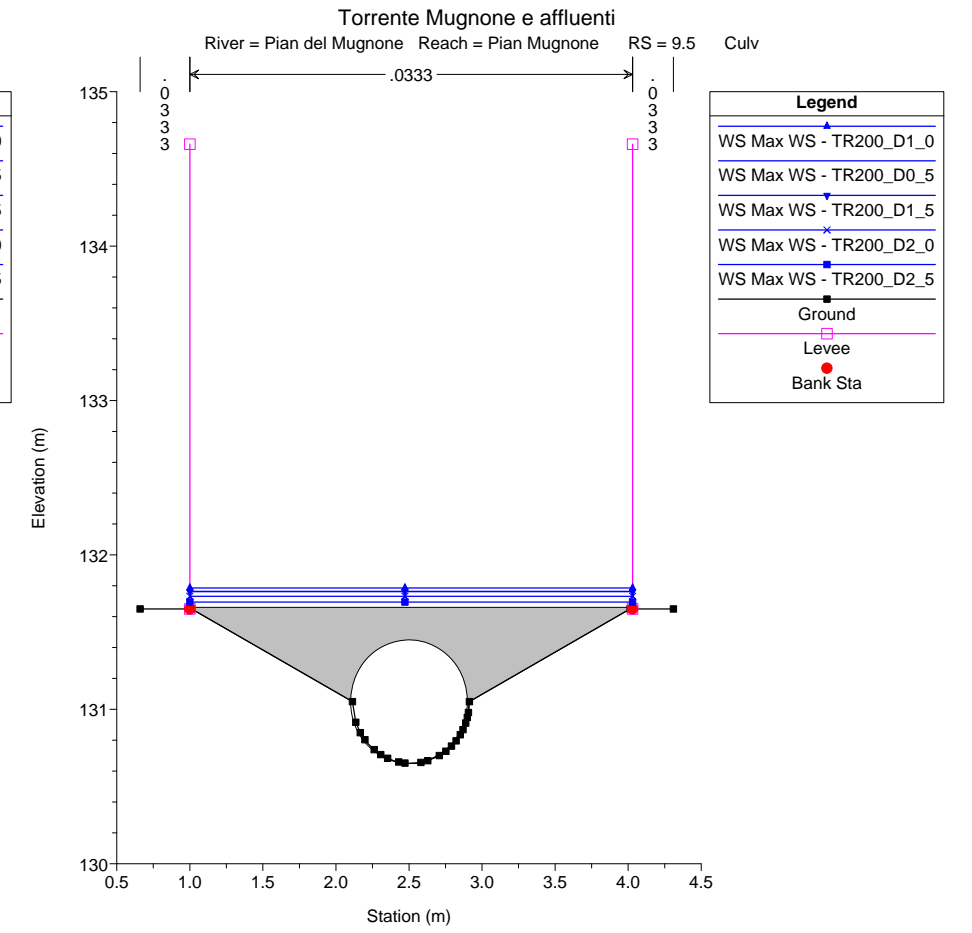
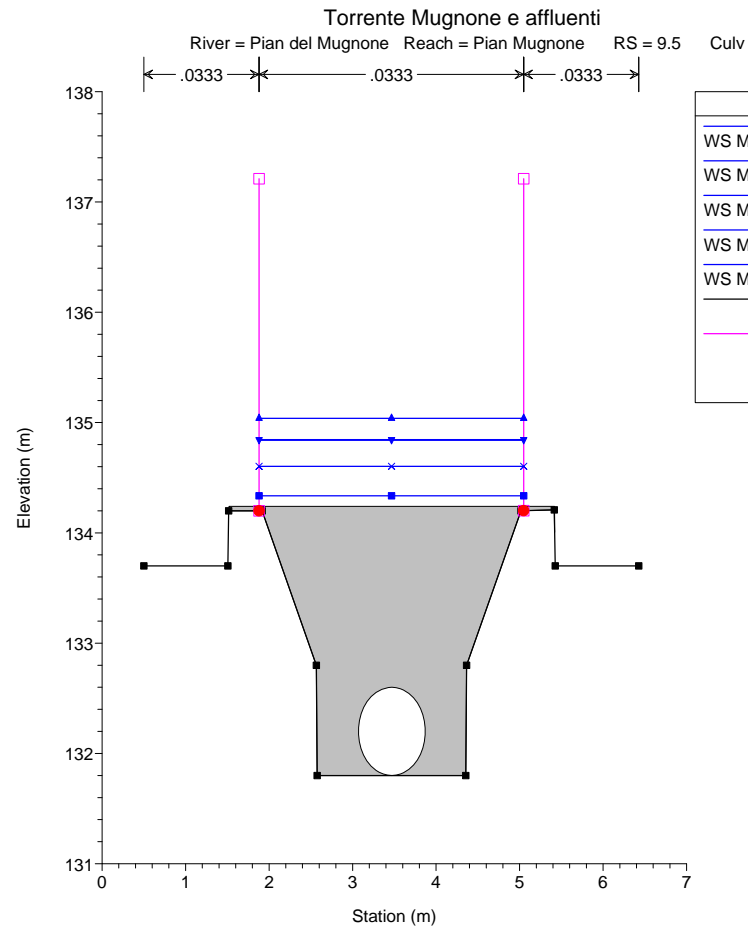
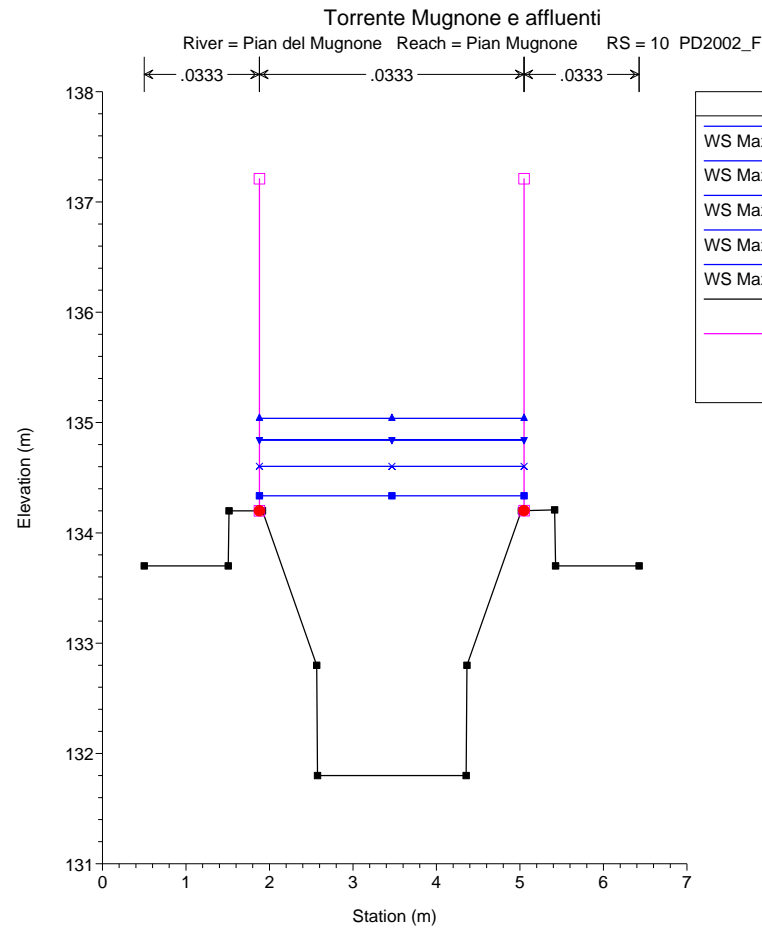
Profili longitudinali
Fosso Pian del Mugnone
Tr = 200 anni

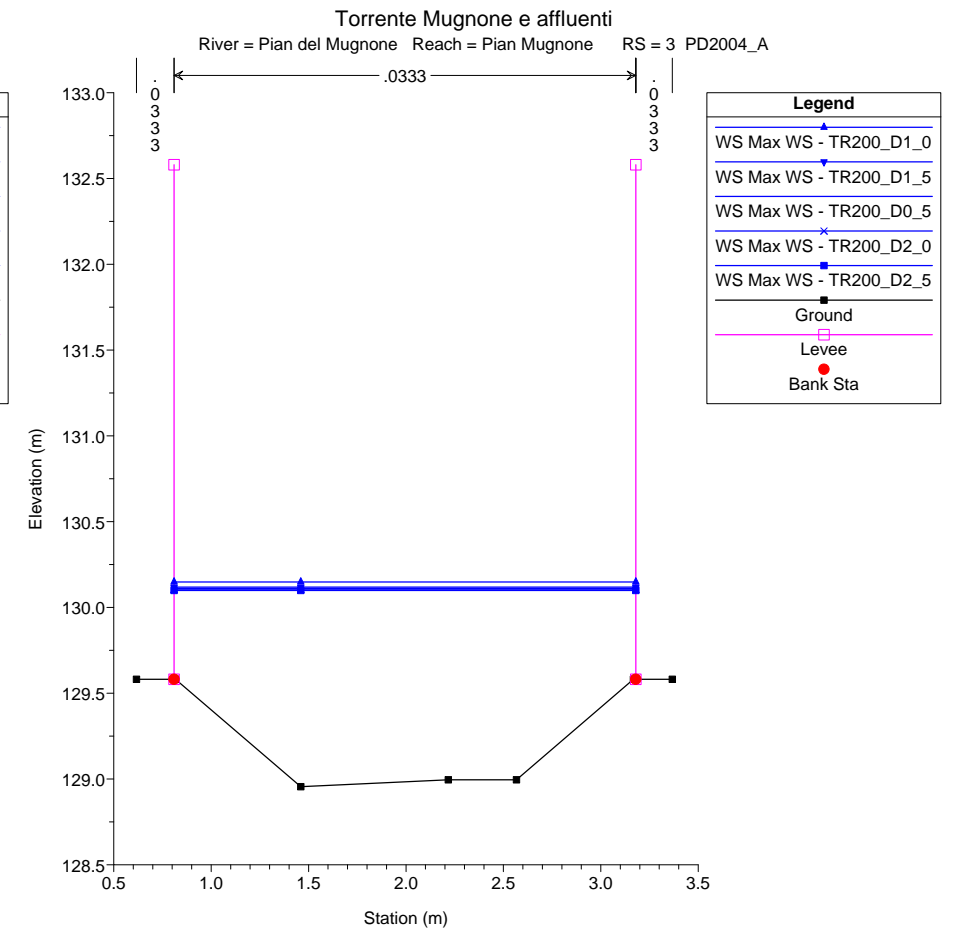
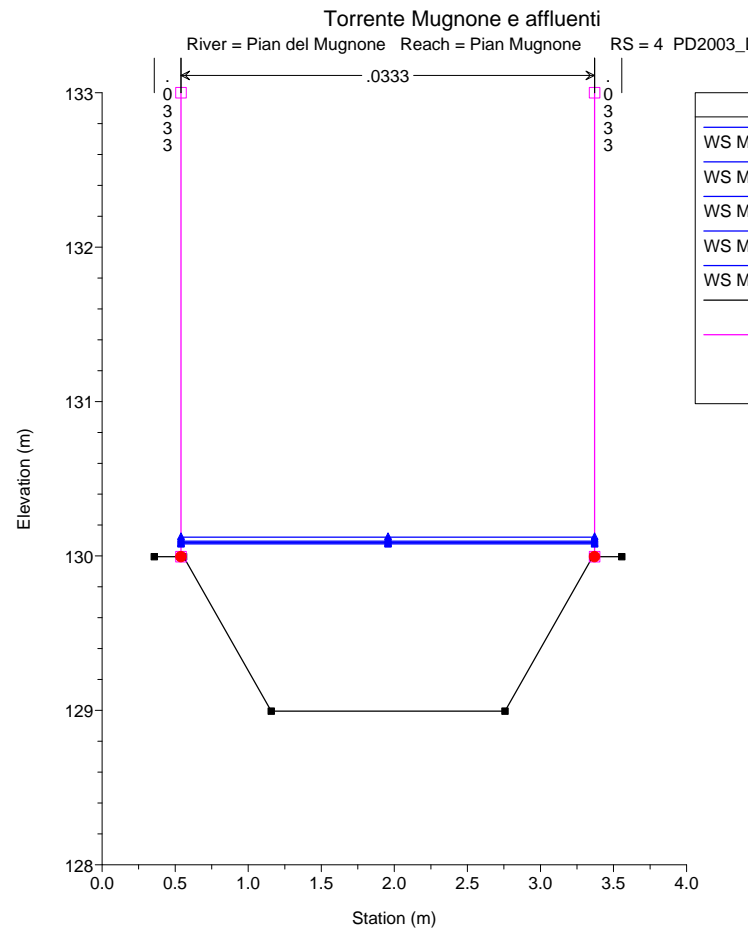
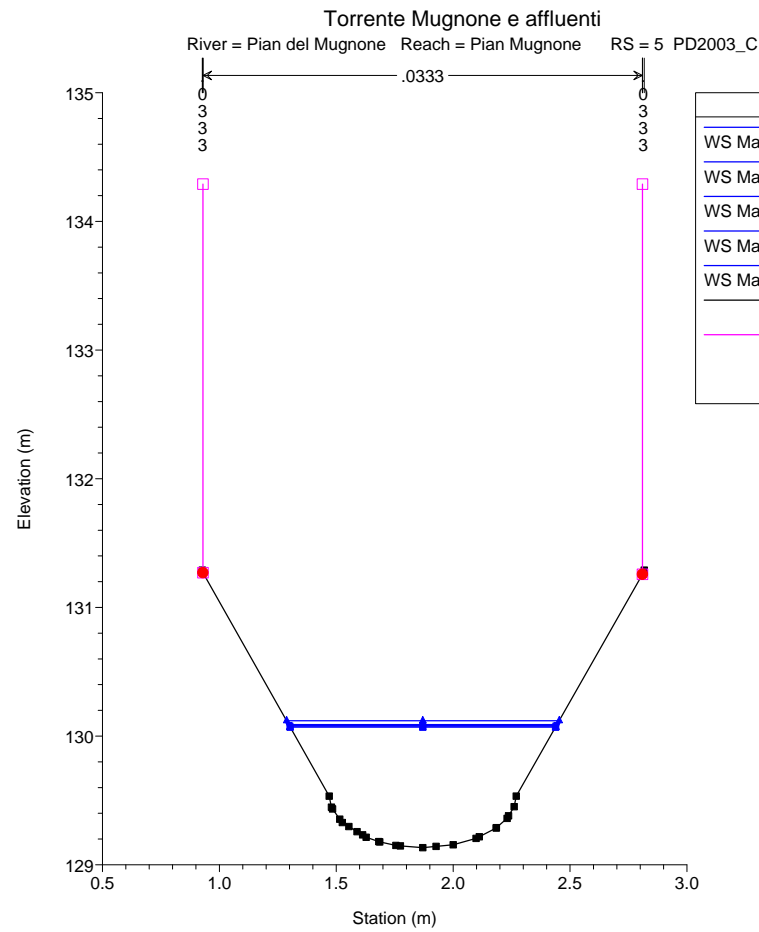
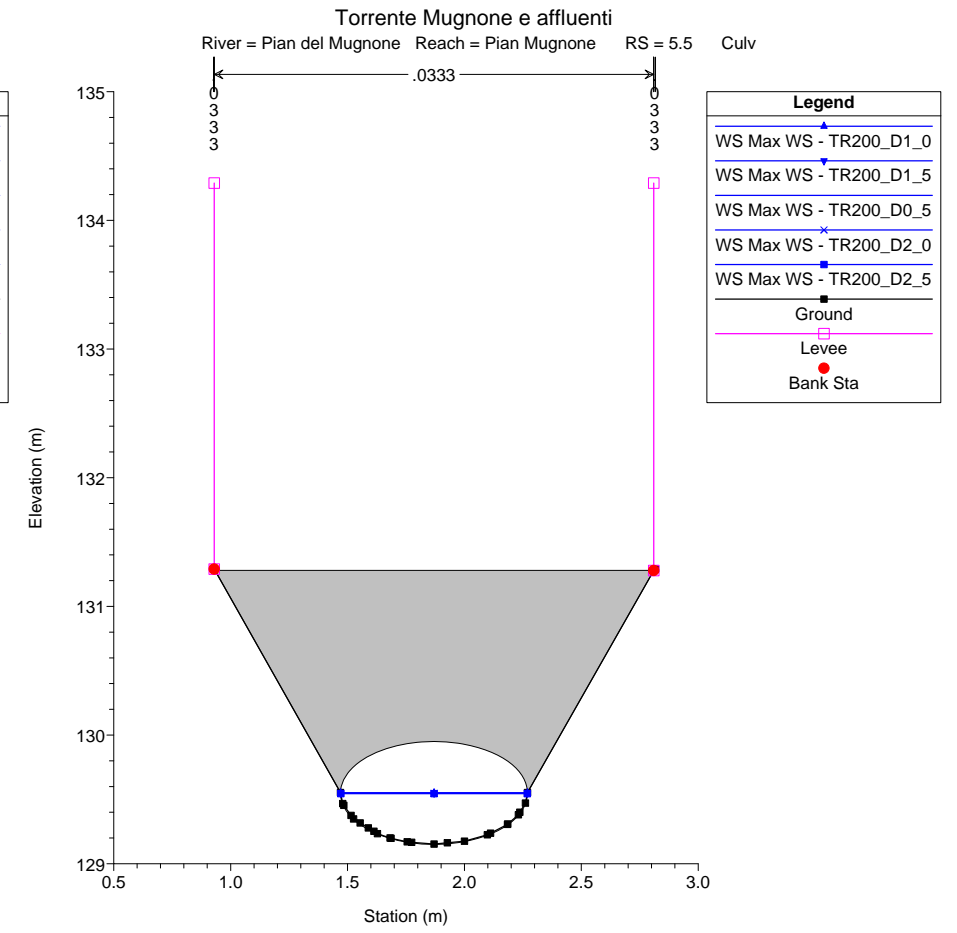
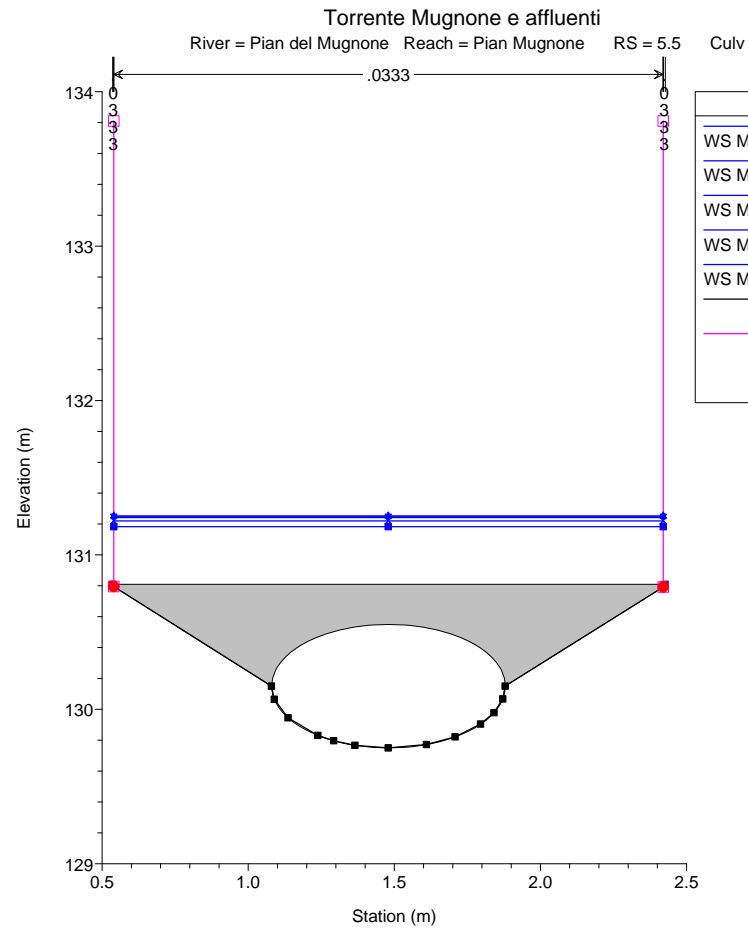
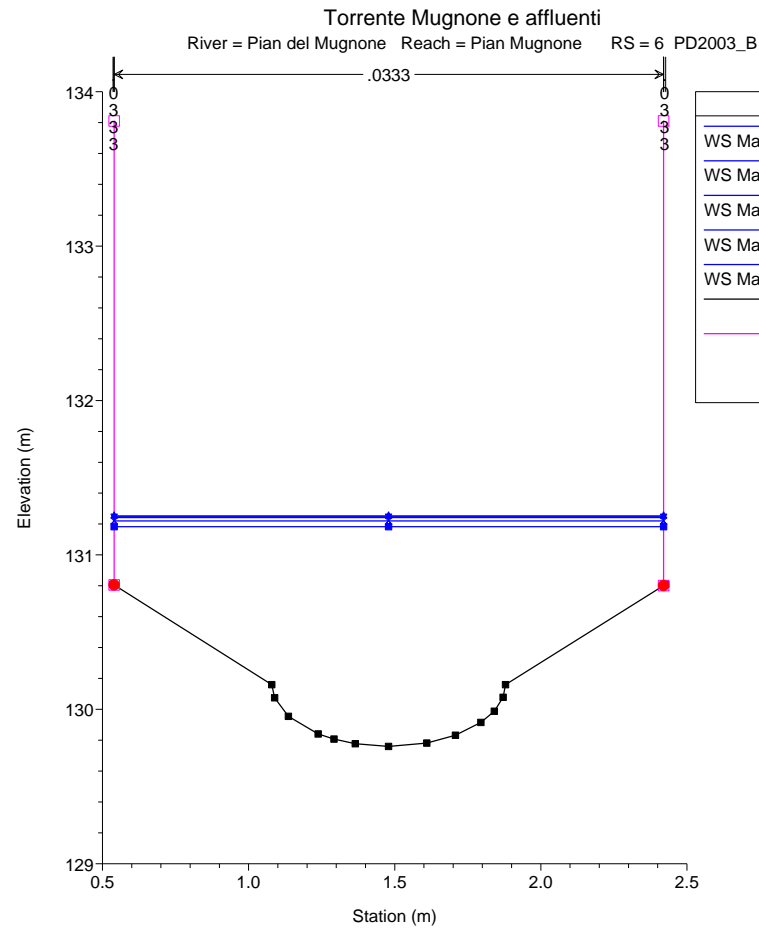


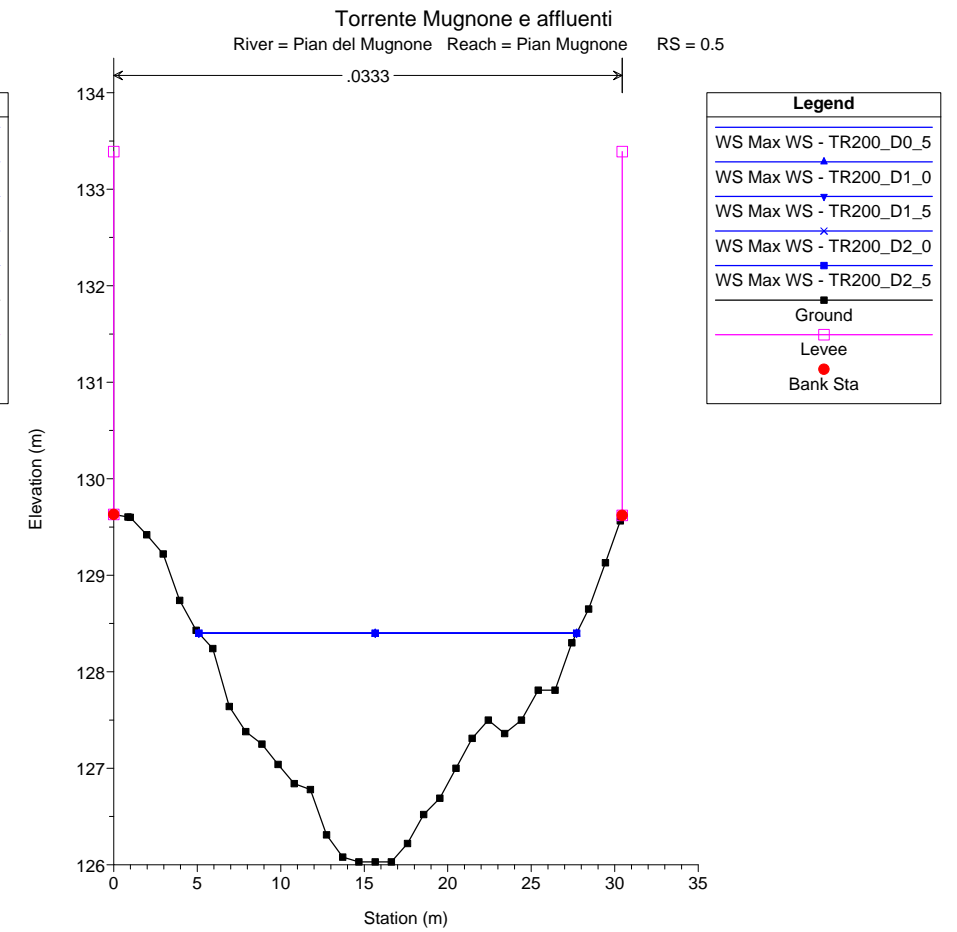
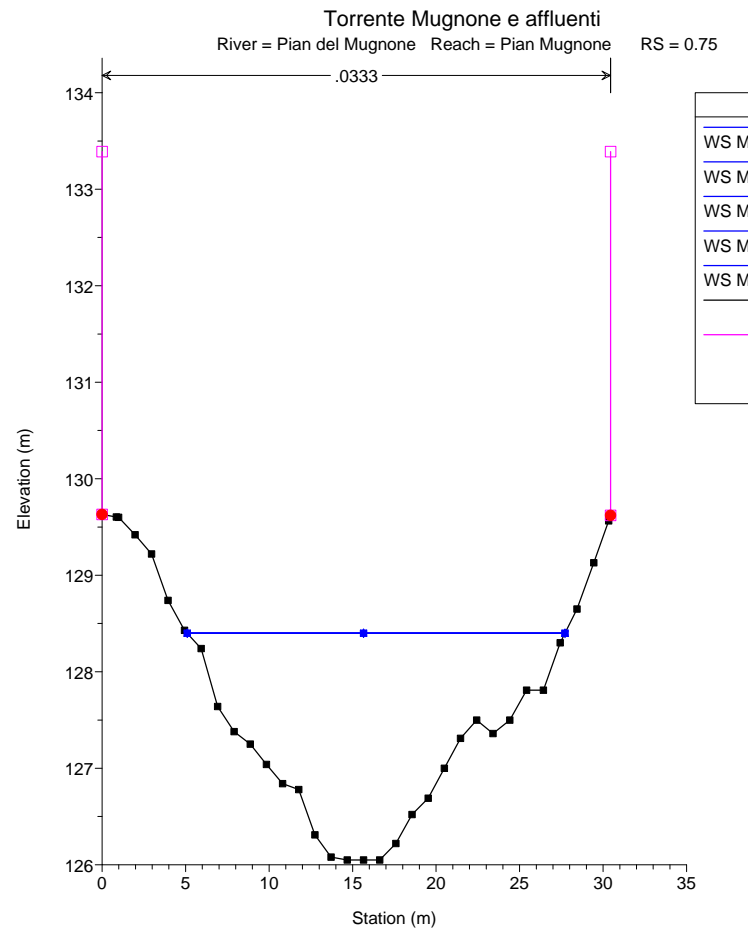
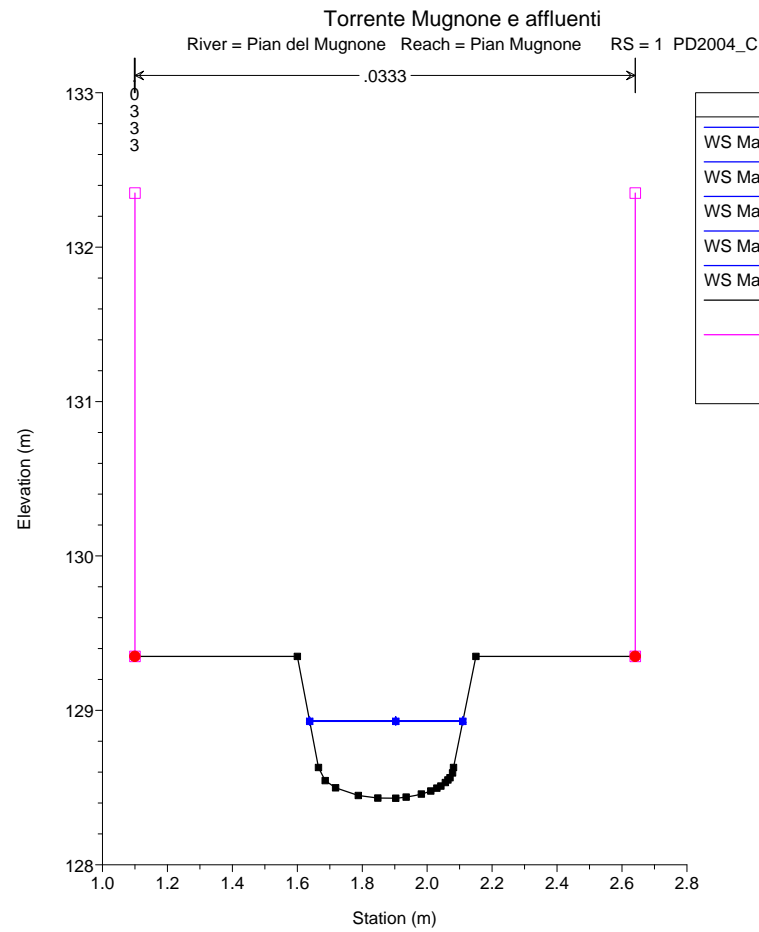
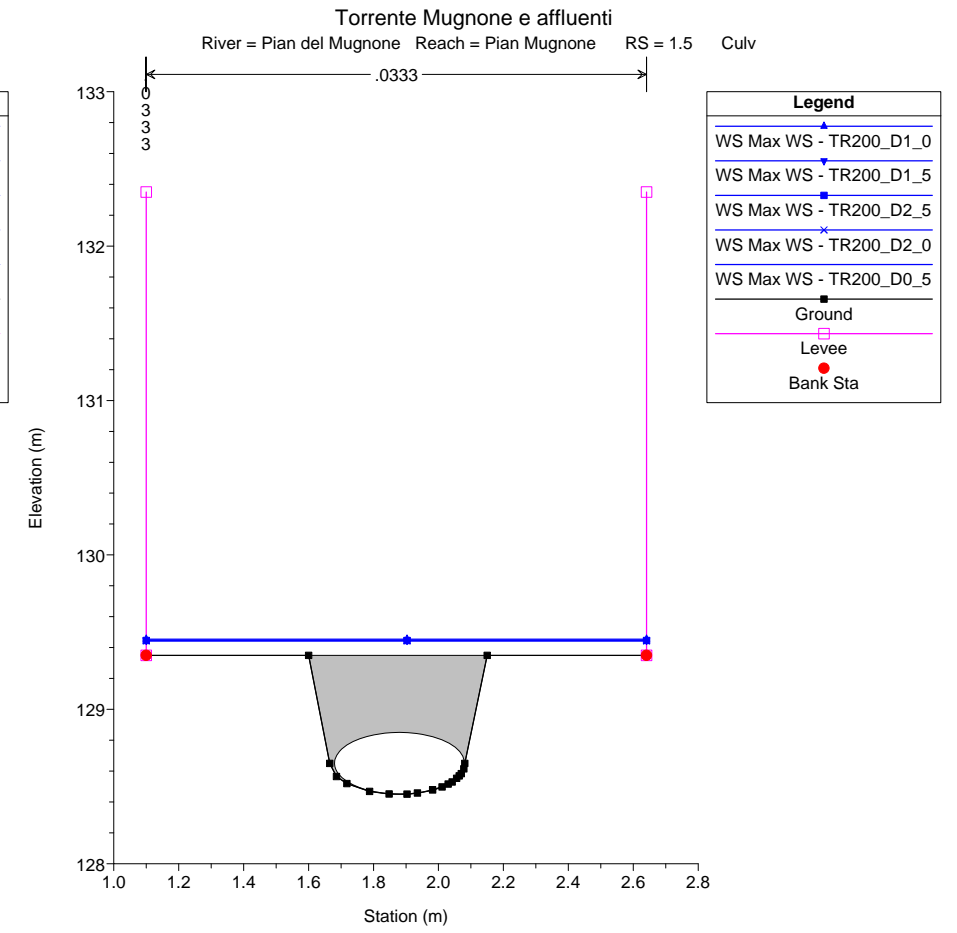
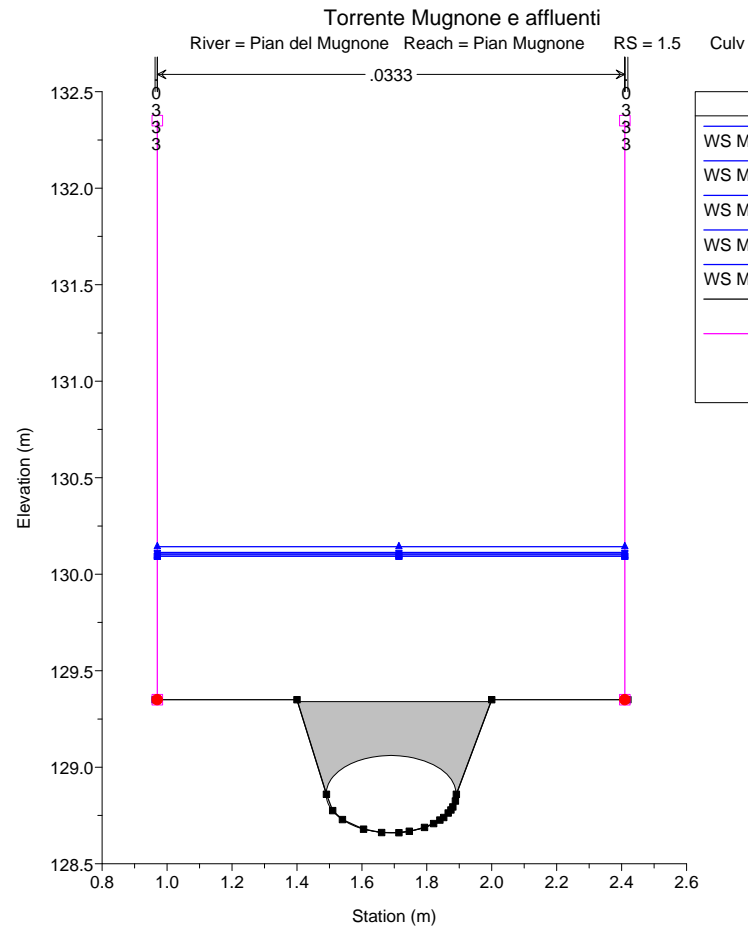
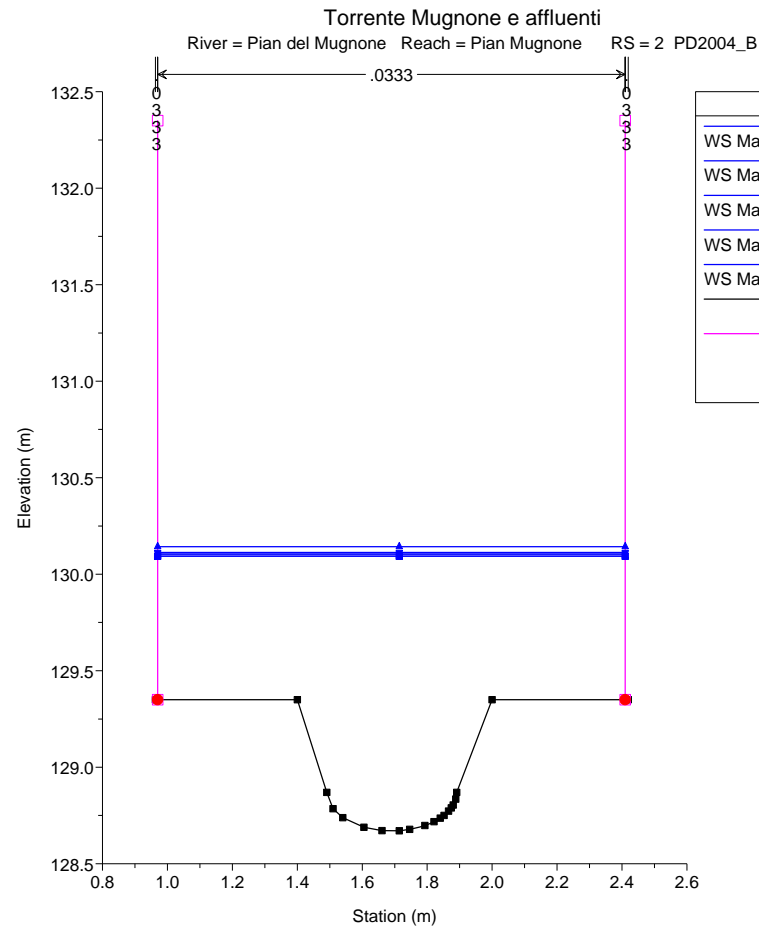
Sezioni fluviali
Fosso Pian del Mugnone
Tr = 200 anni







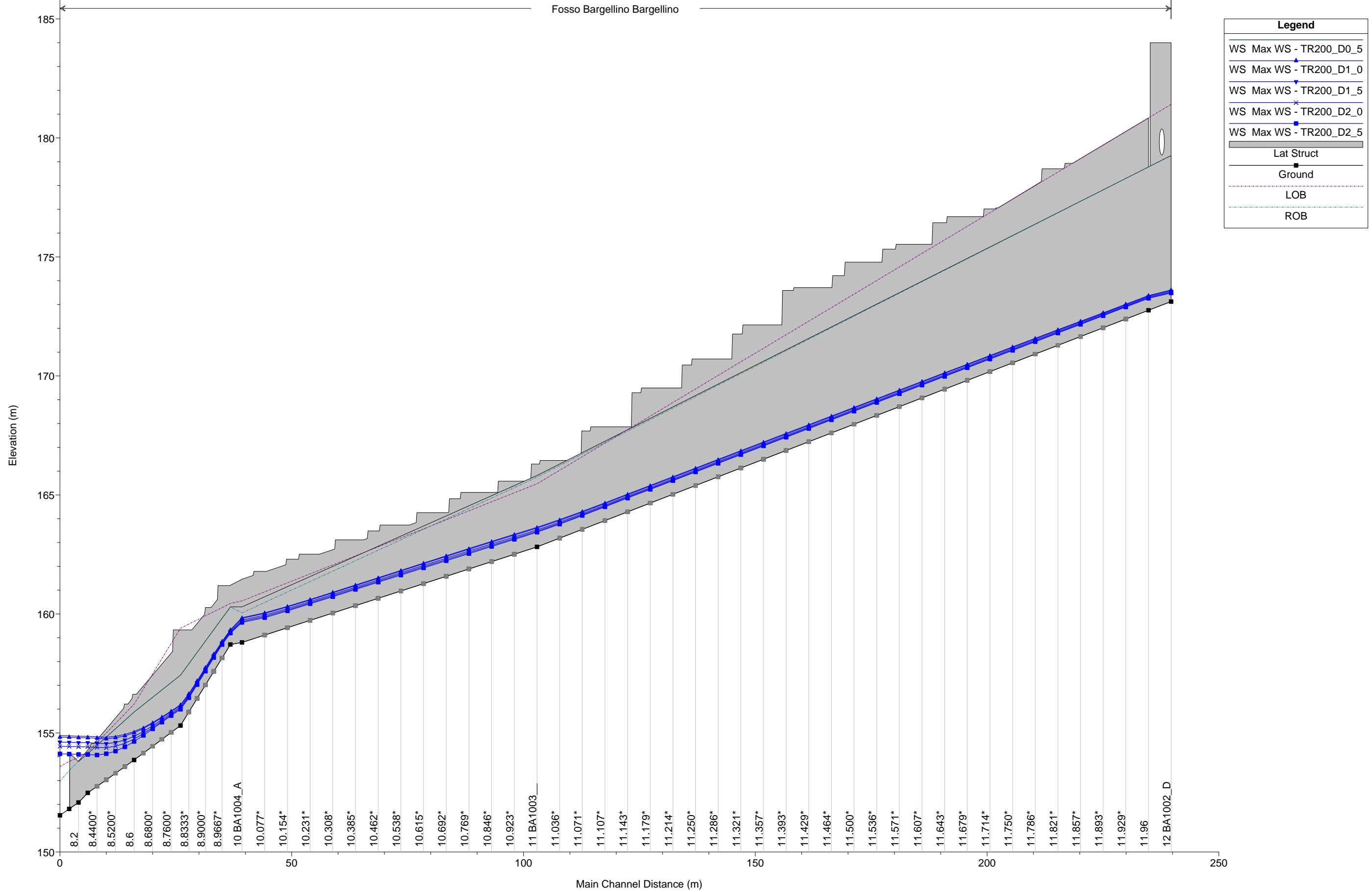




Profili longitudinali
Fosso Bargellino
Tr = 200 anni

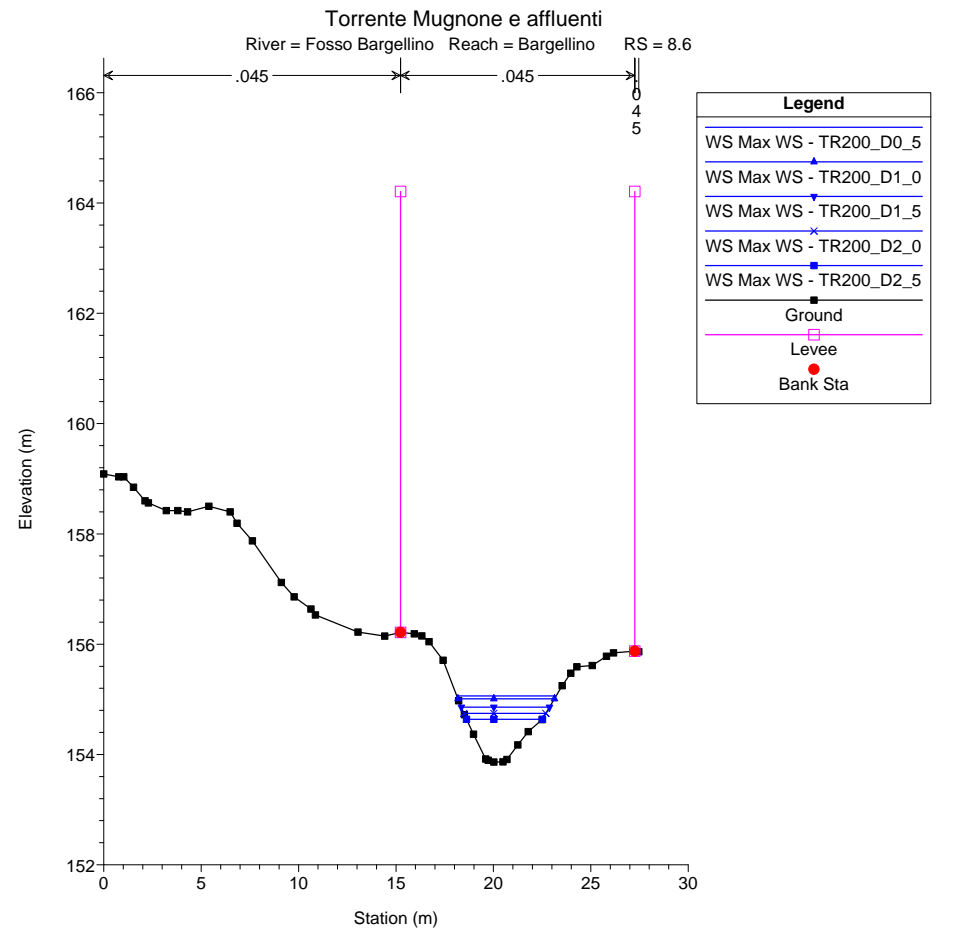
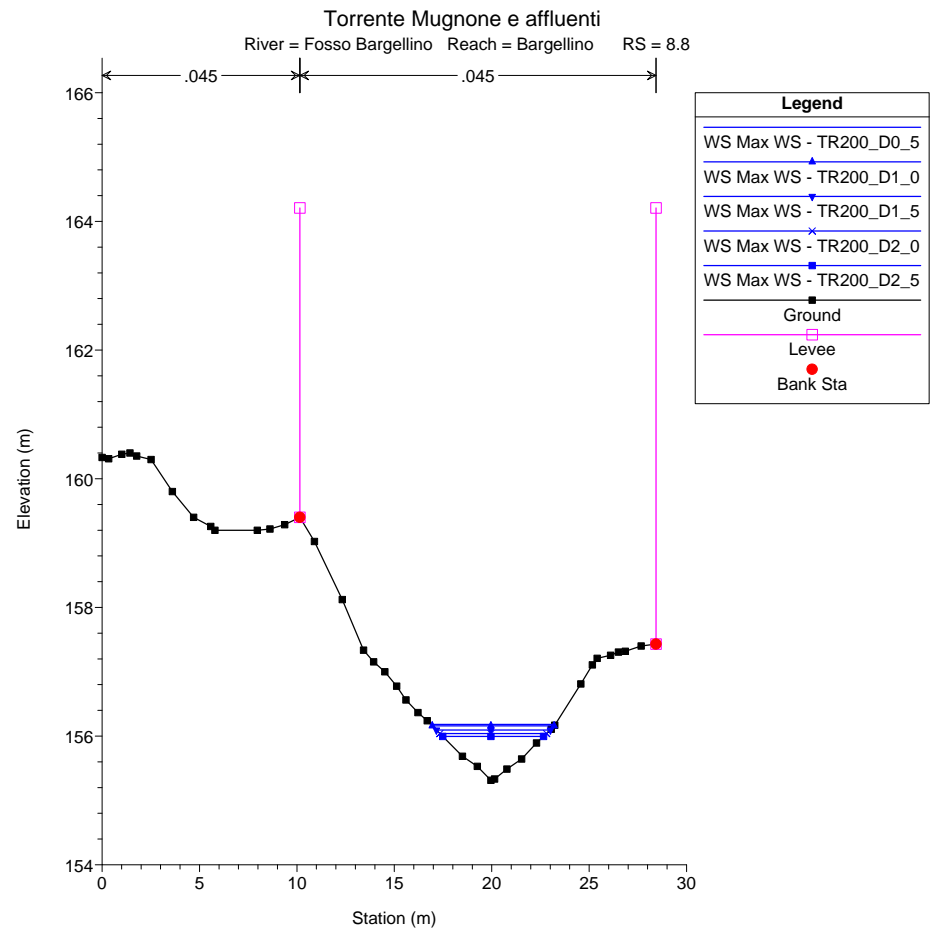
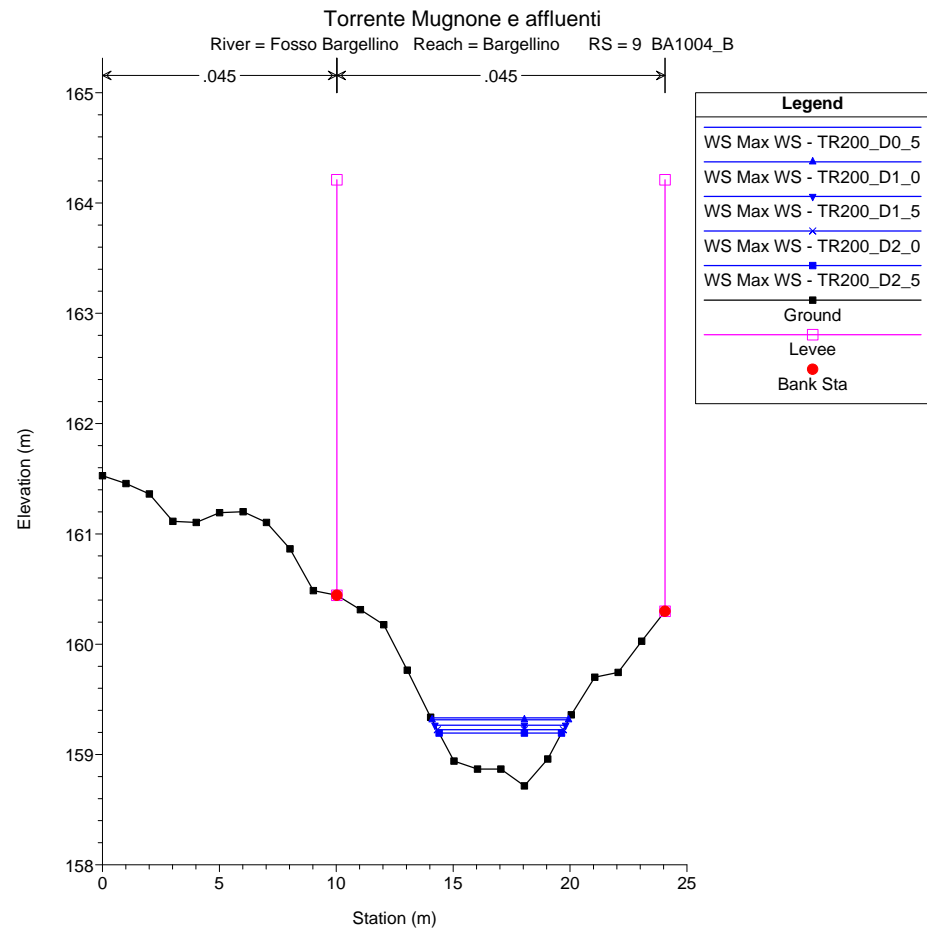
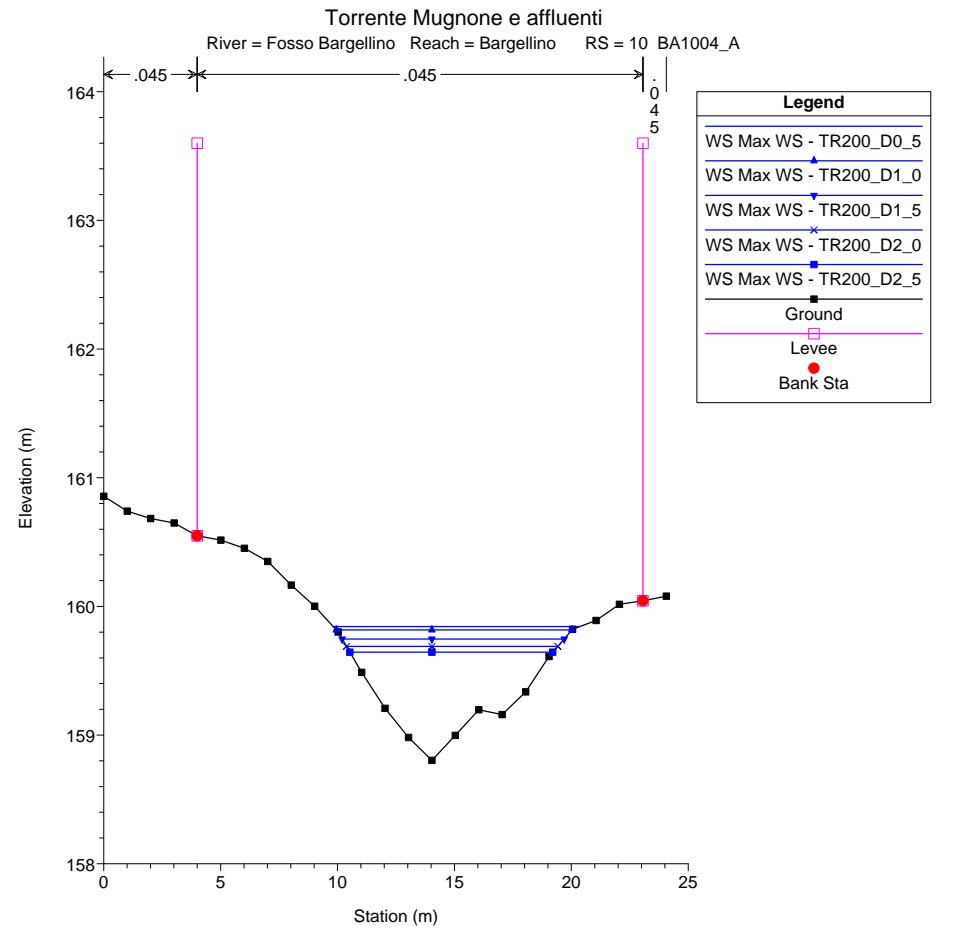
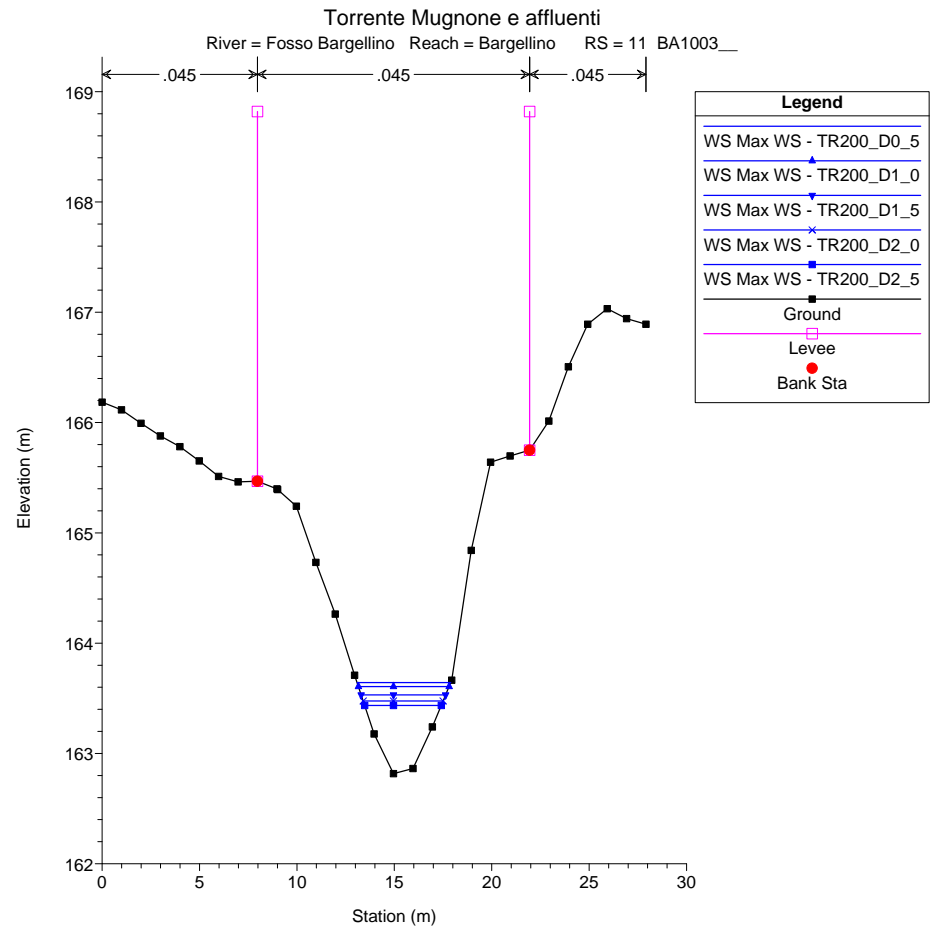
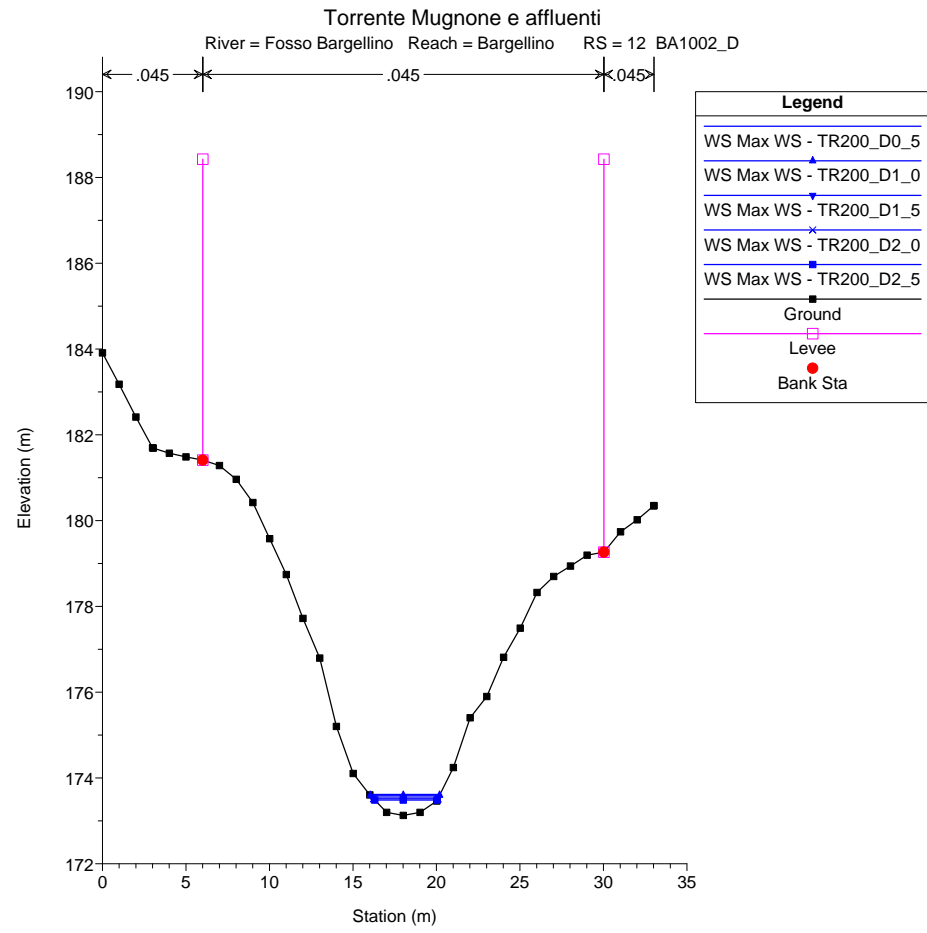
Torrente Mugnone e affluenti

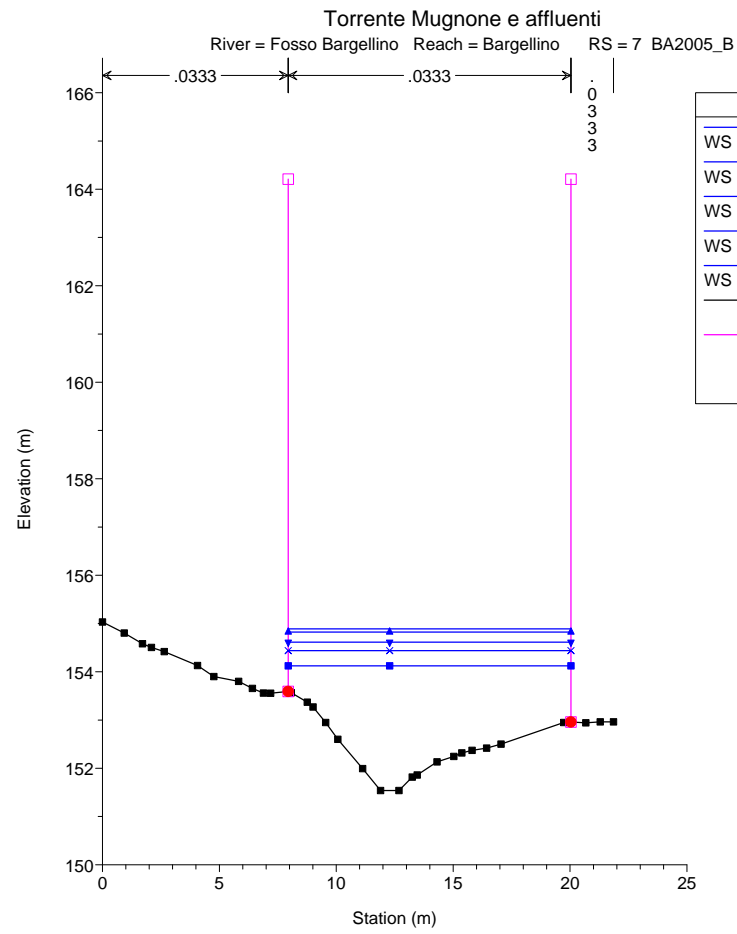
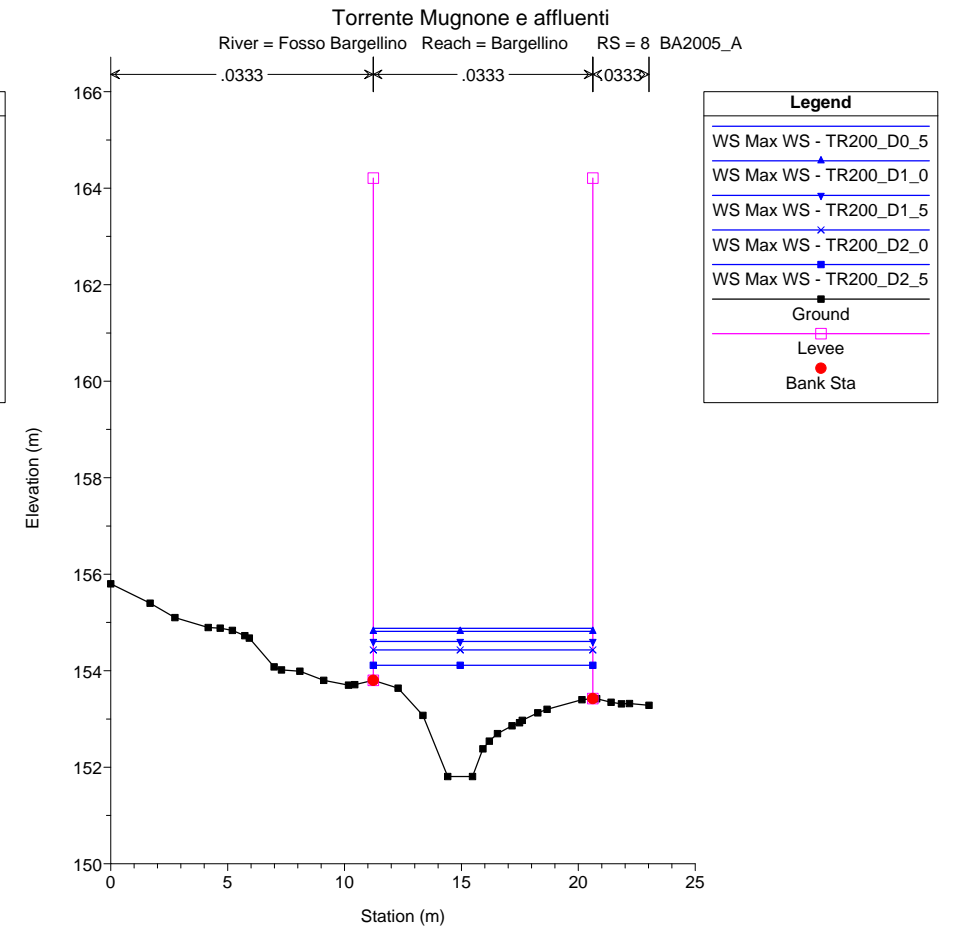
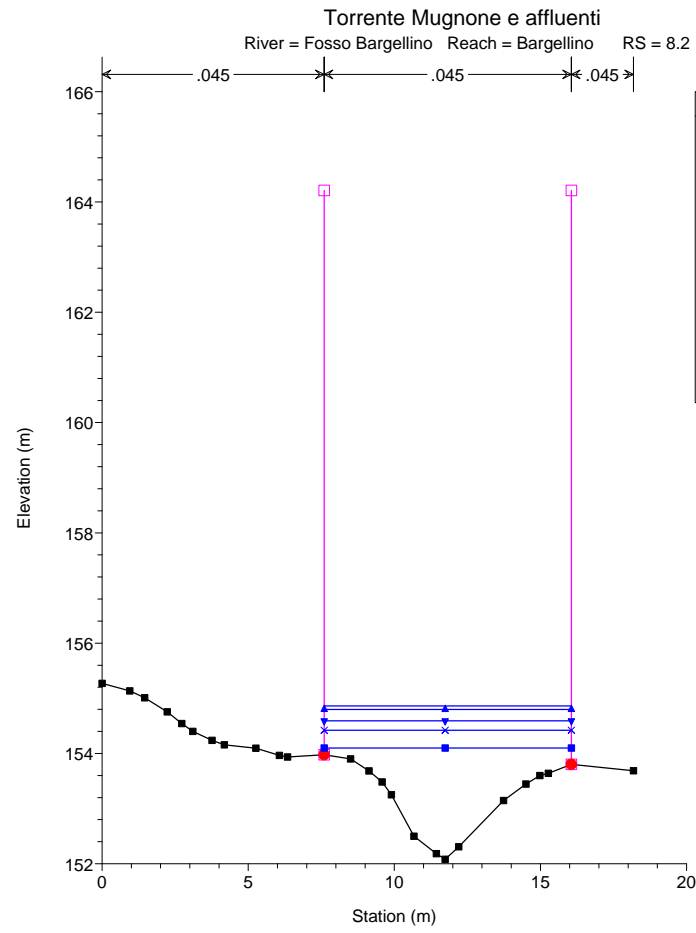
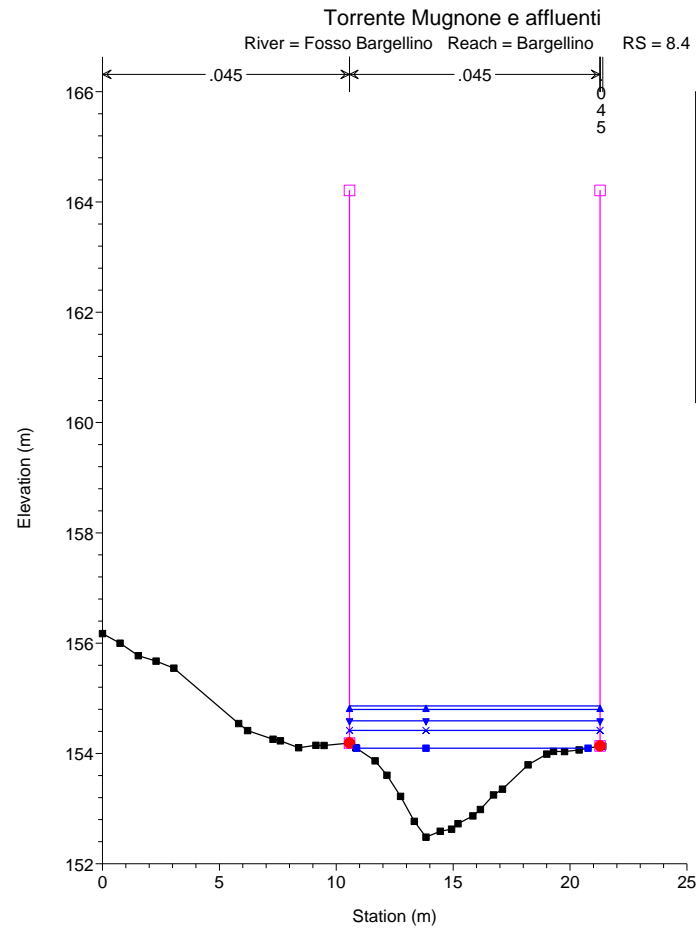
Fosso Bargellino Bargellino



Legend	
WS Max WS - TR200_D0_5	Blue line with upward triangle
WS Max WS - TR200_D1_0	Blue line with downward triangle
WS Max WS - TR200_D1_5	Blue line with cross
WS Max WS - TR200_D2_0	Blue line with square
WS Max WS - TR200_D2_5	Blue line with diamond
Lat Struct	Grey shaded area
Ground	Black square
LOB	Dashed purple line
ROB	Dotted green line

Sezioni fluviali
Fosso Bargellino
Tr = 200 anni

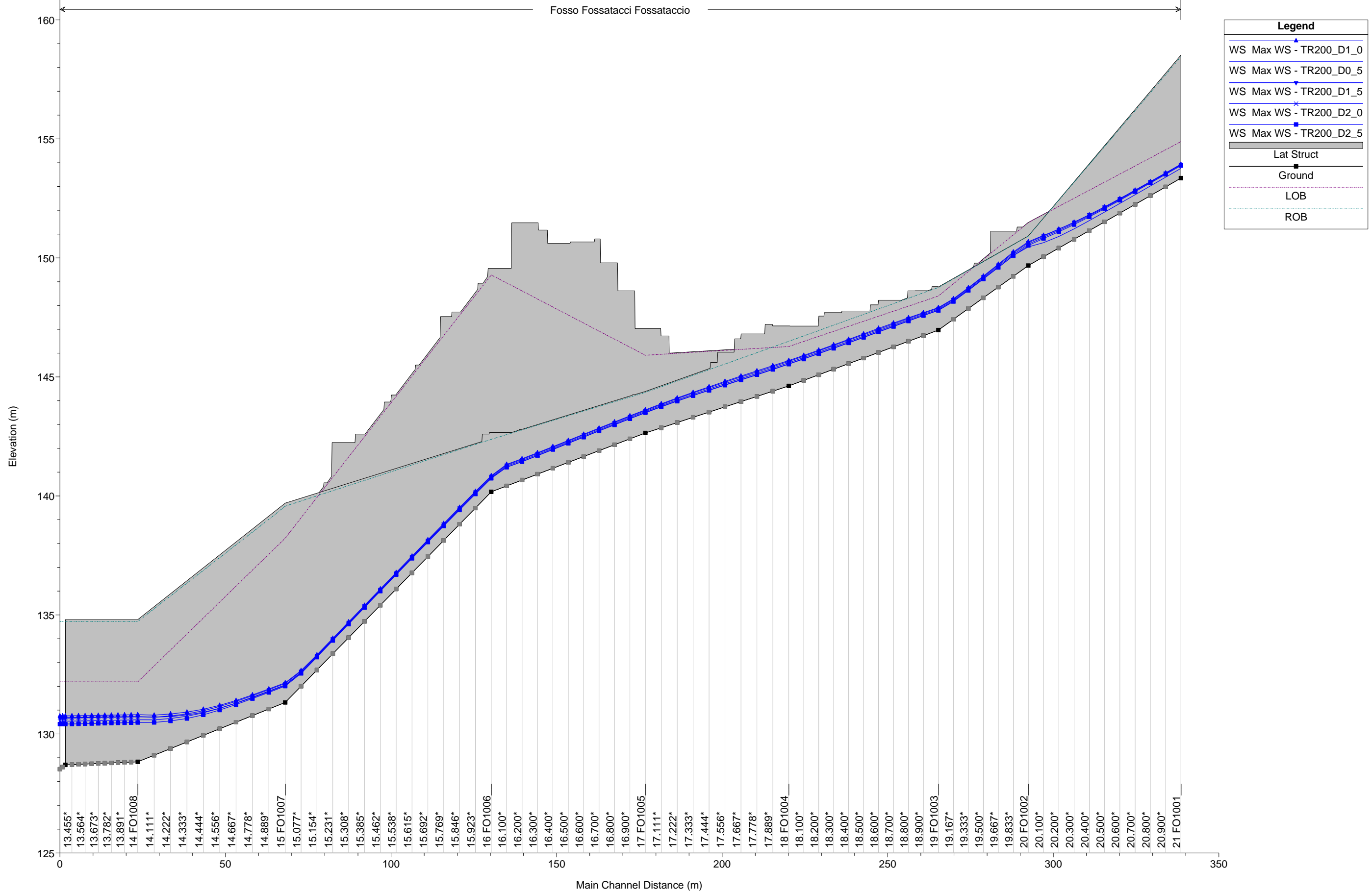




Profili longitudinali
Fosso Fossataccio
Tr = 200 anni

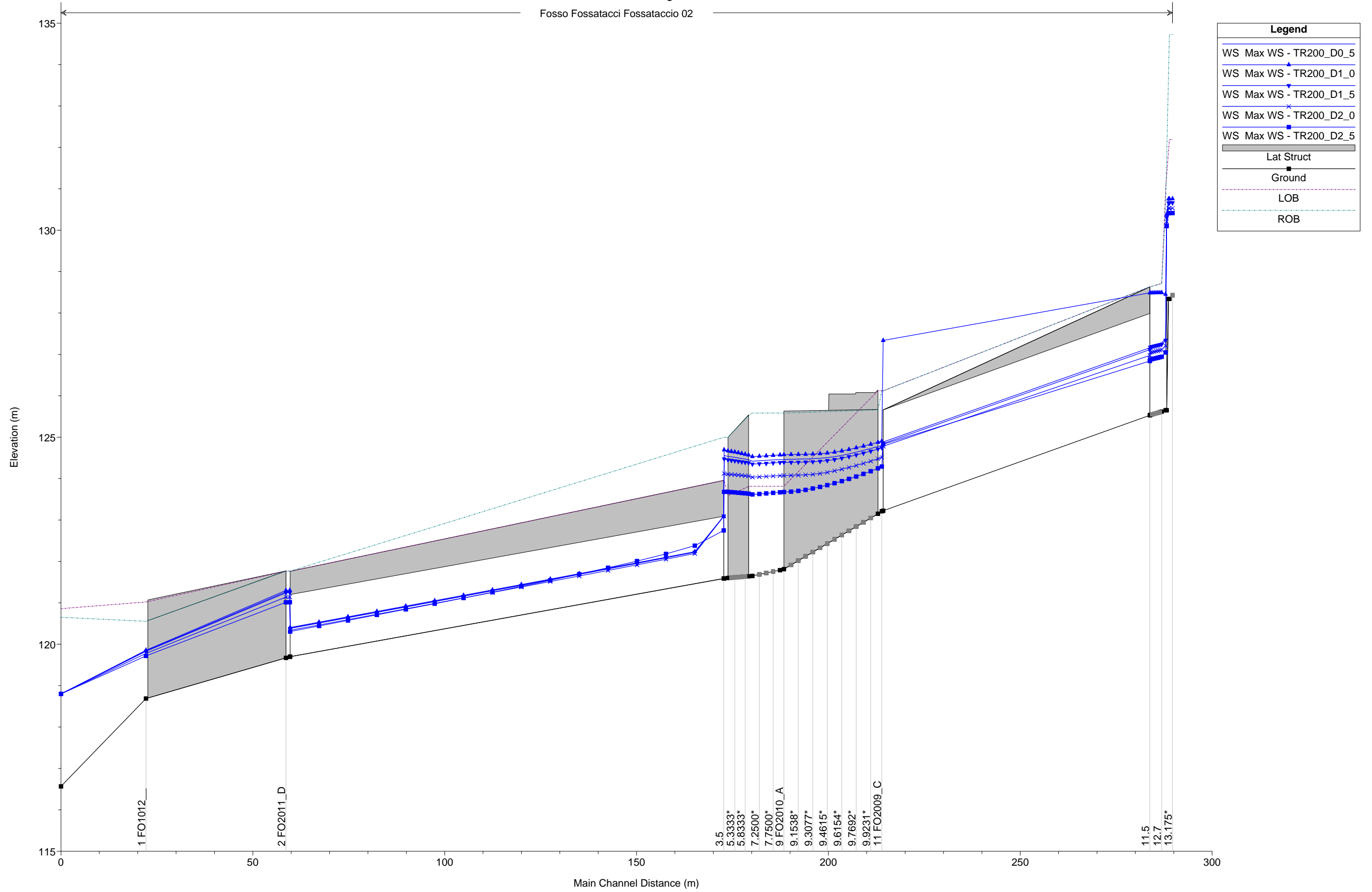
Torrente Mugnone e affluenti

Fosso Fossatacci Fossataccio



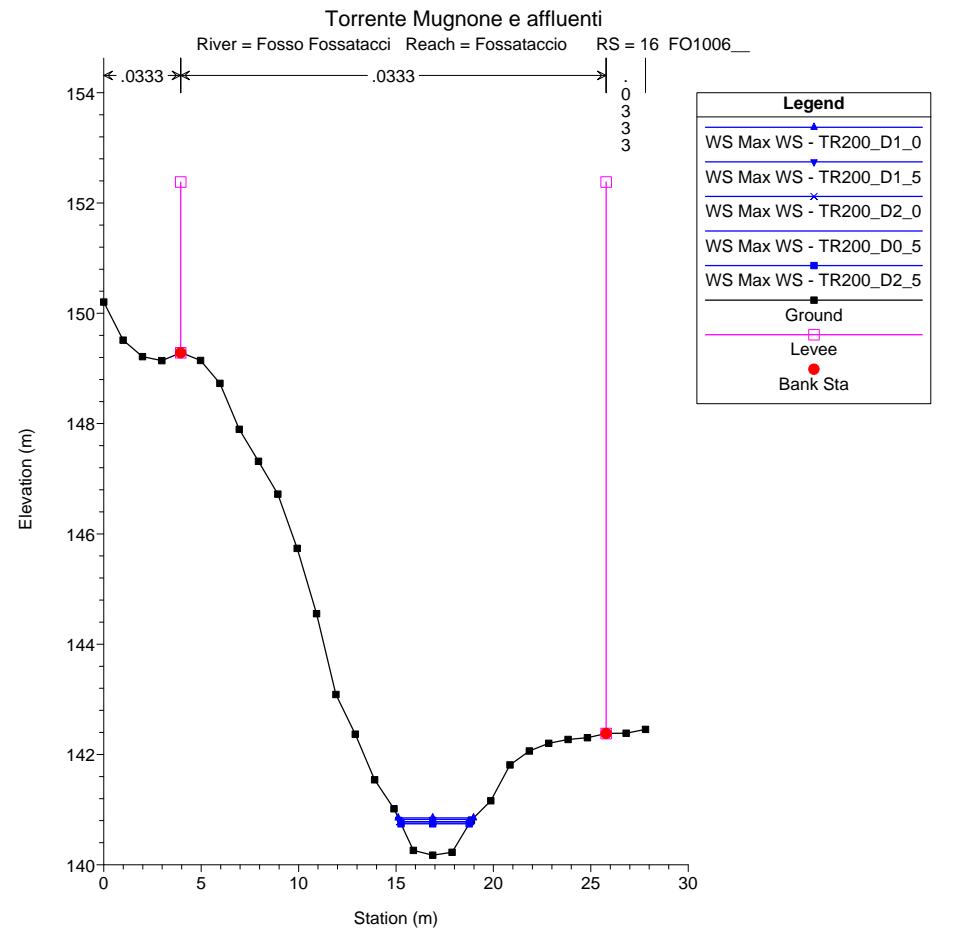
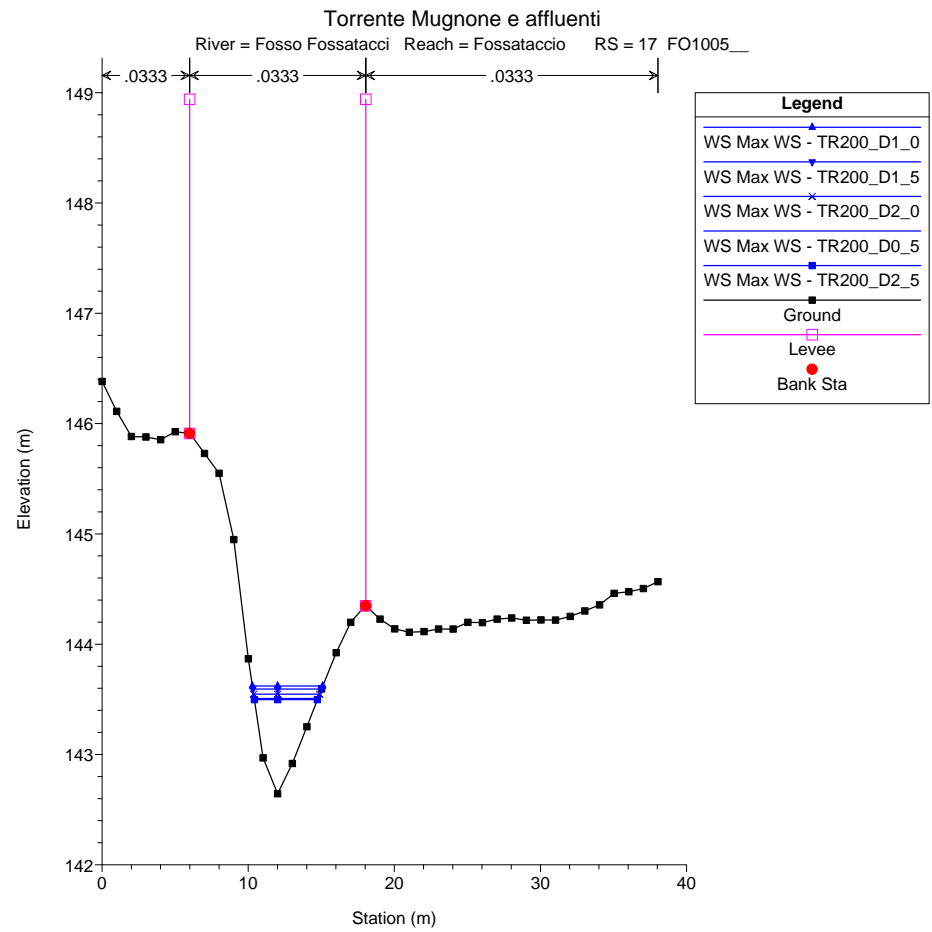
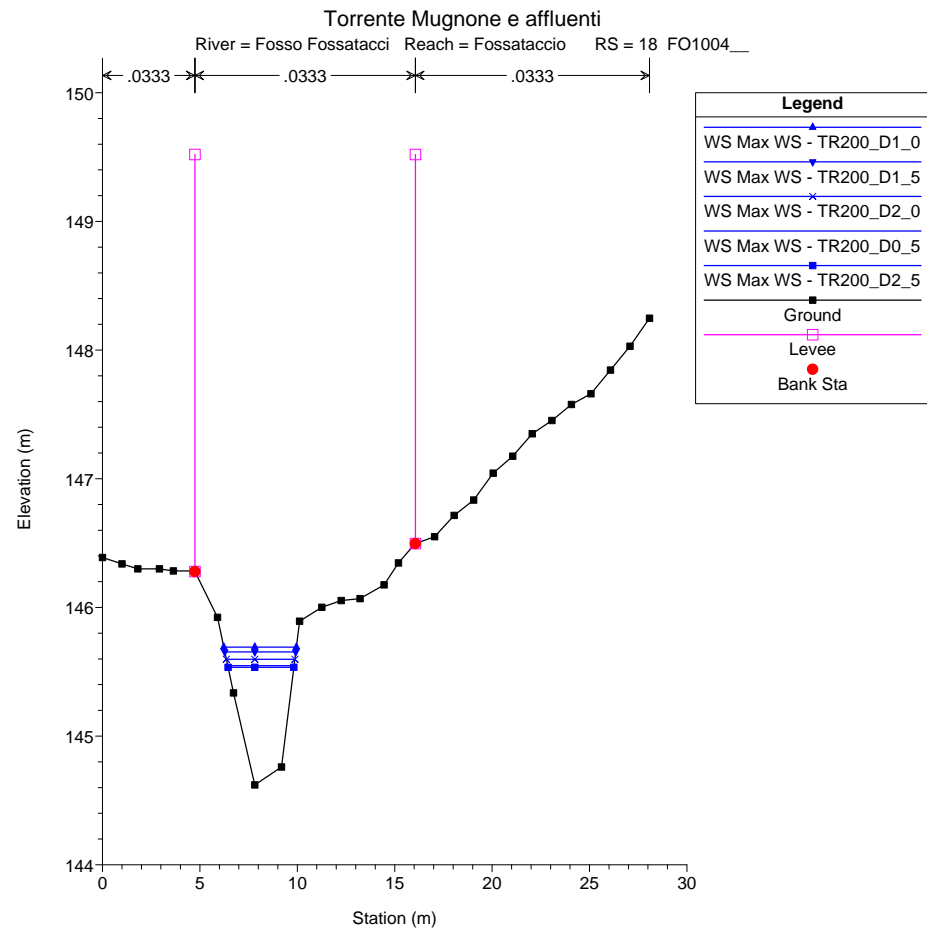
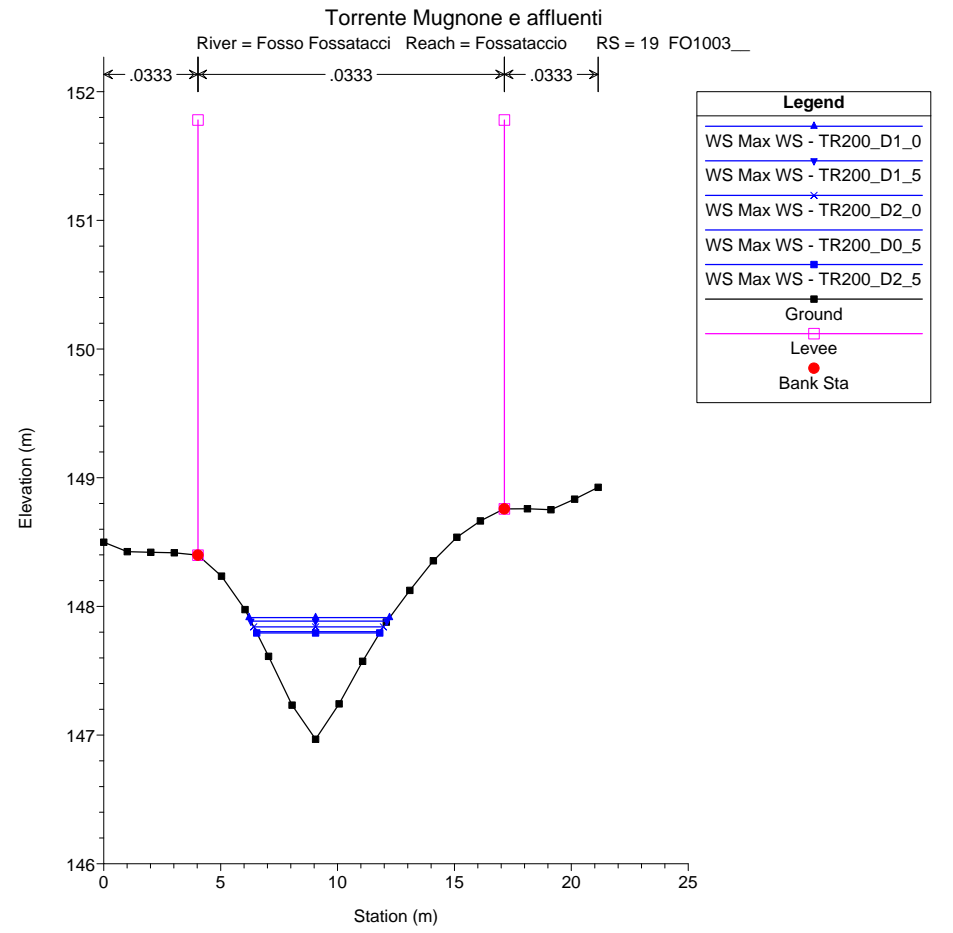
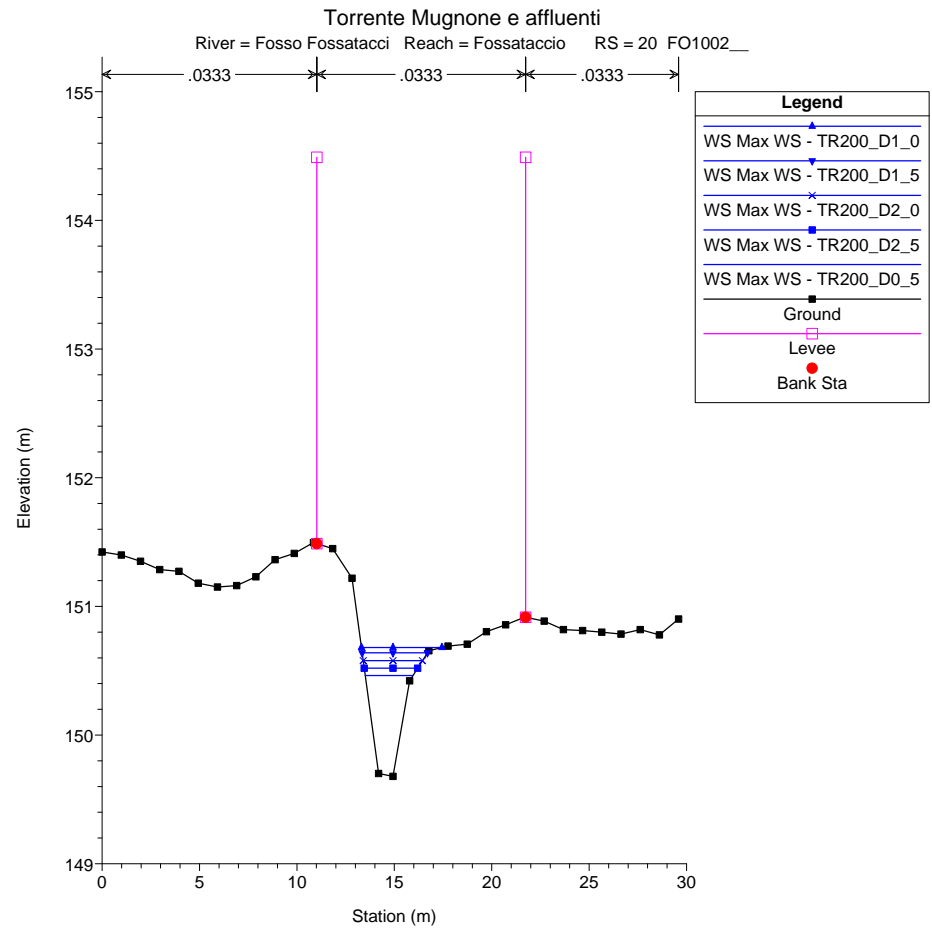
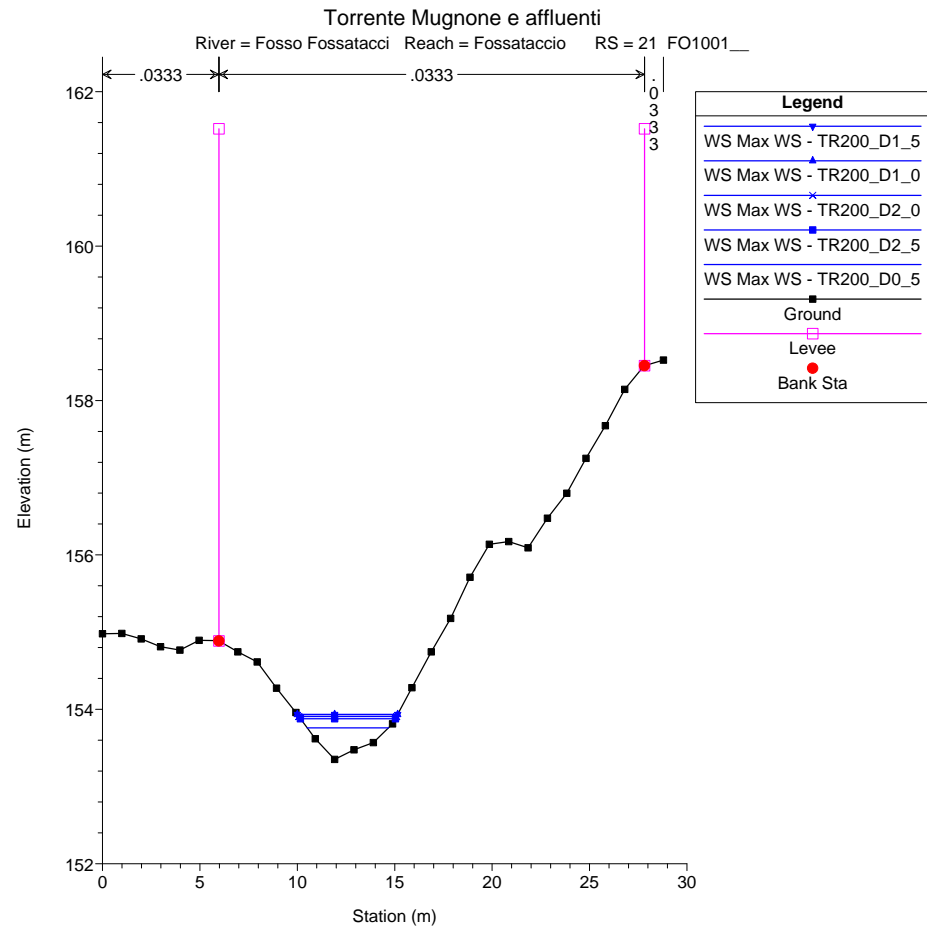
Torrente Mugnone e affluenti

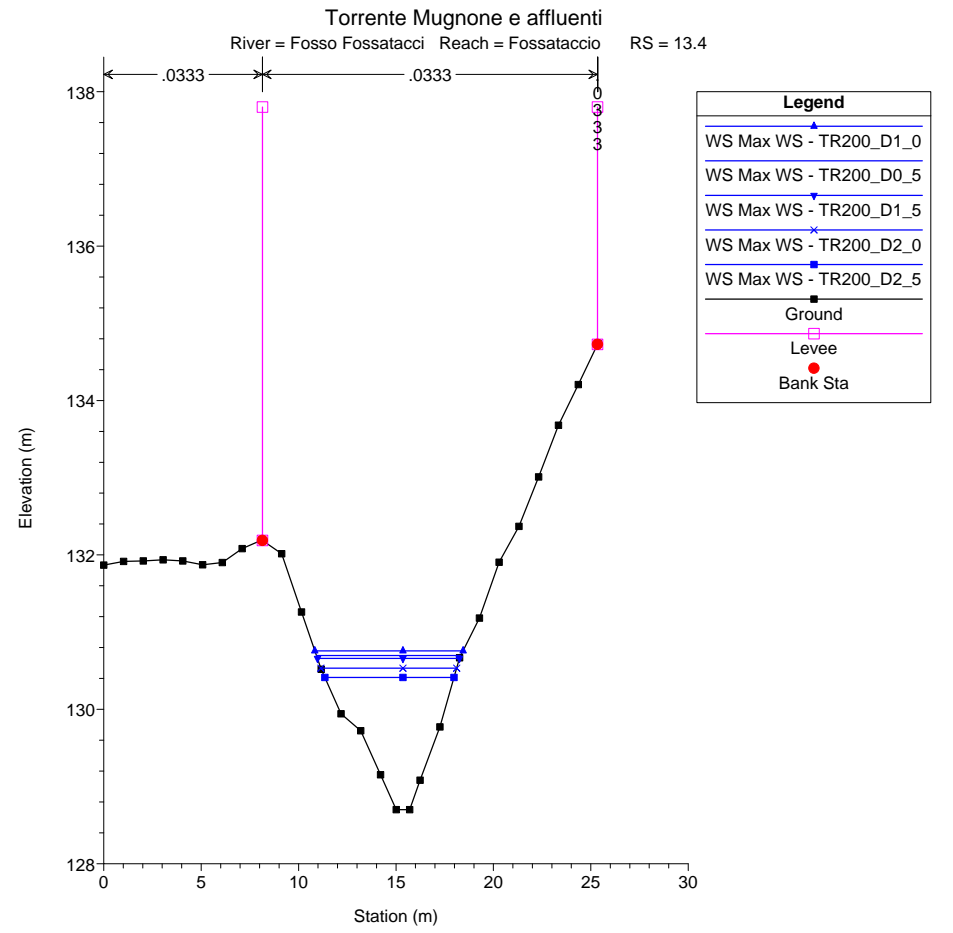
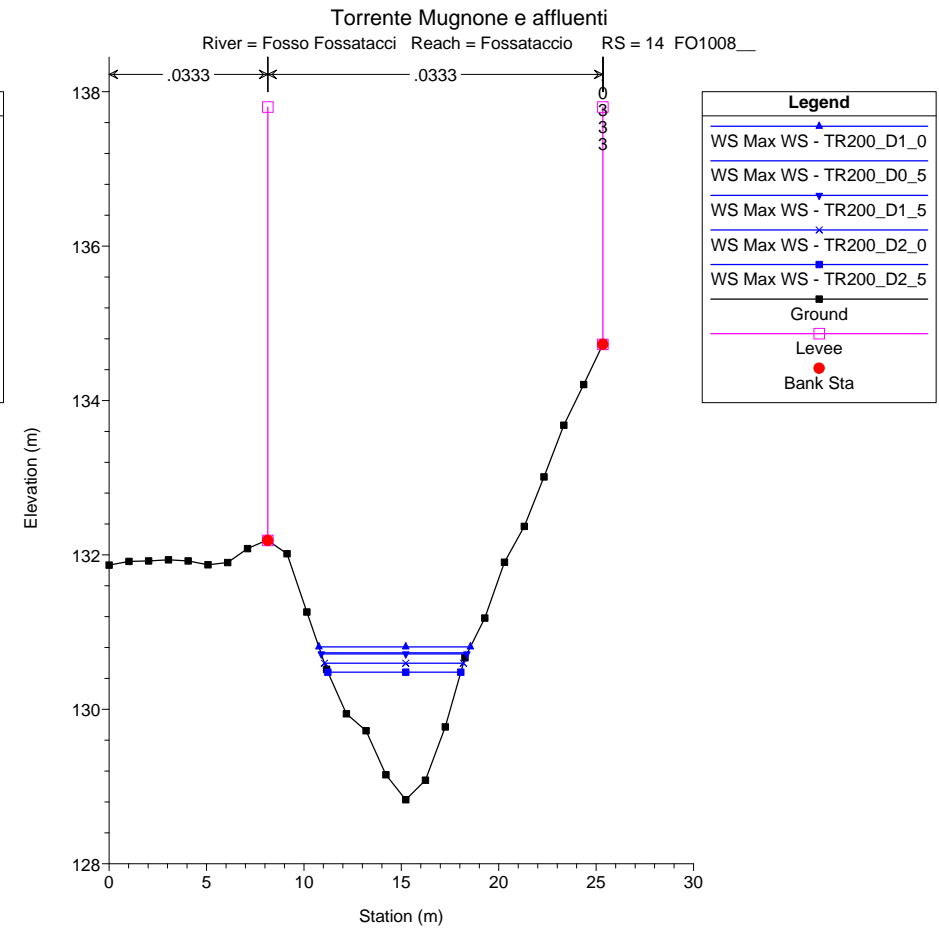
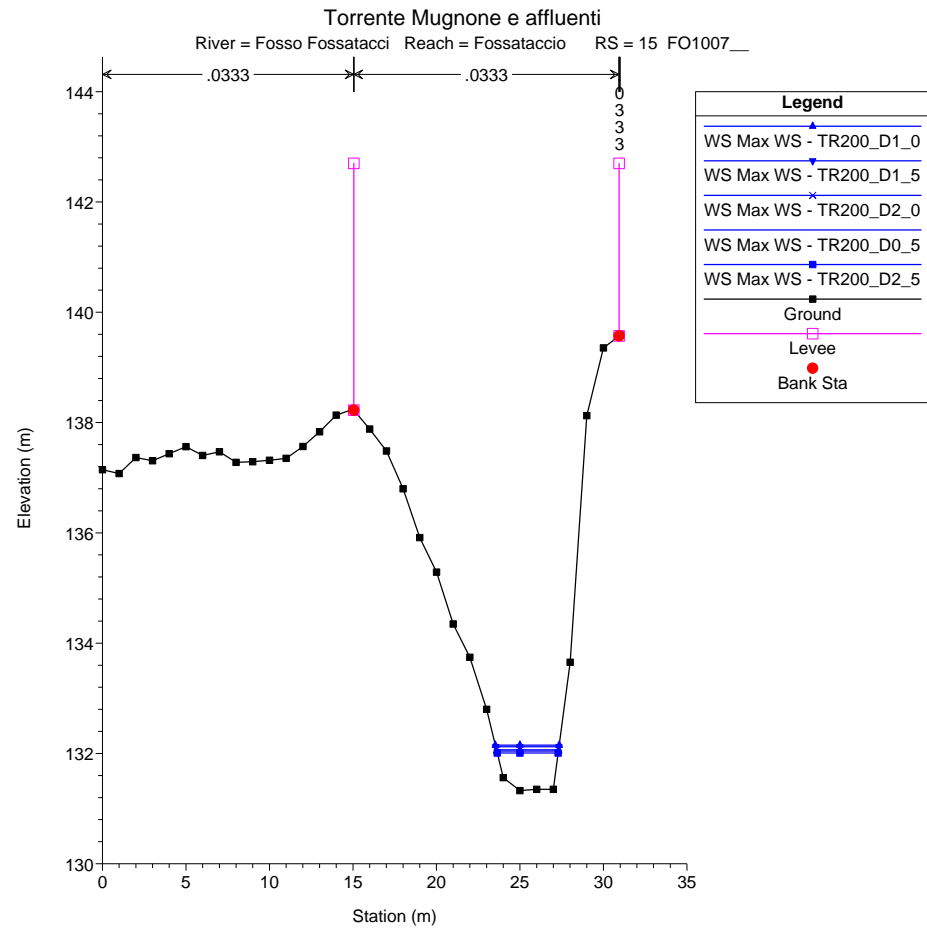
Fosso Fossatacci Fossataccio 02

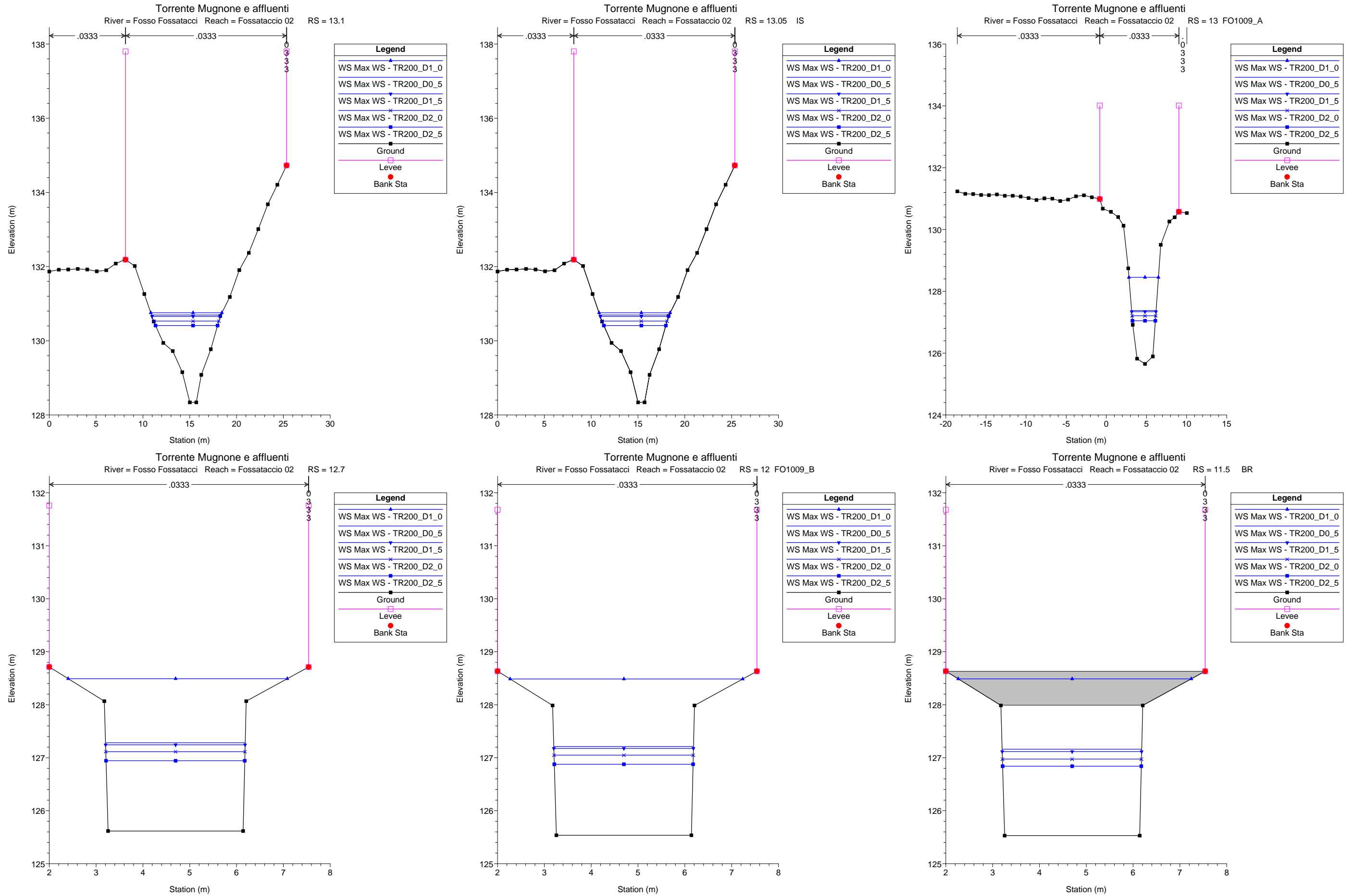


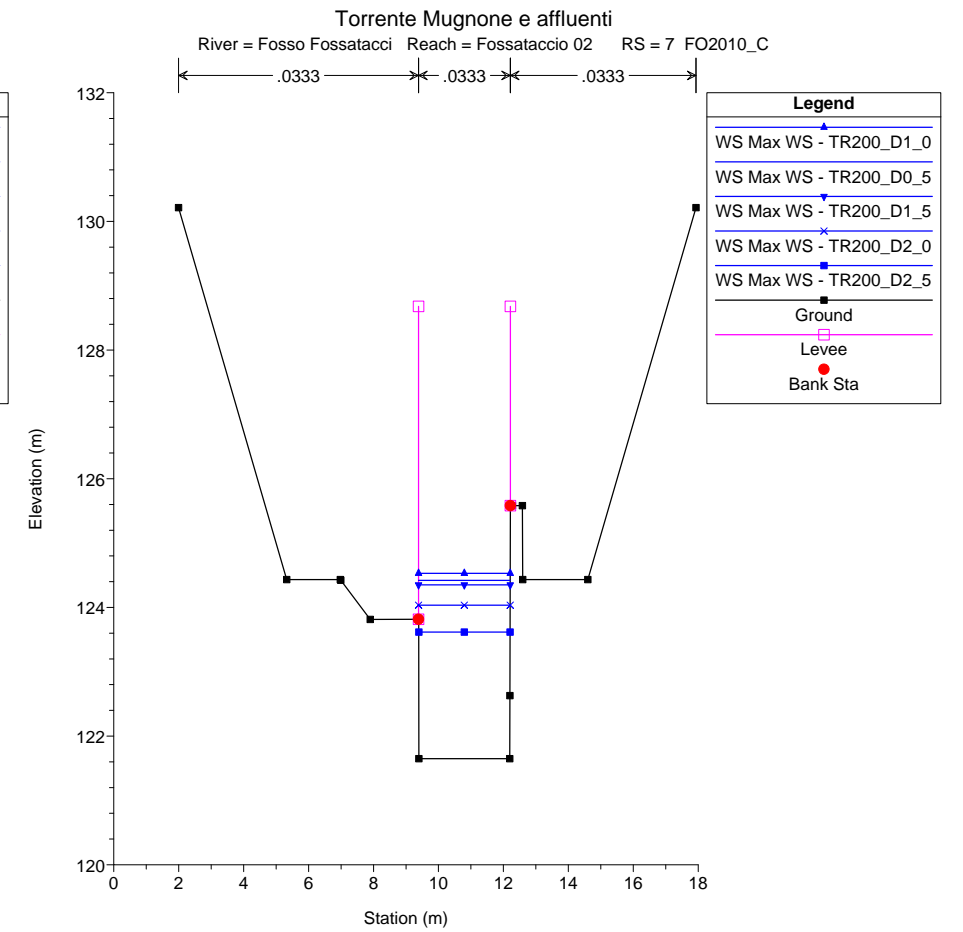
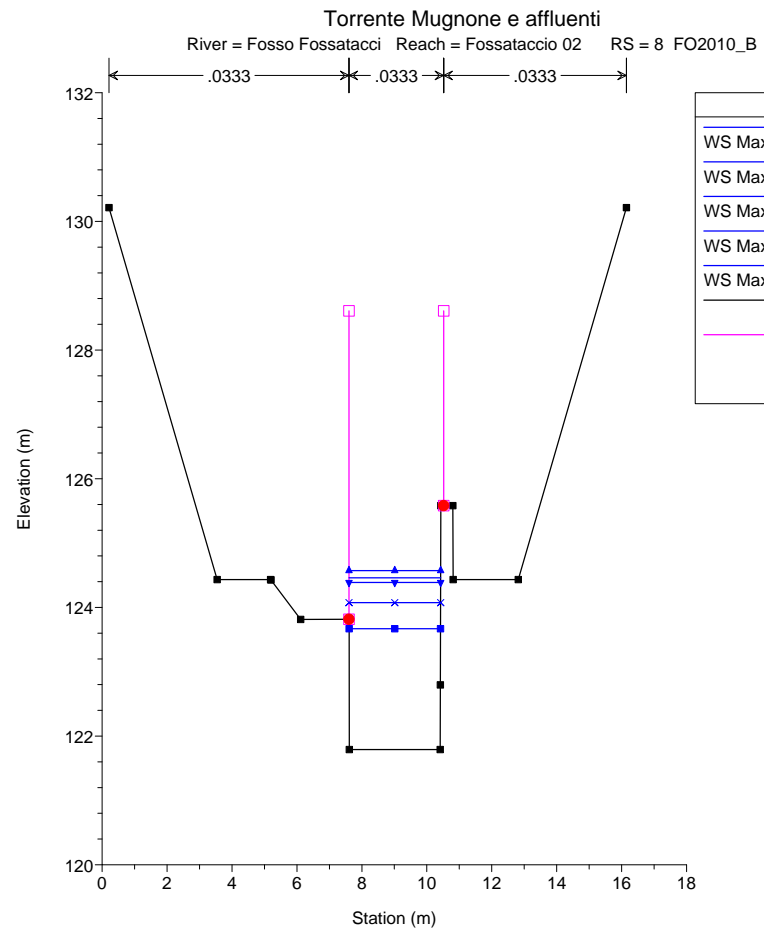
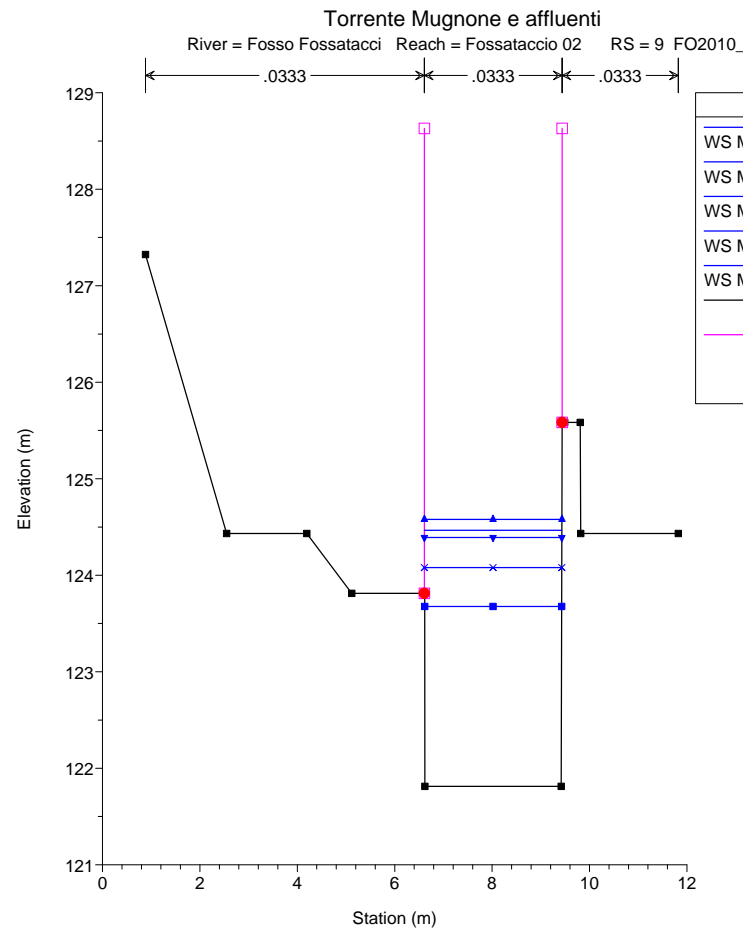
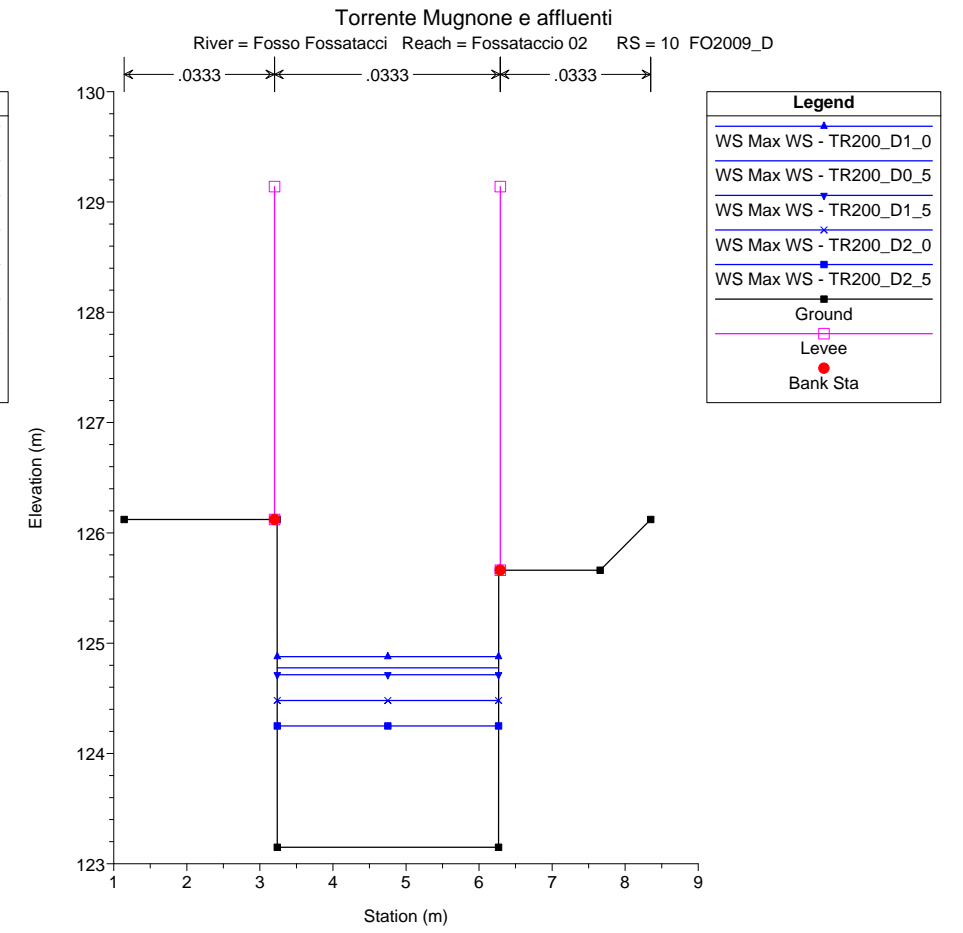
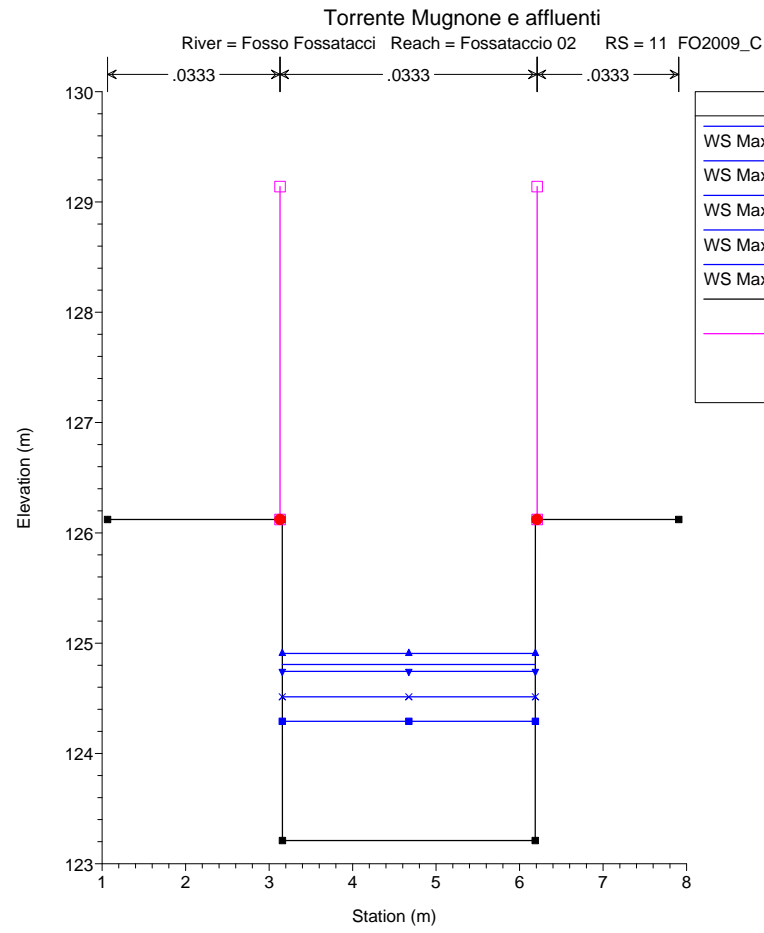
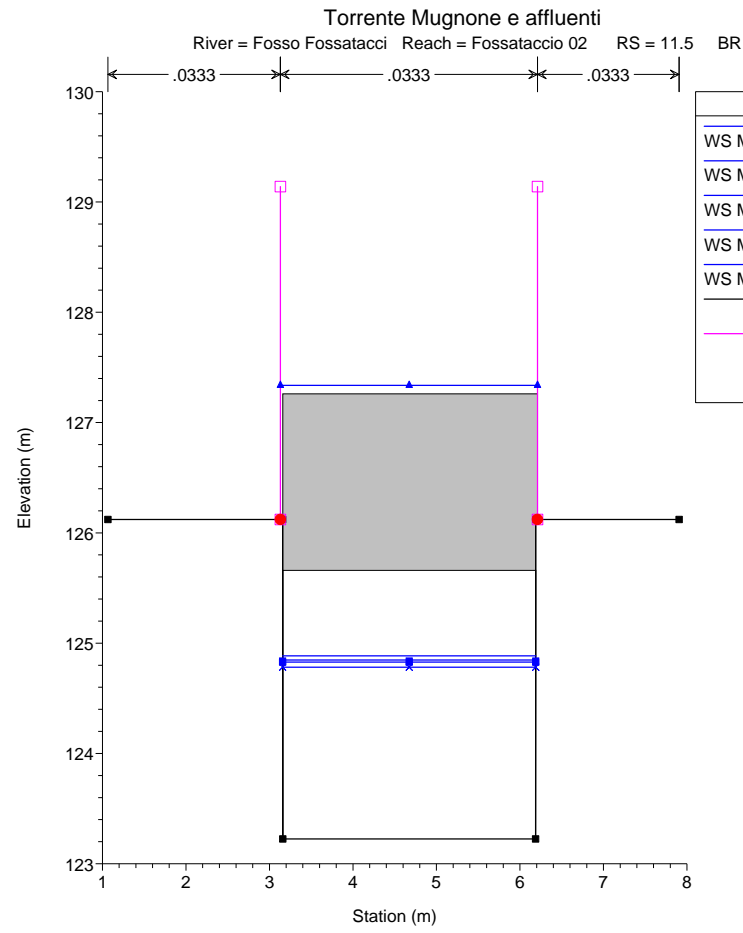
Legend	
WS Max WS - TR200_D0_5	▲
WS Max WS - TR200_D1_0	▼
WS Max WS - TR200_D1_5	◆
WS Max WS - TR200_D2_0	×
WS Max WS - TR200_D2_5	■
Lat Struct	█
Ground	—
LOB	- - -
ROB	⋯

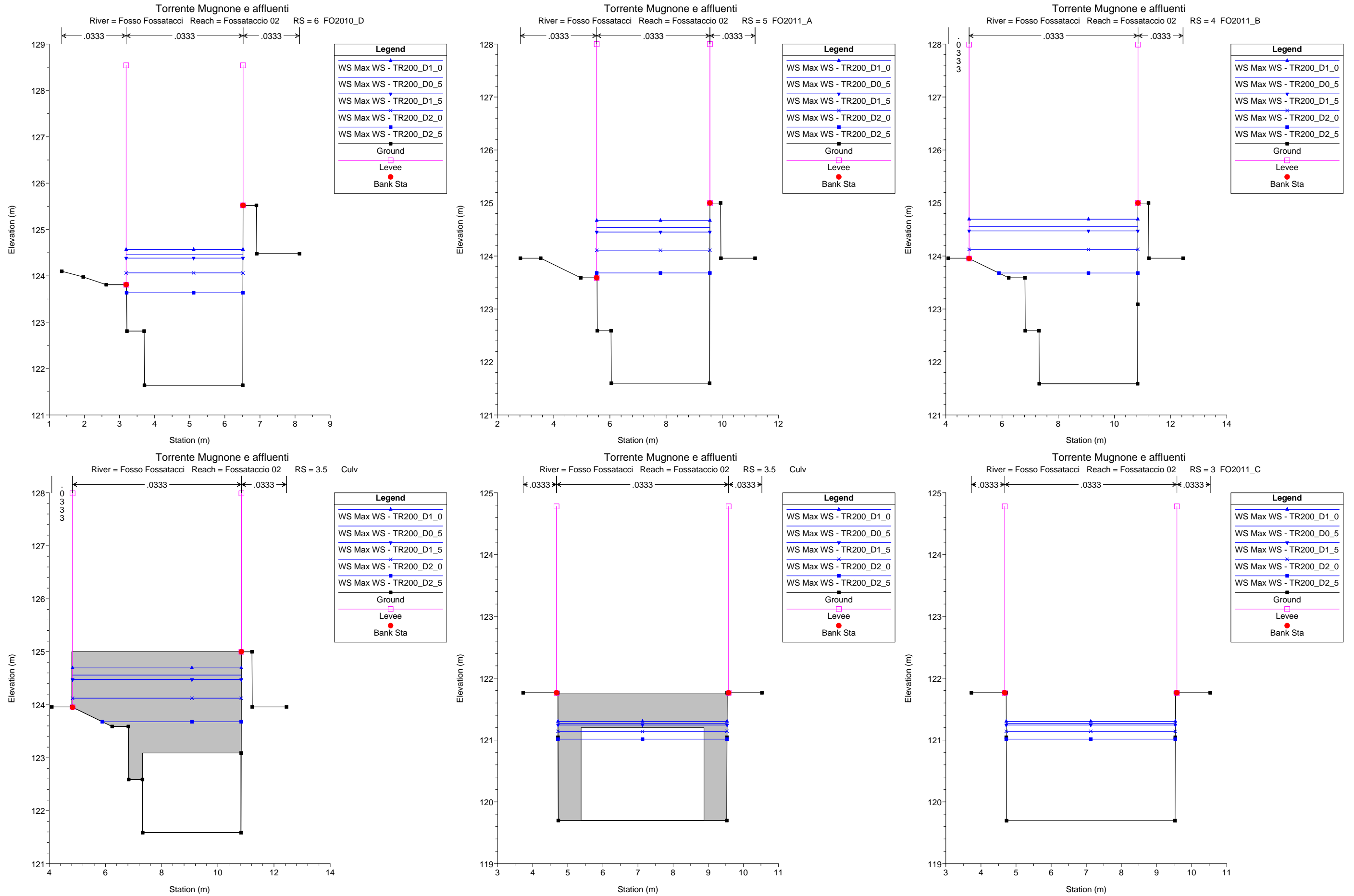
Sezioni fluviali
Fosso Fossataccio
Tr = 200 anni

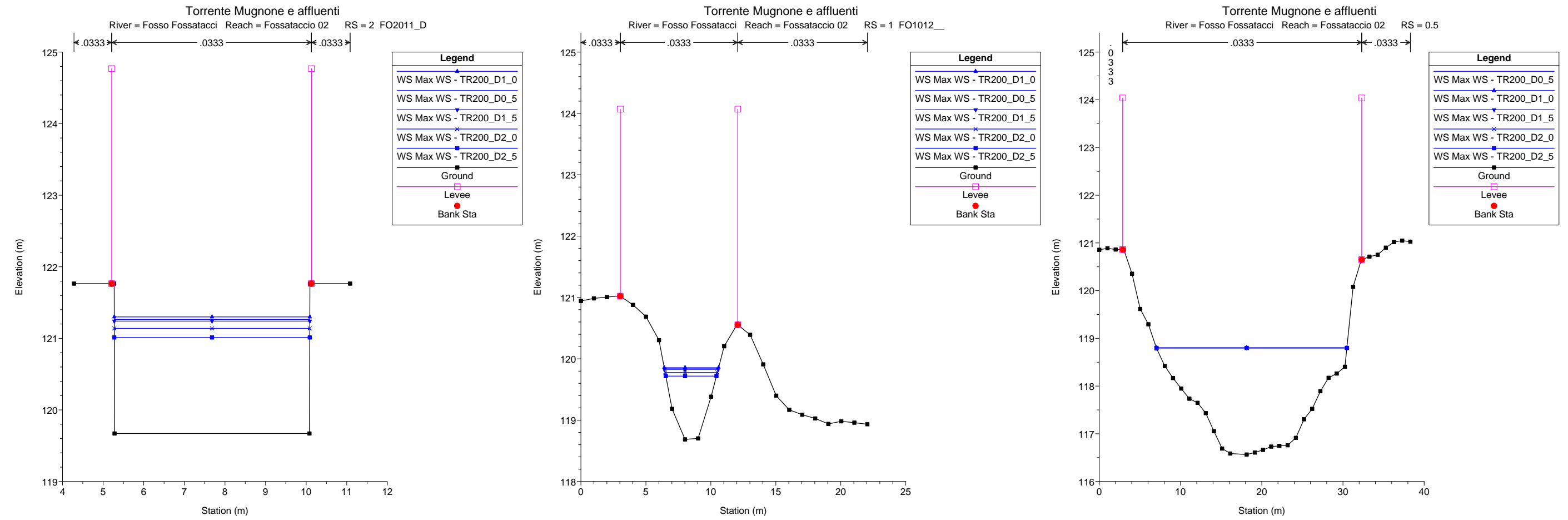




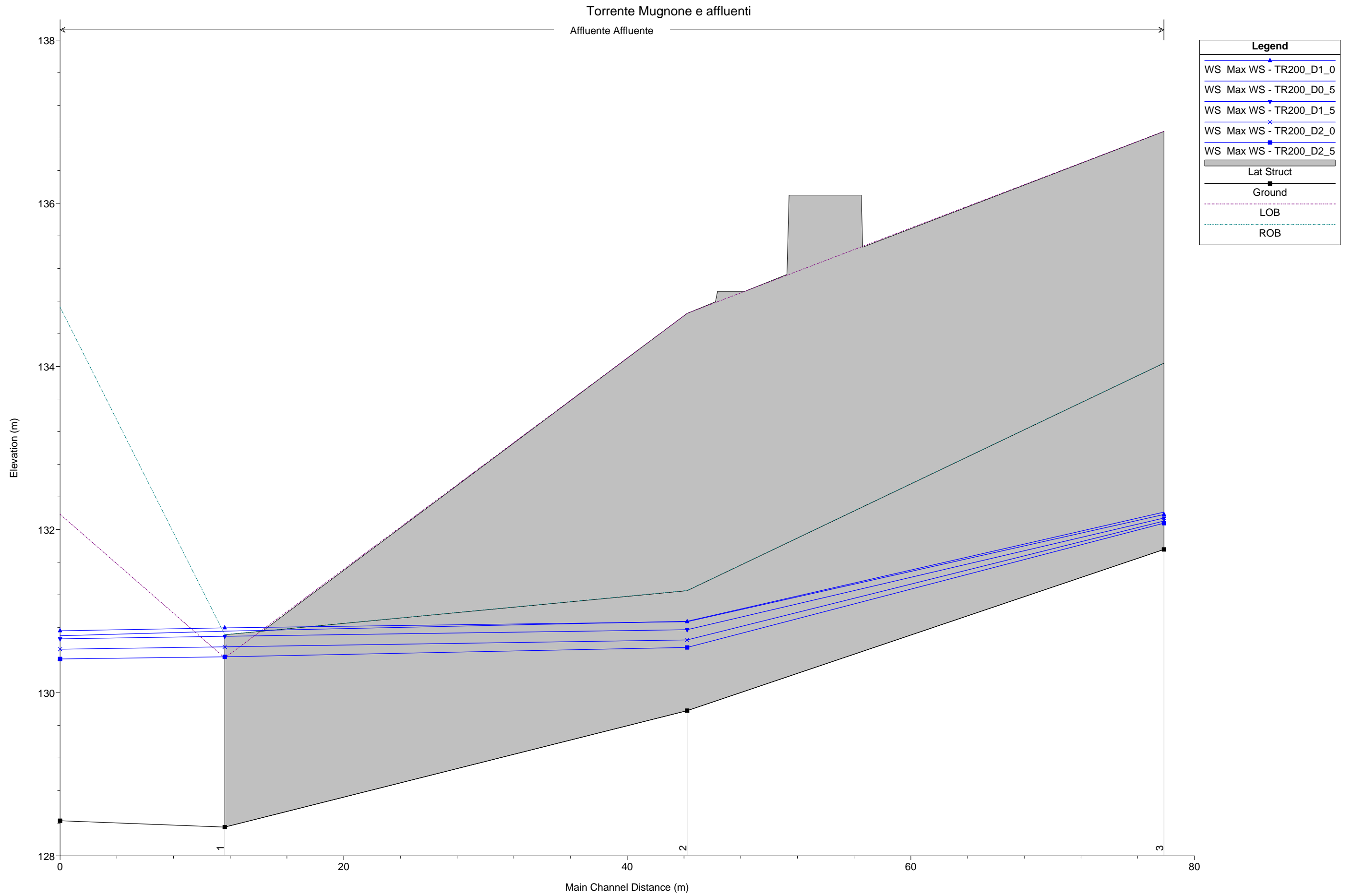








Profili longitudinali
Affluente Sinistra Fosso Fossataccio
Tr = 200 anni



Sezioni fluviali
Affluente Sinistra Fosso Fossataccio
Tr = 200 anni

