

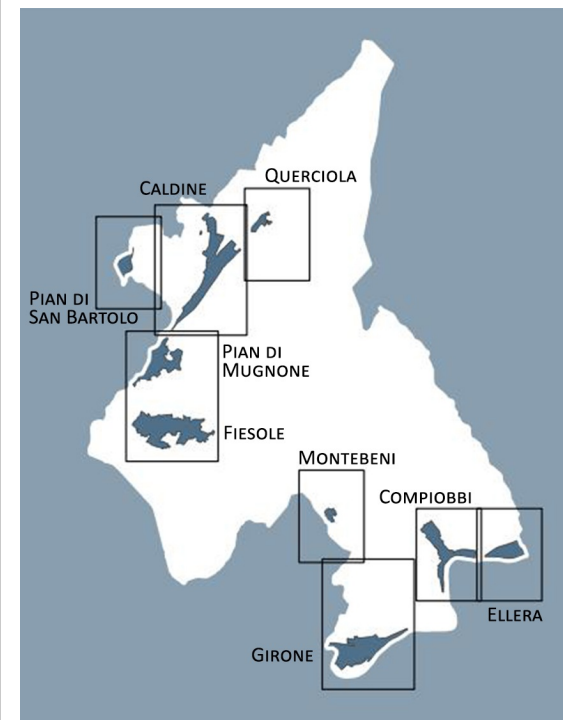
COMUNE DI FIESOLE

SINDACO
Anna Ravoni

ASSESSORE DEL TERRITORIO
Iacopo Zetti

ASSETTO DEL TERRITORIO
Responsabile del Procedimento
Luca Nespolo
Responsabile Dipartimento Urbanistica

COLLABORATORI
Francesco Tronci
Alberto Biagi
Carlo Cadoni
Angela Rosi
Matteo Piccioli



PROFESSIONISTI ESTERNI

Gianfranco Gorelli (coordinamento generale)

ASPETTI URBANISTICI
Gianfranco Gorelli
Michela Chiti
Chiara Nostrato
Alessandra Pacciani

ASPETTI ARCHEOLOGICI
ATS enterprise
Francesco Pericci

ASPETTI AGRONOMOICO - FORESTALI
Ilaria Scatarzi

ASPETTI GEOLOGICI E SISMICI
GEO ECO Progetti
Gabriele Grandini
Eros Aiello
MODELLAZIONE IDRAULICA
WEST SYSTEM Srl
David Settesoldi

ASPETTI GIS
Chiara Nostrato
Lorenzo Bartali

ASPETTI DI PROGETTAZIONE URBANISTICA
Fabio Turcheschi

VALUTAZIONE AMBIENTALE STRATEGICA
Michela Chiti
Alessandra Pacciani

Garante dell'Informazione e della Partecipazione
Maddalena Rossi
Giulia Fiorentini

ASPETTI GIURIDICO AMMINISTRATIVI
Enrico Amante

All4.REL.I01 - Profili longitudinali e sezioni fluviali verifiche idrauliche affluenti fiume Arno

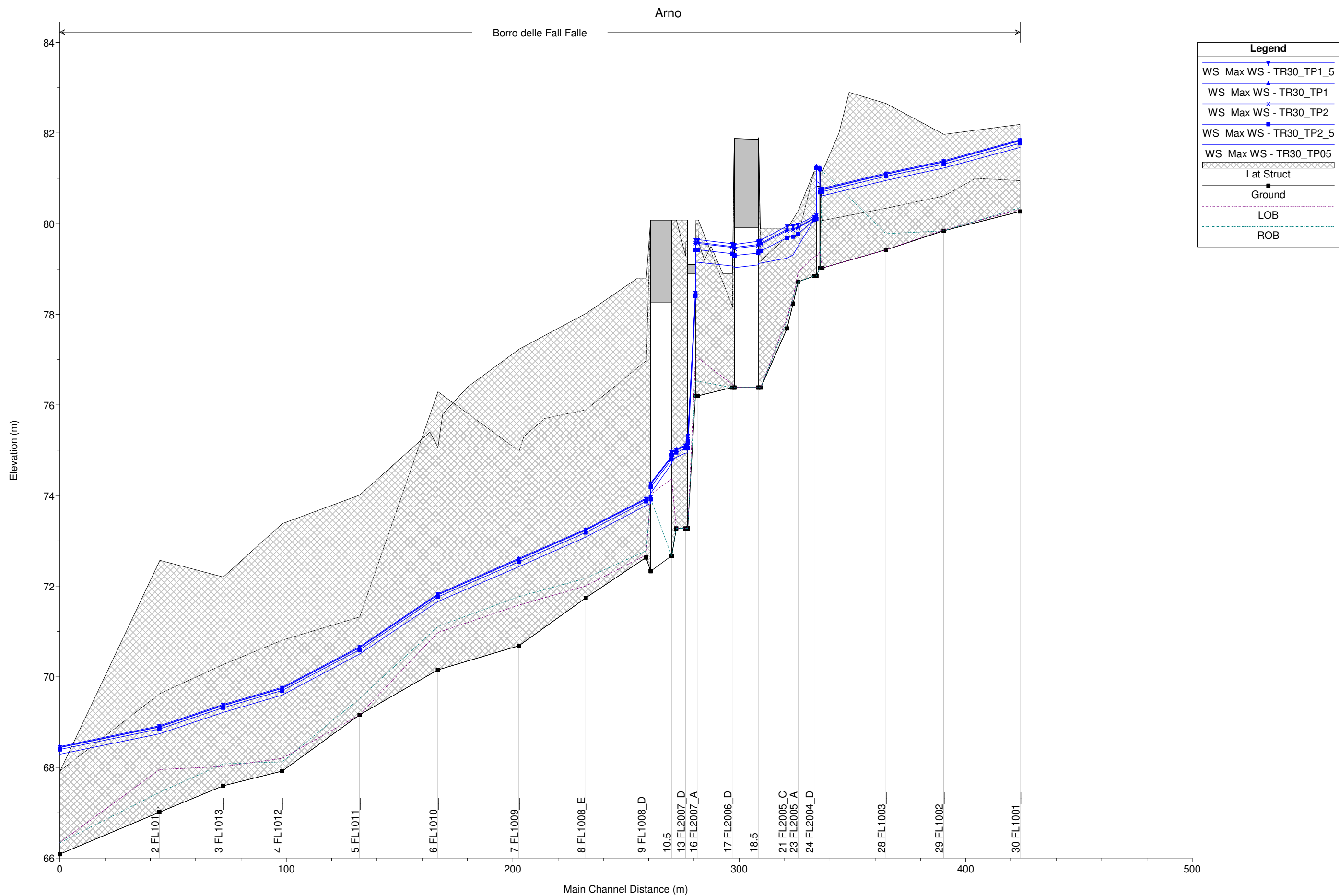
INDICE

Profili longitudinali Borro delle Falle Tr = 30 anni	3
Sezioni fluviali Borro delle Falle Tr = 30 anni	7
Profili longitudinali Fosso Ellera Tr = 30 anni	17
Sezioni fluviali Fosso Ellera Tr = 30 anni	21
Profili longitudinali Torrente Sambre Tr = 30 anni	27
Sezioni fluviali Torrente Sambre Tr = 30 anni	31
Profili longitudinali Fosso Calcinaia Tr = 30 anni	47
Sezioni fluviali Fosso Calcinaia Tr = 30 anni	51
Profili longitudinali Fosso Pontanico Tr = 30 anni	57
Sezioni fluviali Fosso Pontanico Tr = 30 anni	61
Profili longitudinali Fosso Romena Tr = 30 anni	65
Sezioni fluviali Fosso Romena Tr = 30 anni	69
Profili longitudinali Fosso Anchetta Tr = 30 anni	73
Sezioni fluviali Fosso Anchetta Tr = 30 anni	77
Profili longitudinali Fosso Girone Tr = 30 anni	81
Sezioni fluviali Fosso Girone Tr = 30 anni	85
Profili longitudinali Fosso Montalbano Tr = 30 anni	91
Sezioni fluviali Fosso Montalbano Tr = 30 anni	95
Profili longitudinali Borro delle Falle Tr = 200 anni	101
Sezioni fluviali Borro delle Falle Tr = 200 anni	105
Profili longitudinali Fosso Ellera Tr = 200 anni	115
Sezioni fluviali Fosso Ellera Tr = 200 anni	119
Profili longitudinali Torrente Sambre Tr = 200 anni	125
Sezioni fluviali Torrente Sambre Tr = 200 anni	129
Profili longitudinali Fosso Calcinaia Tr = 200 anni	145
Sezioni fluviali Fosso Calcinaia Tr = 200 anni	149
Profili longitudinali Fosso Pontanico Tr = 200 anni	155
Sezioni fluviali Fosso Pontanico Tr = 200 anni	159
Profili longitudinali Fosso Romena Tr = 200 anni	163
Sezioni fluviali Fosso Romena Tr = 200 anni	167
Profili longitudinali Fosso Anchetta Tr = 200 anni	171
Sezioni fluviali Fosso Anchetta Tr = 200 anni	175
Profili longitudinali Fosso Girone Tr = 200 anni	179
Sezioni fluviali Fosso Girone Tr = 200 anni	183
Profili longitudinali Fosso Montalbano Tr = 200 anni	189
Sezioni fluviali Fosso Montalbano Tr = 200 anni	193

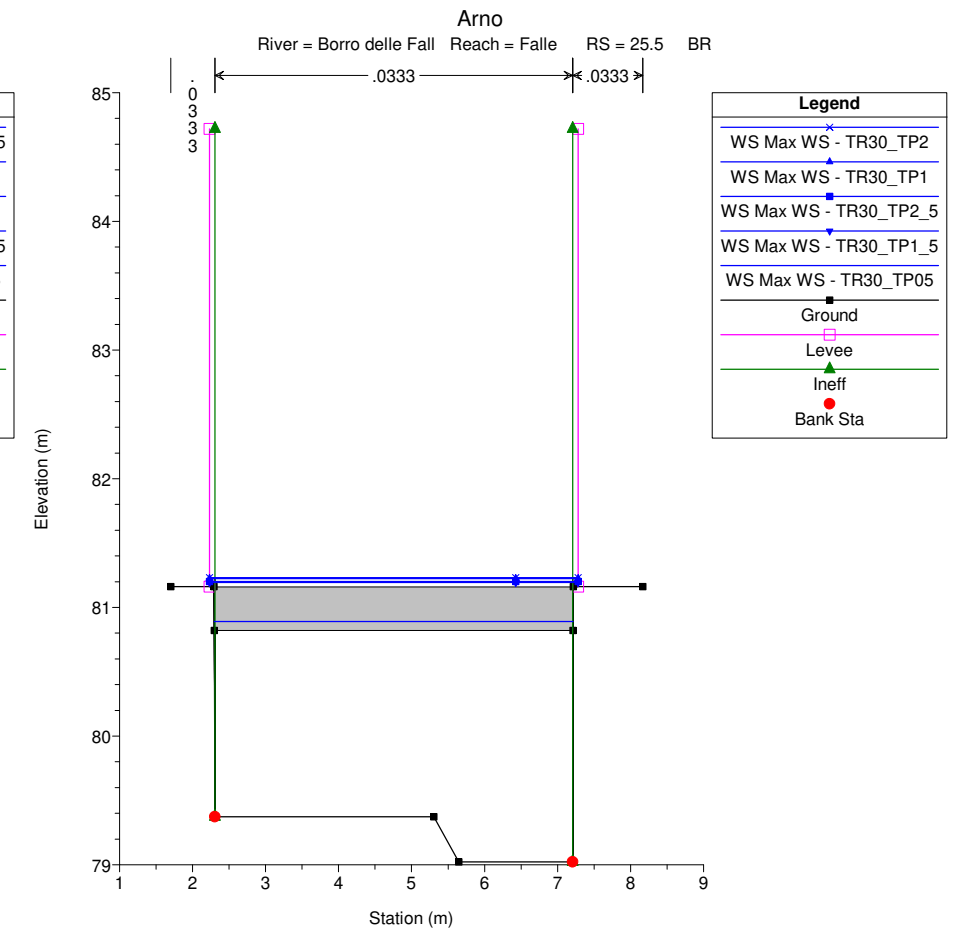
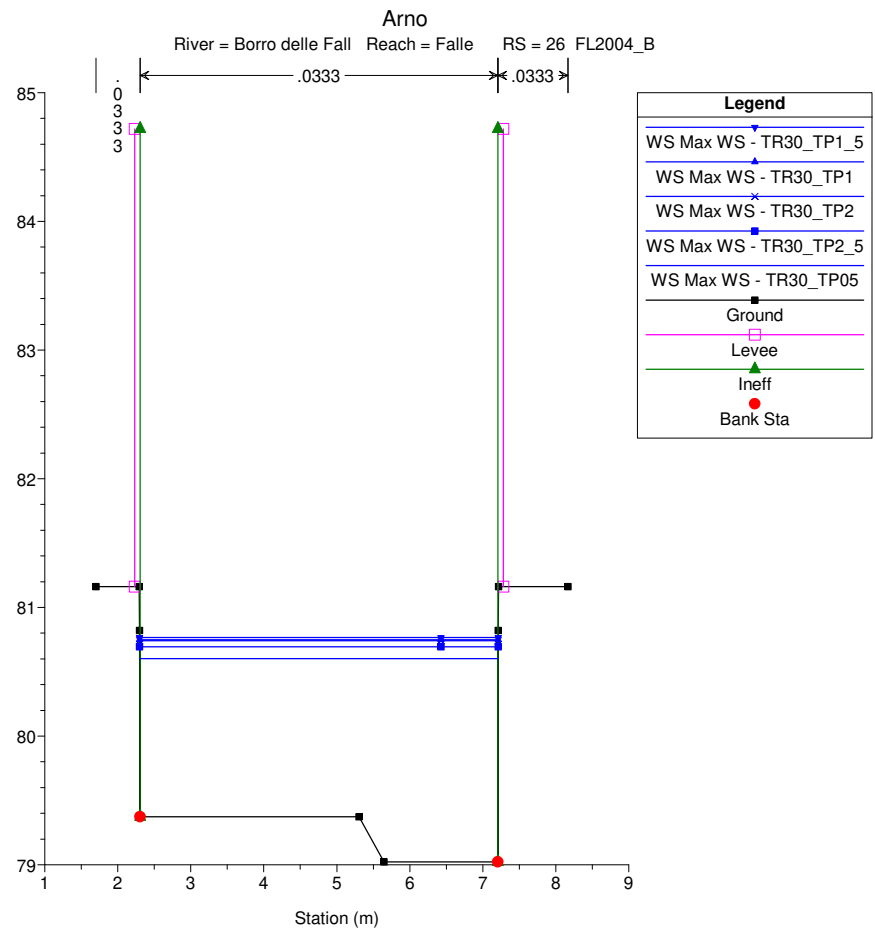
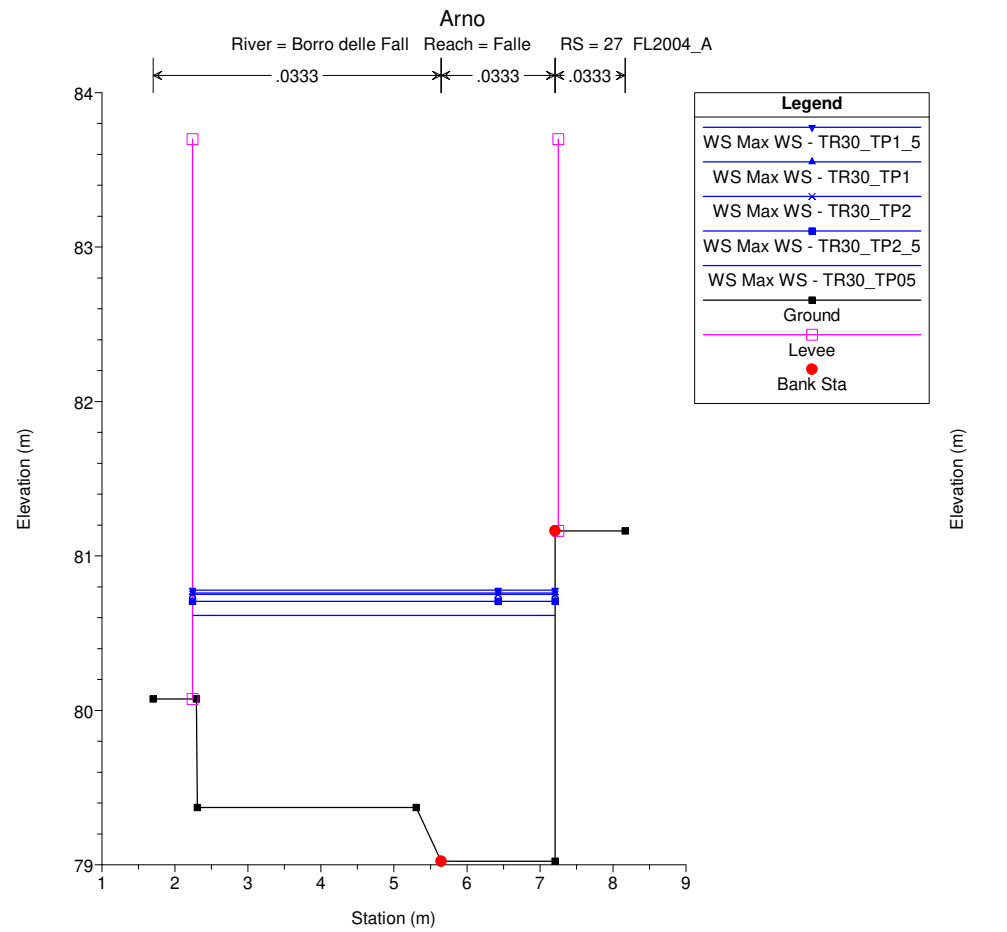
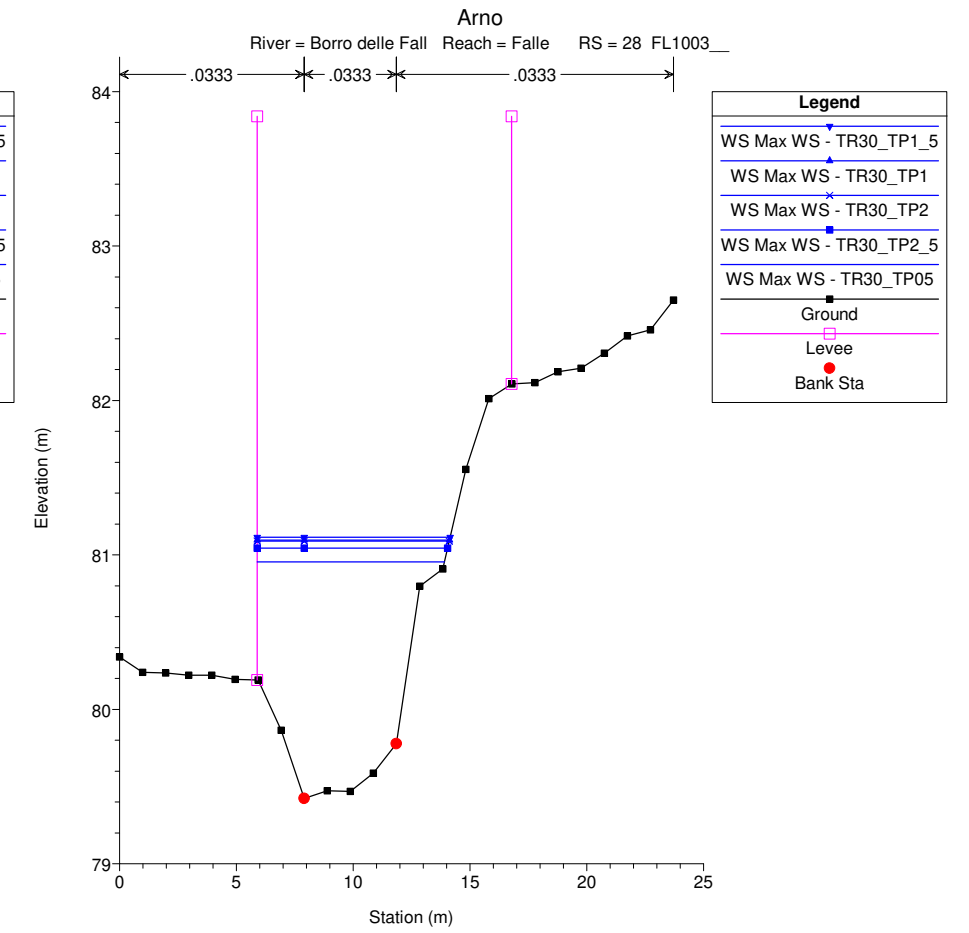
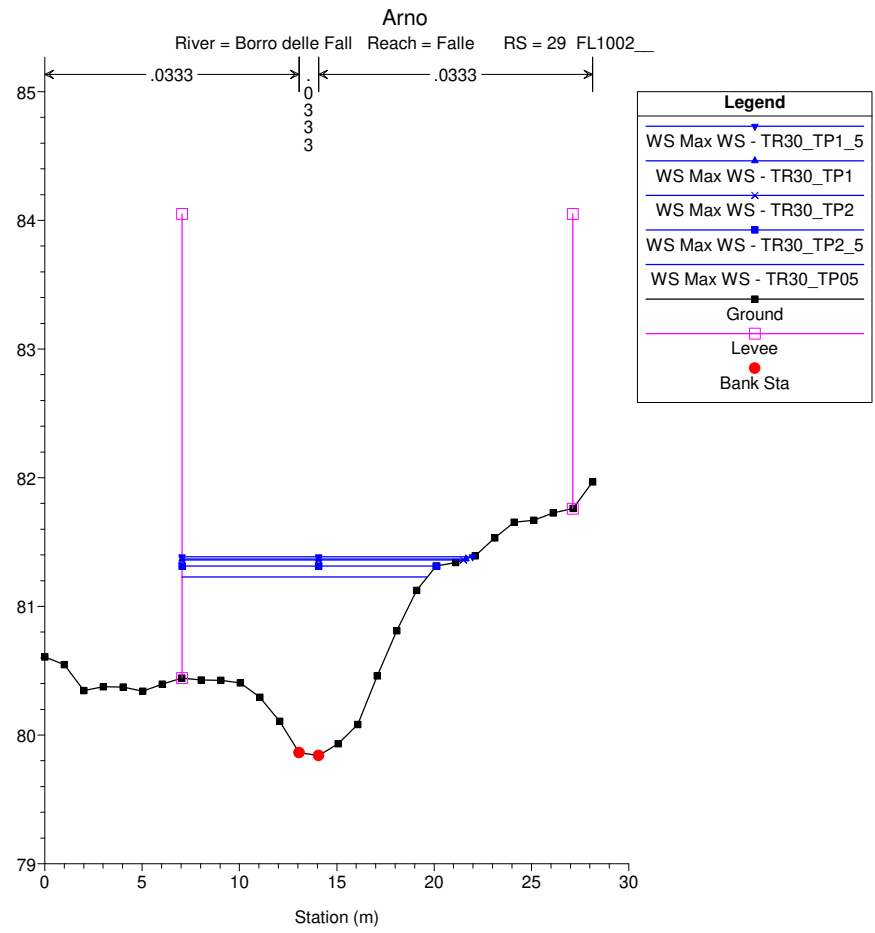
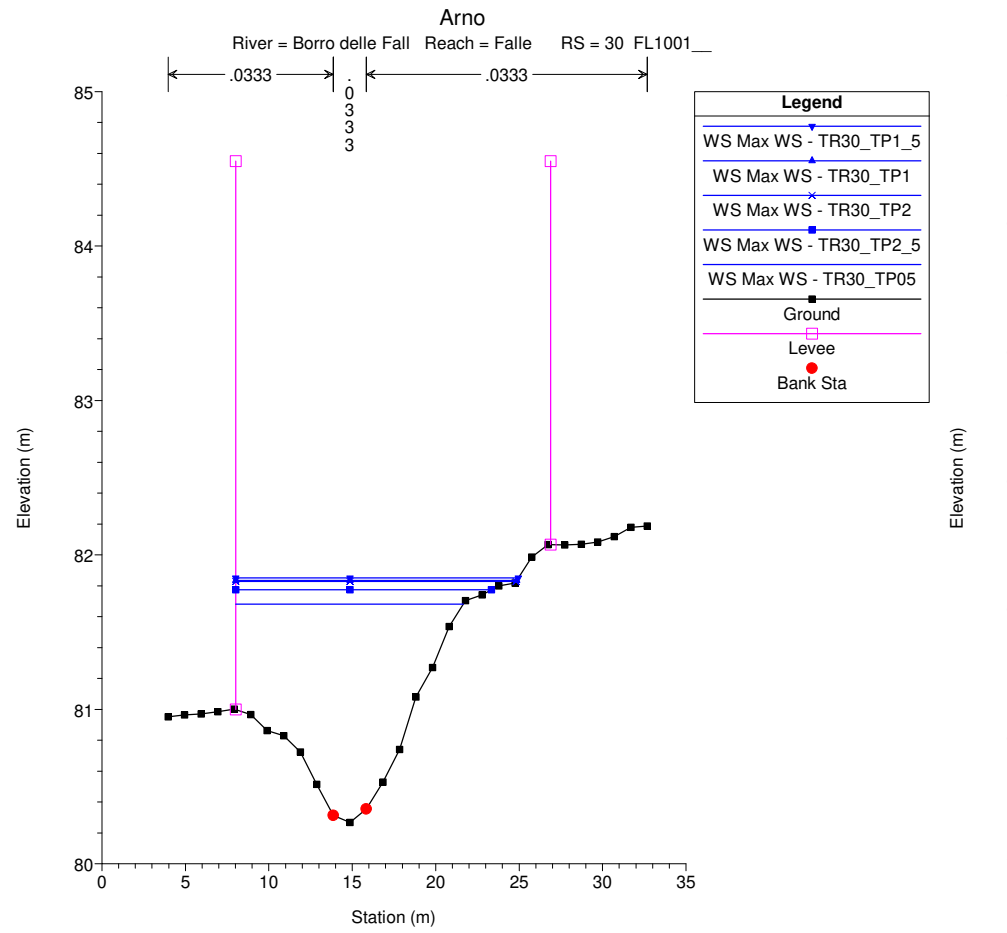
Profili longitudinali

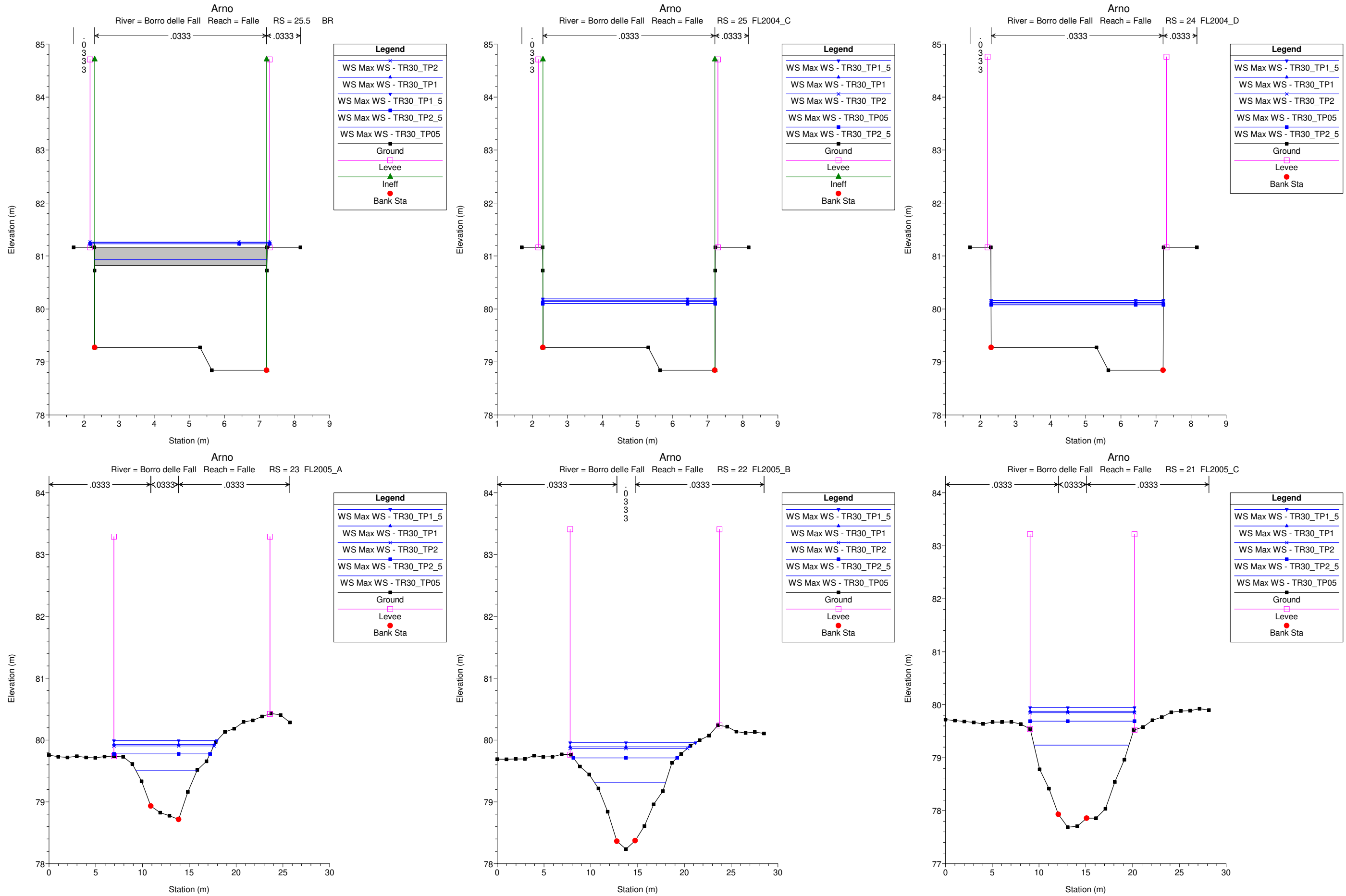
Borro delle Falle

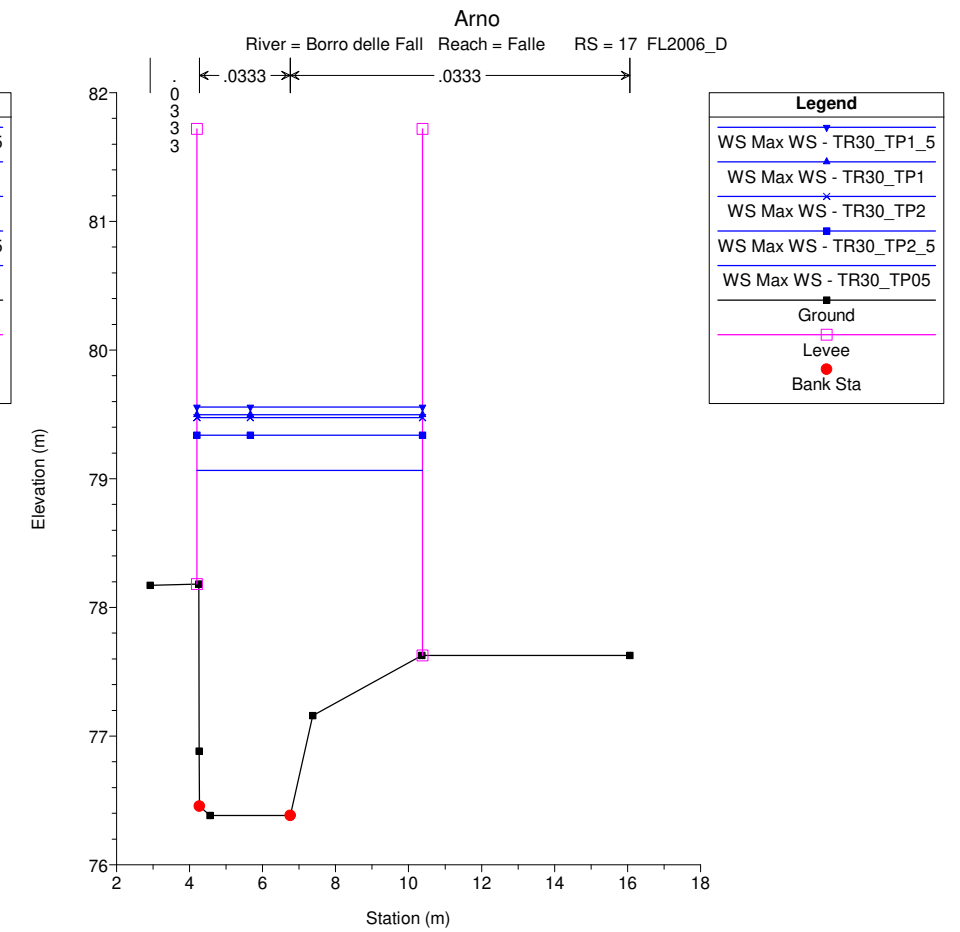
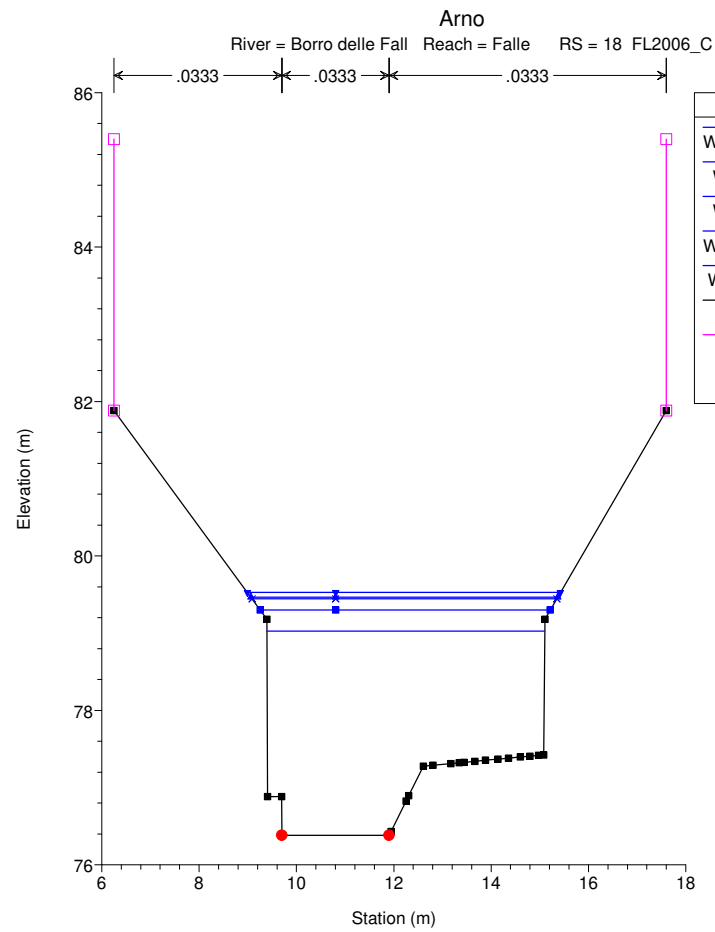
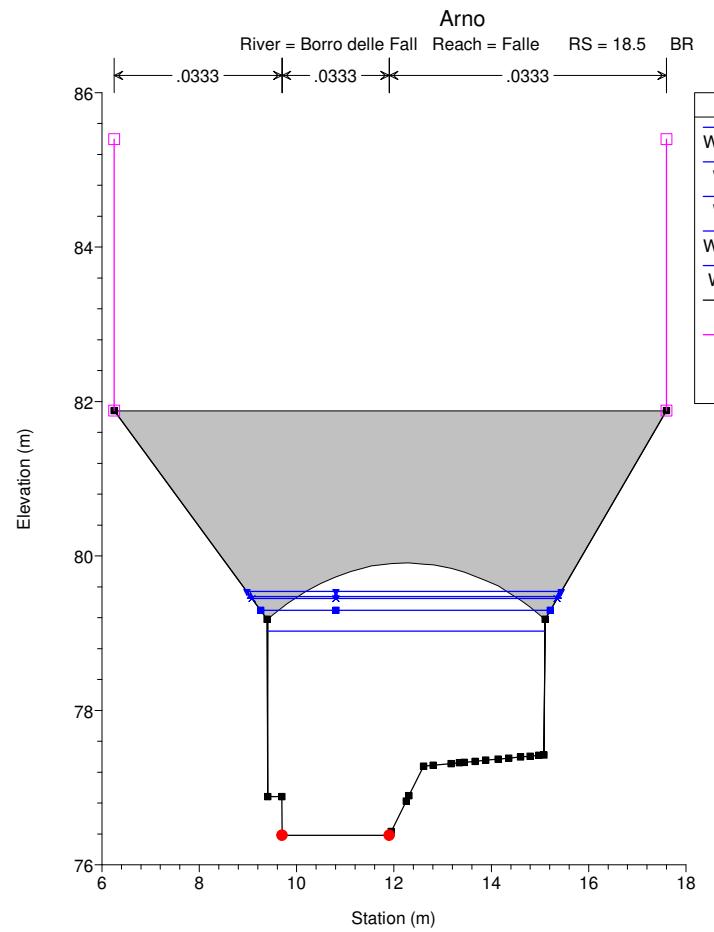
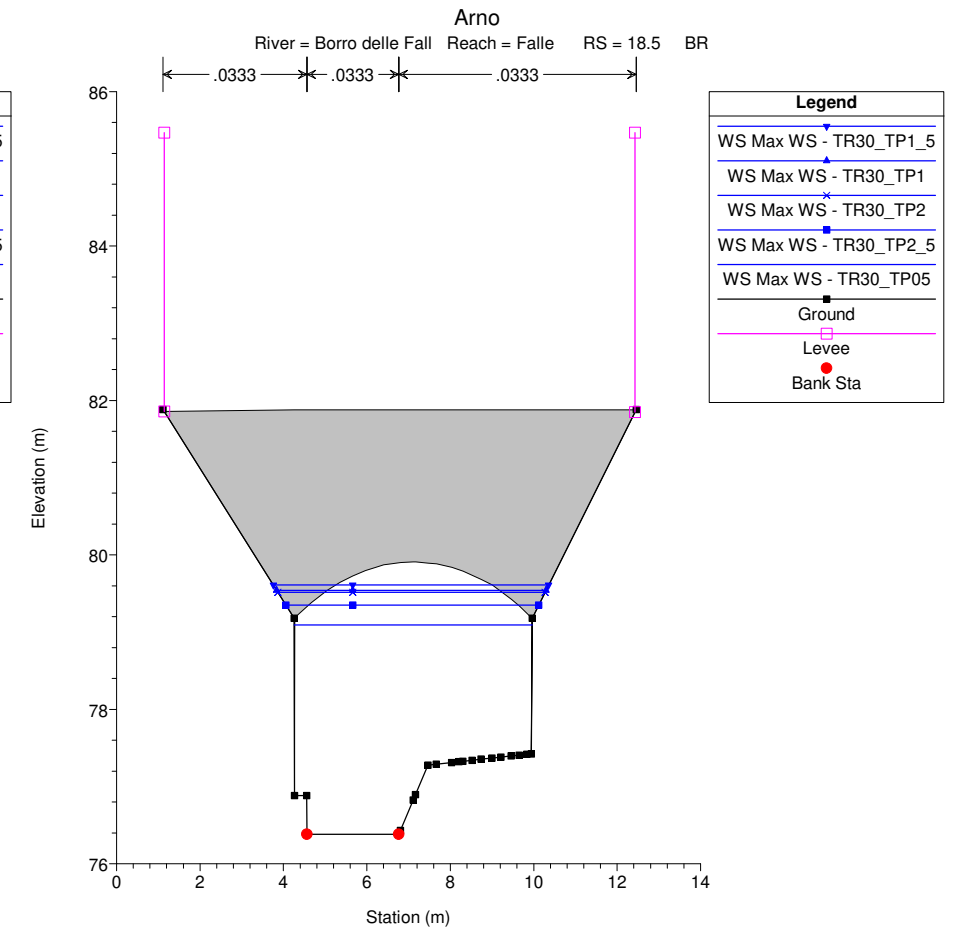
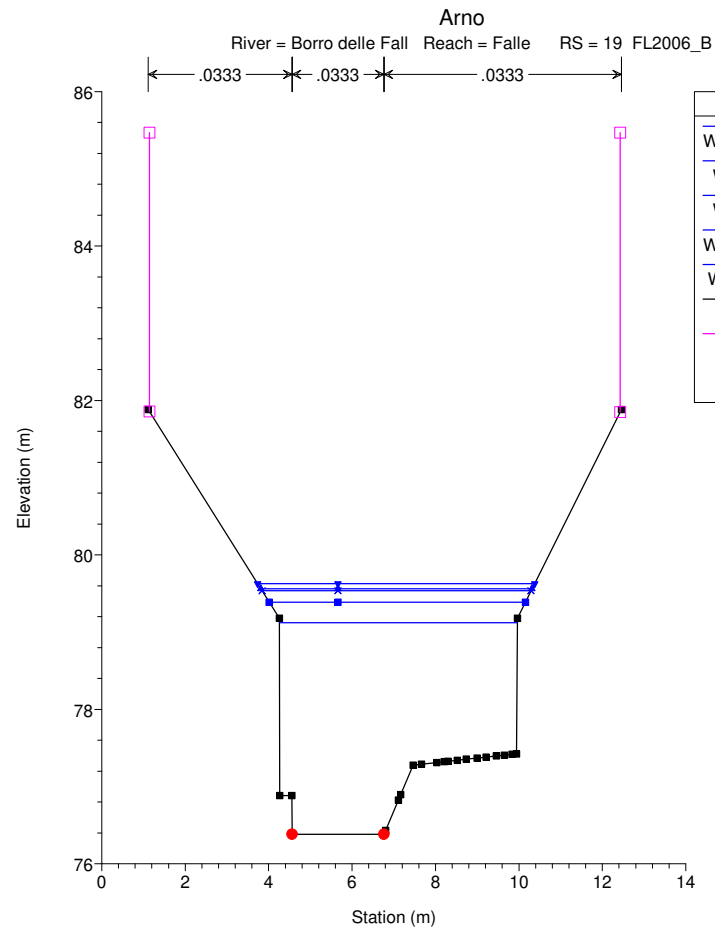
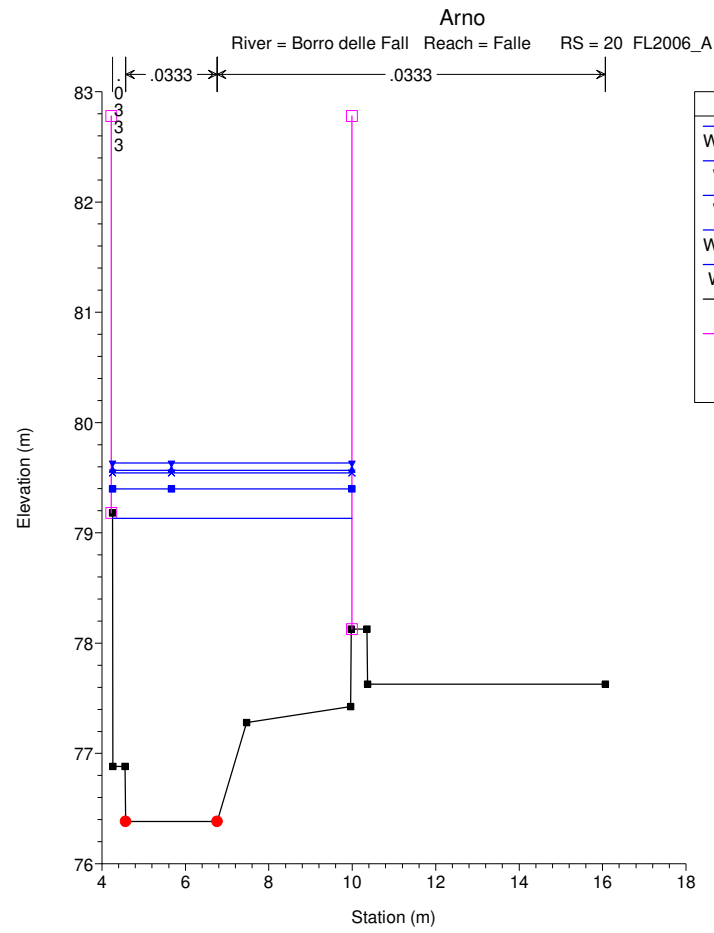
Tr = 30 anni

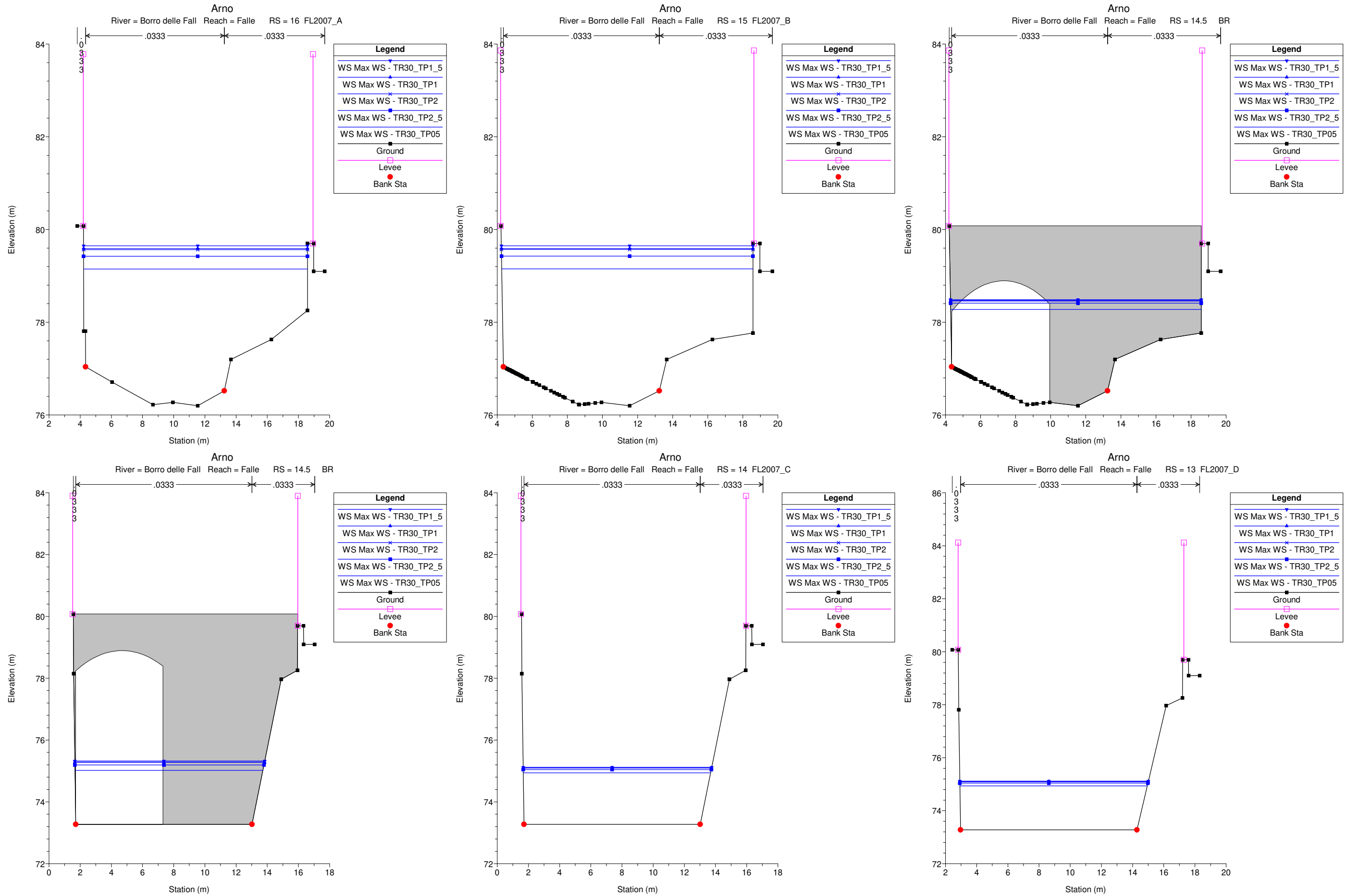


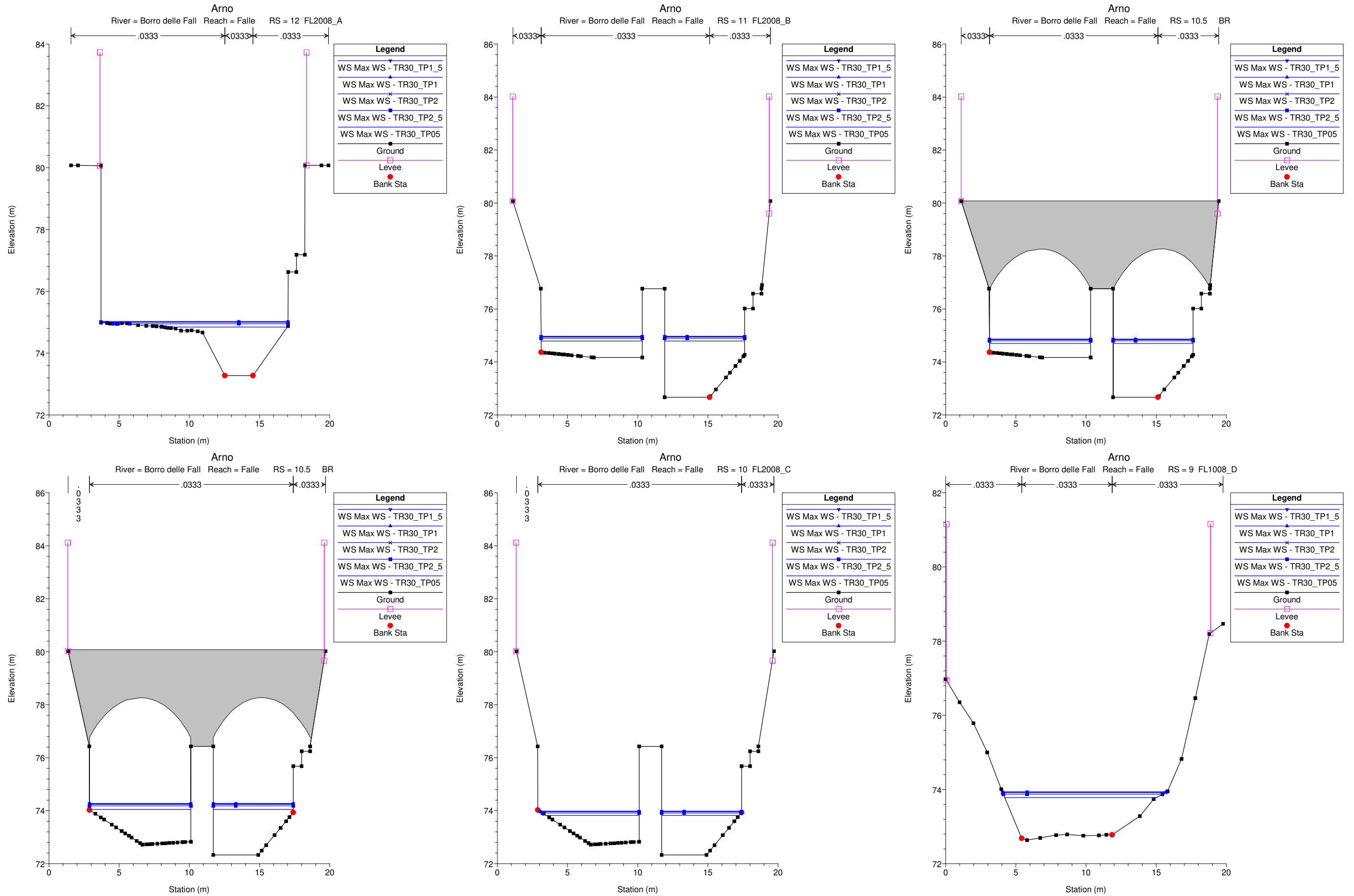
Sezioni fluviali
Borro delle Falle
Tr = 30 anni

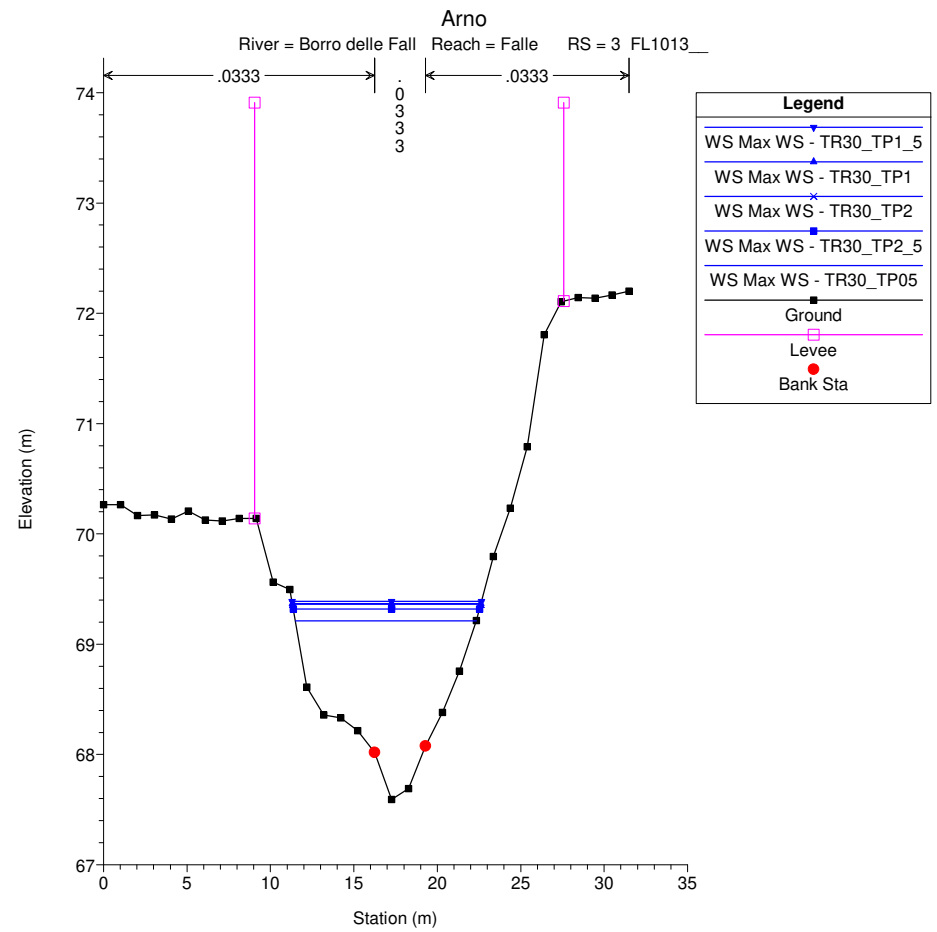
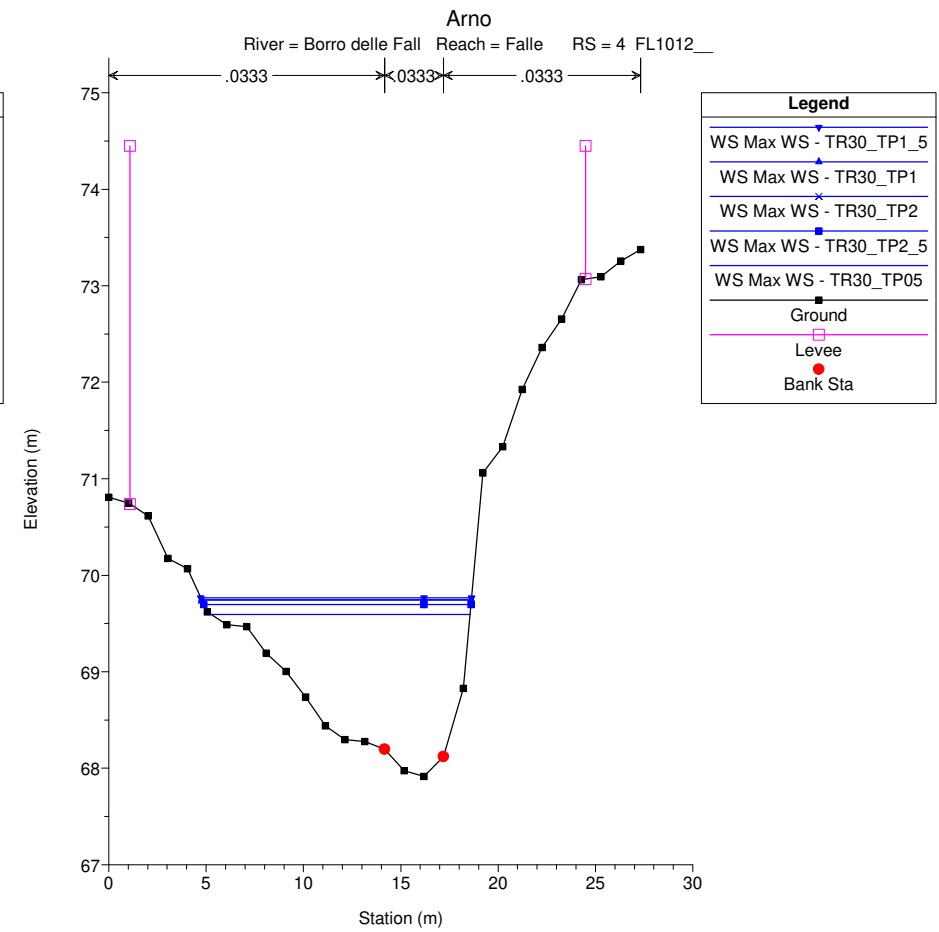
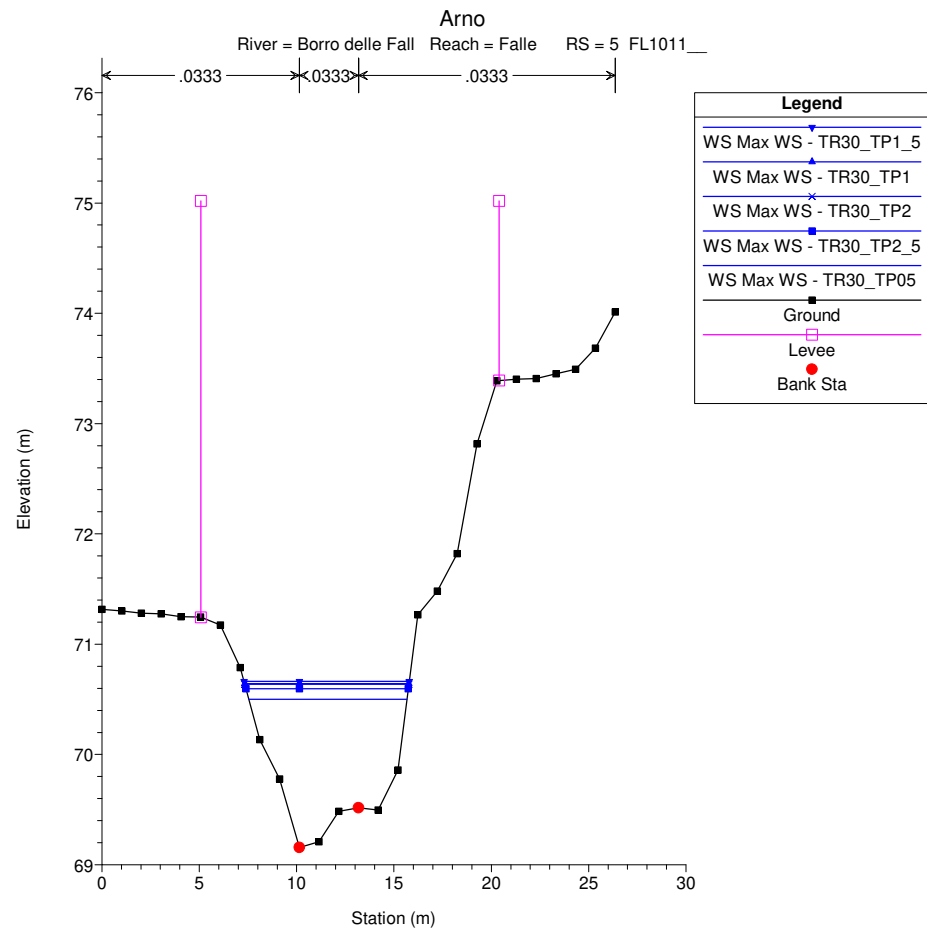
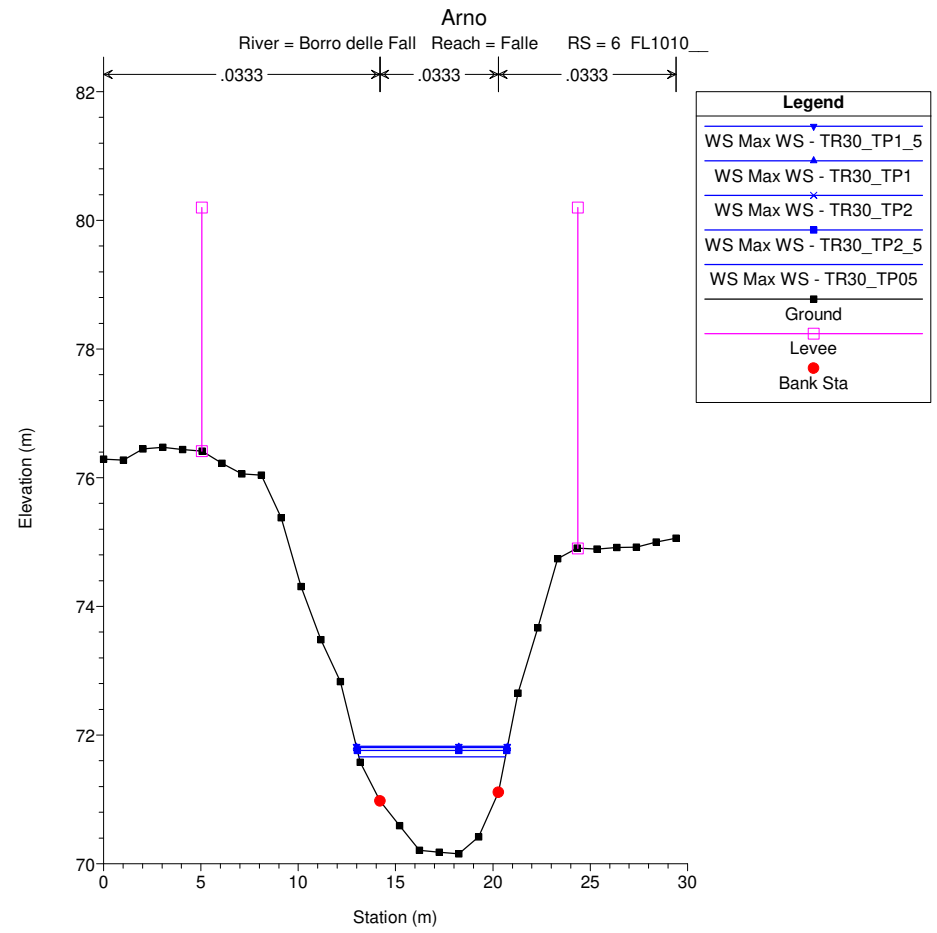
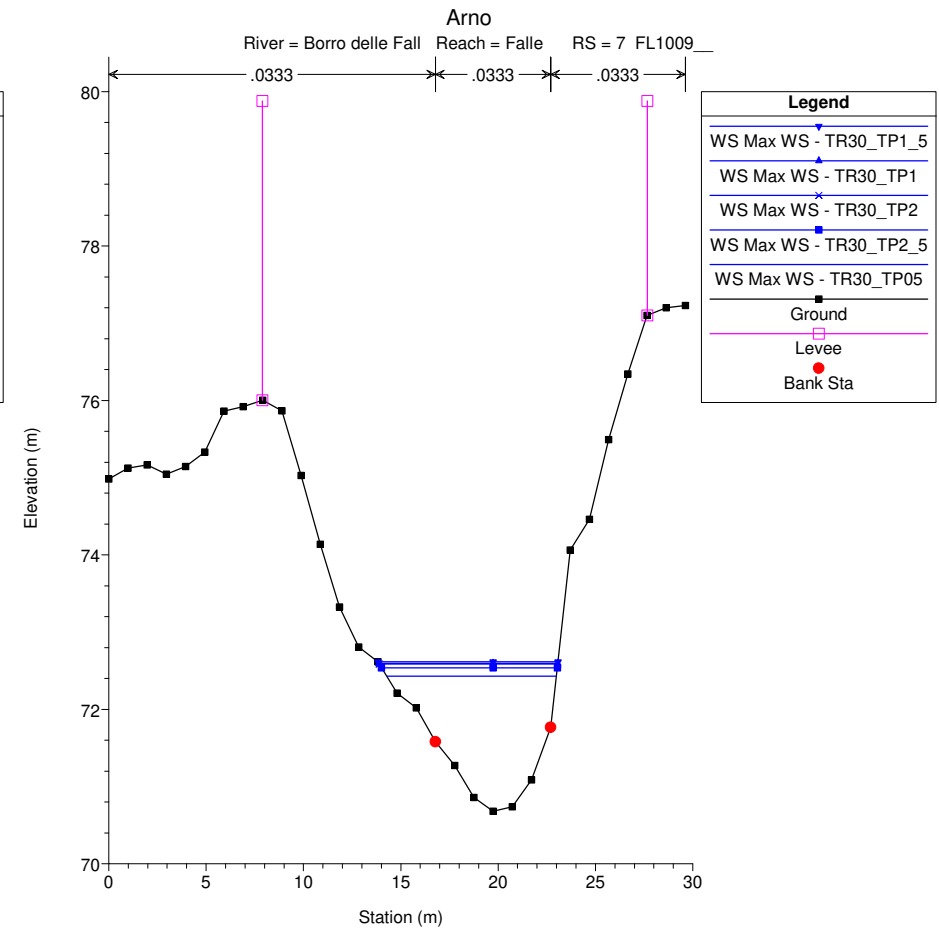
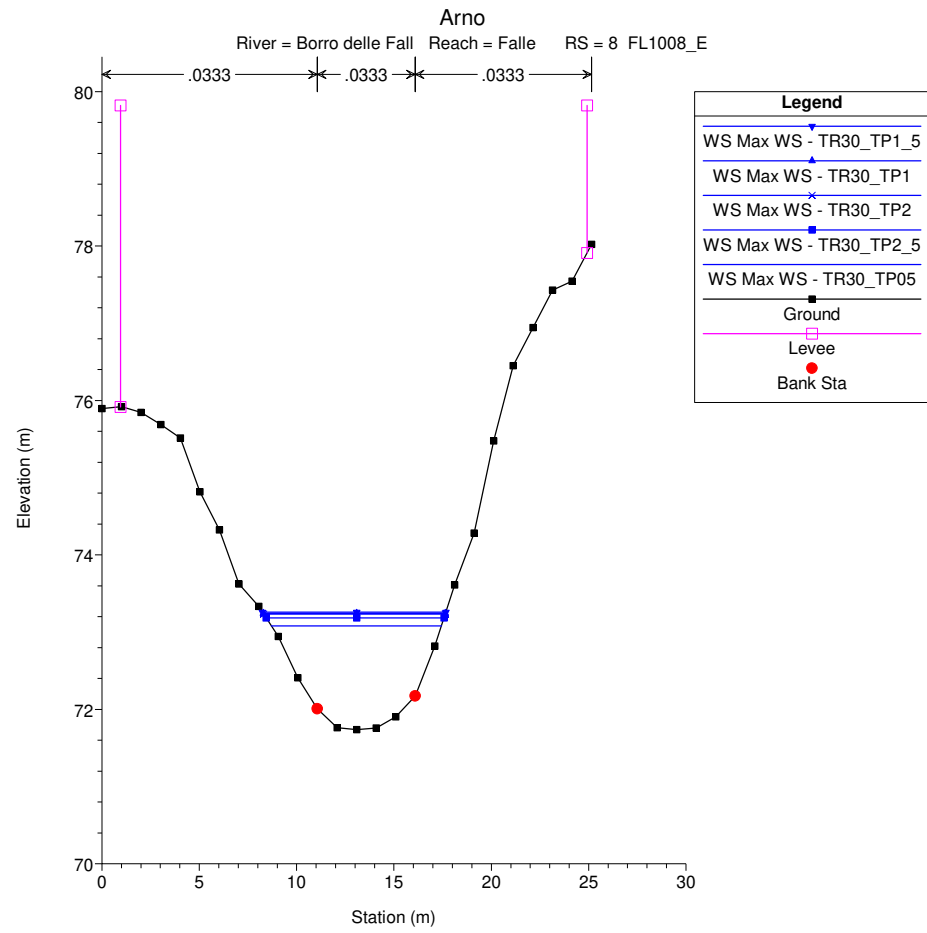


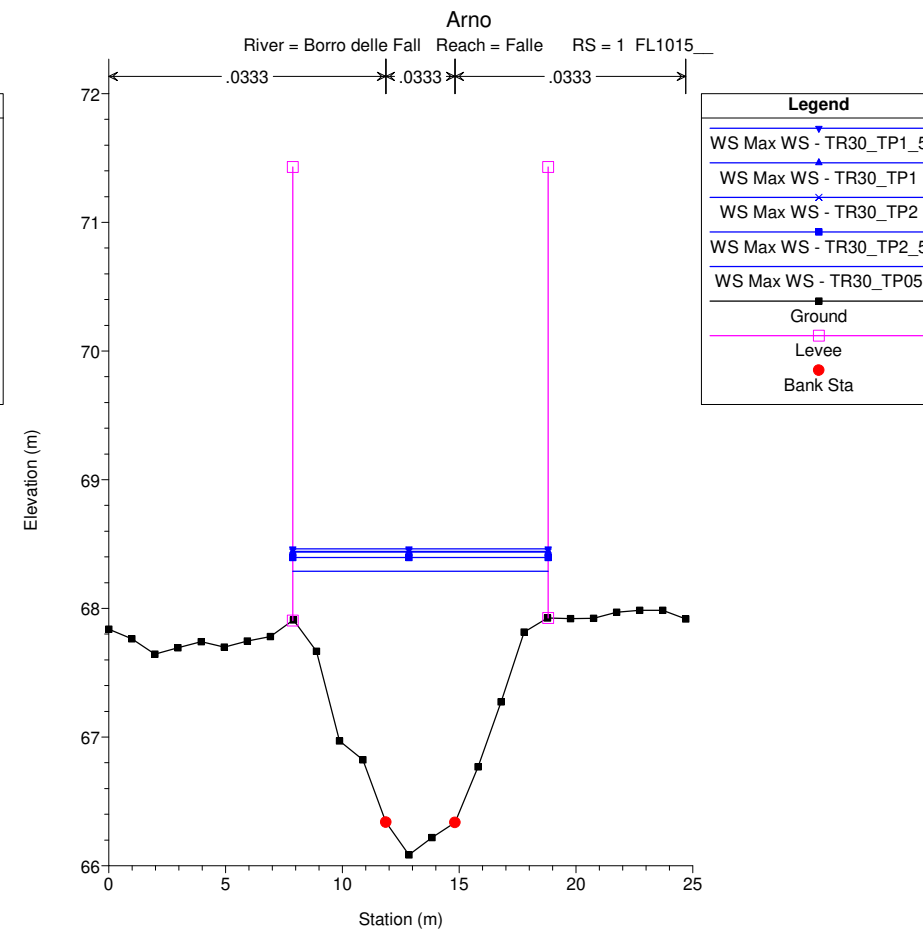
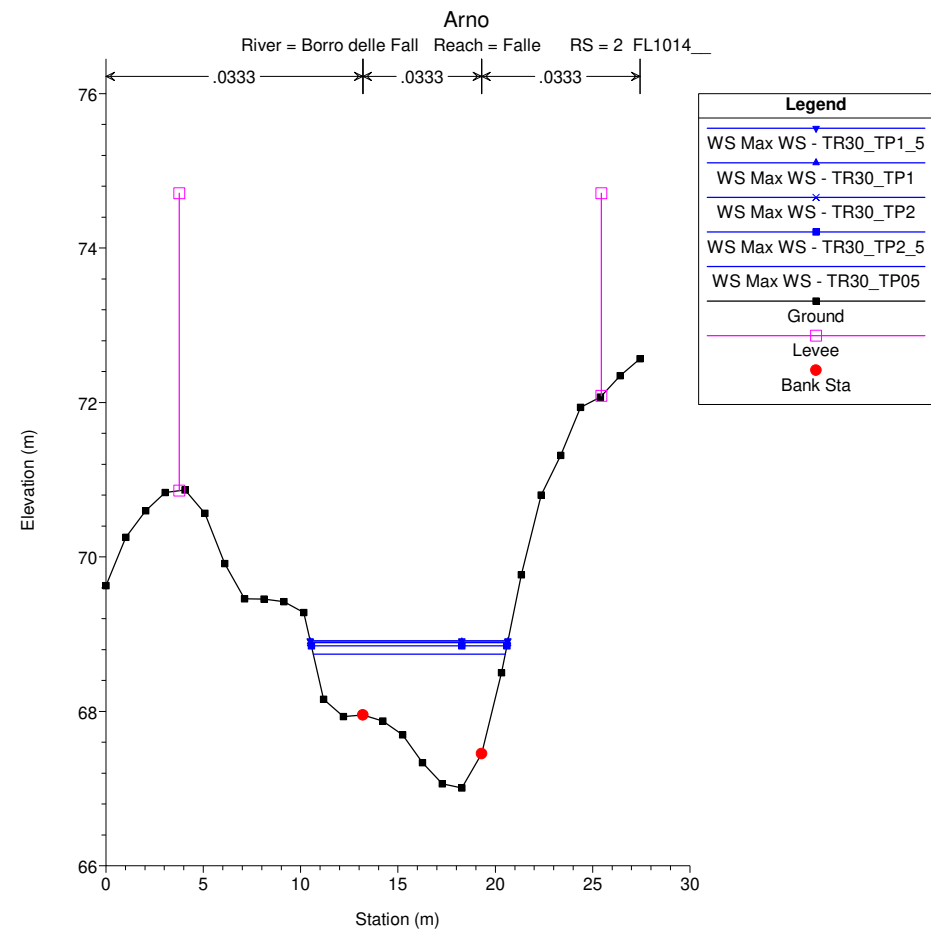








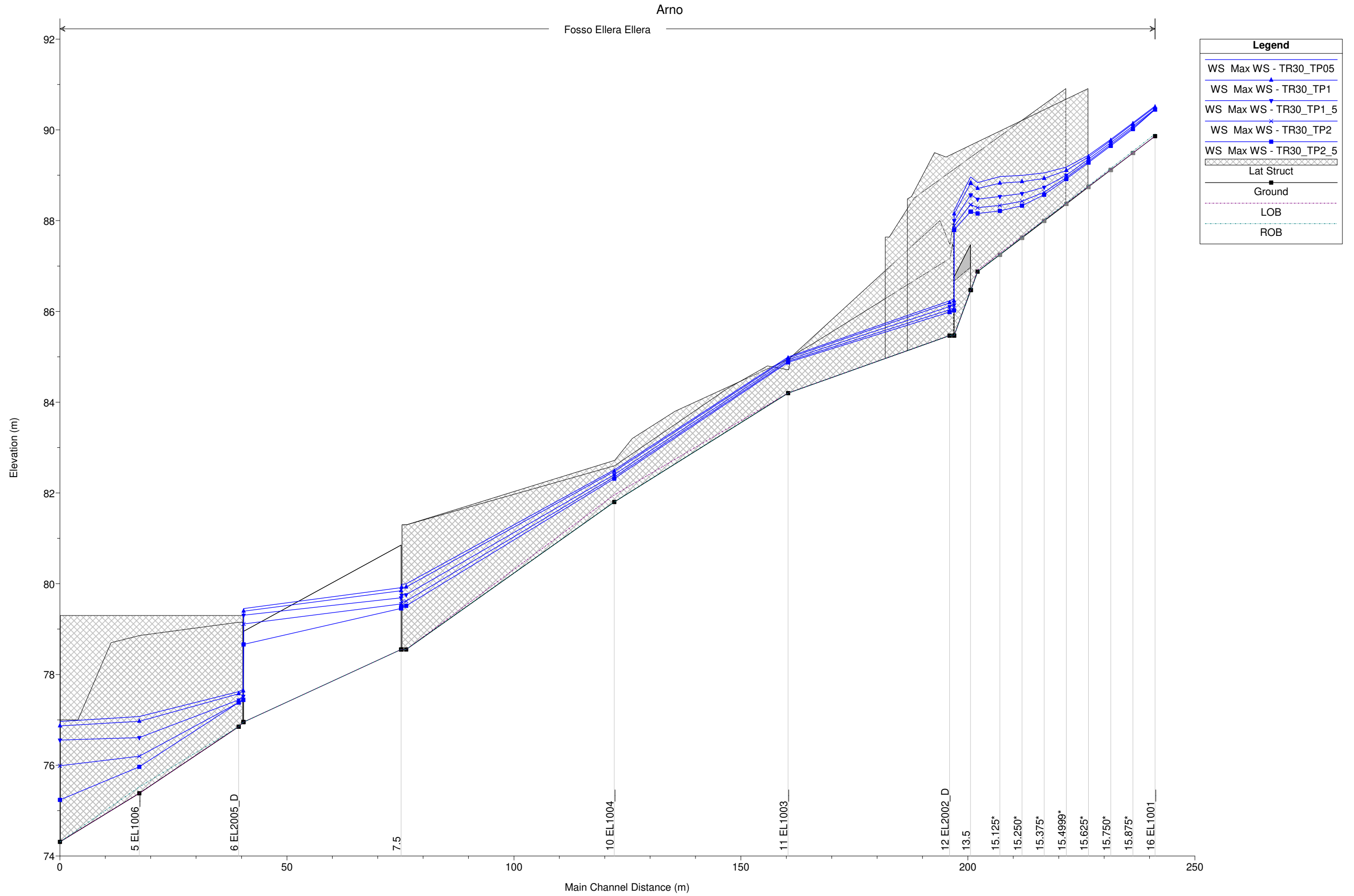




Profili longitudinali

Fosso Ellera

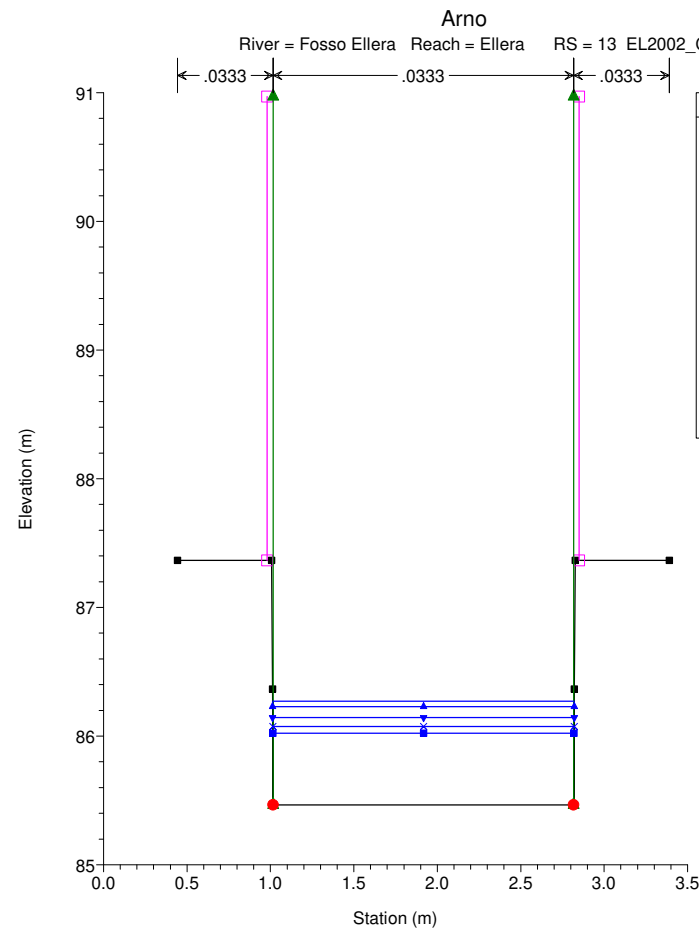
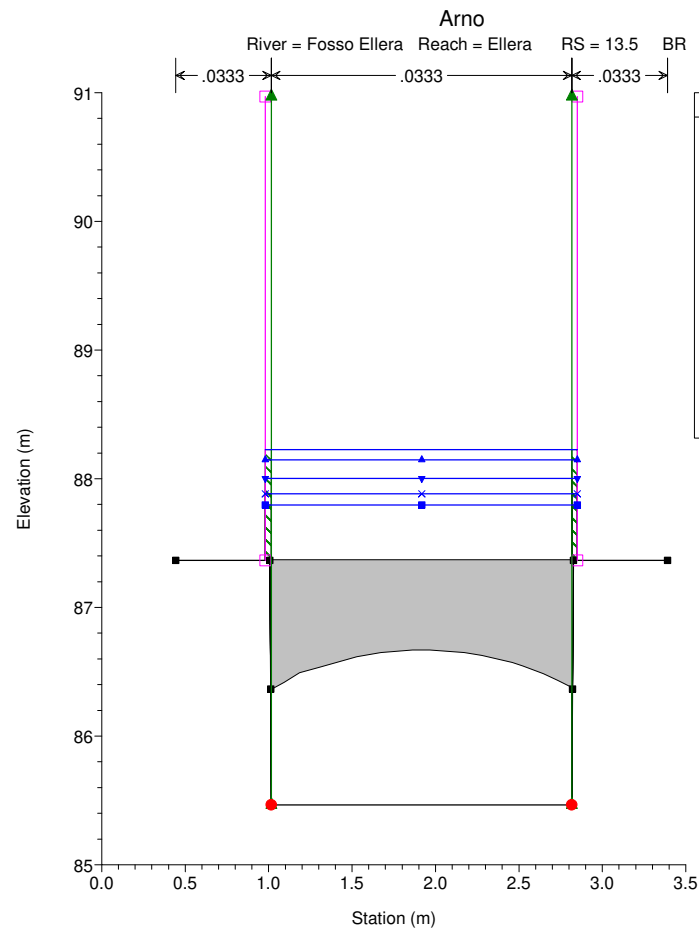
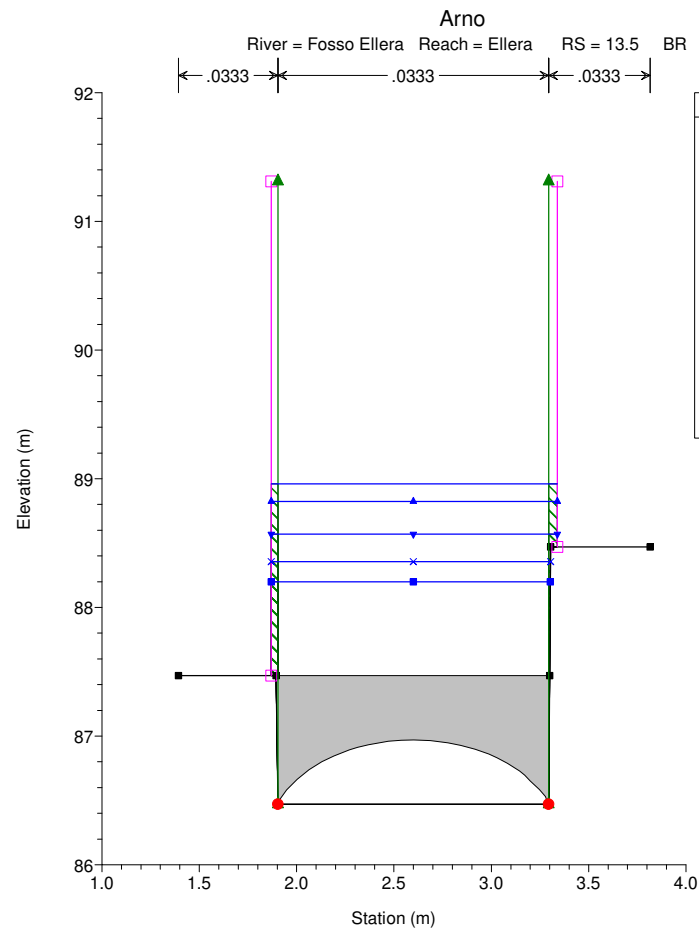
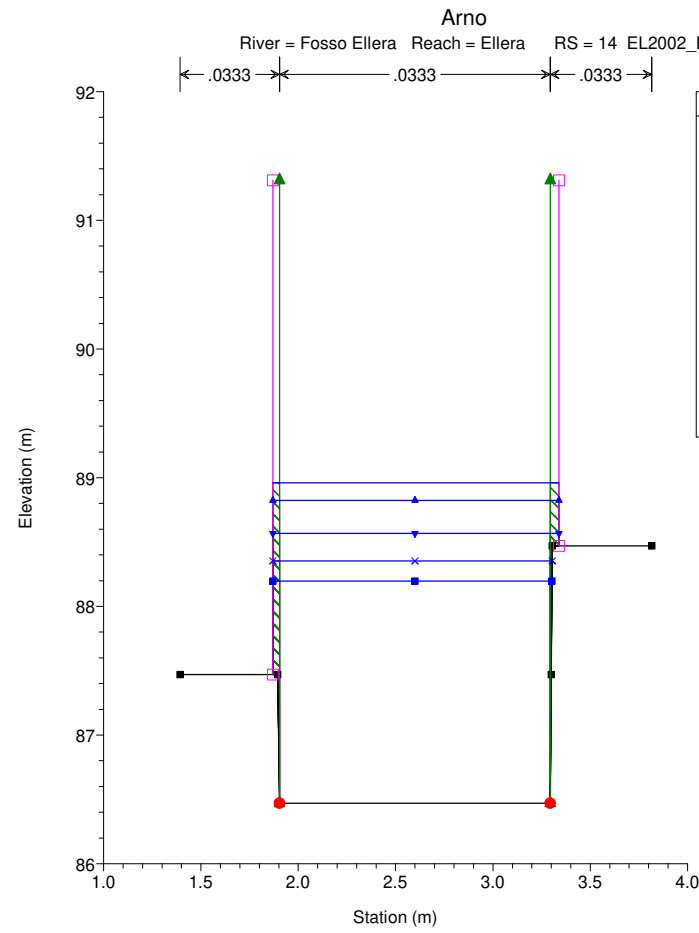
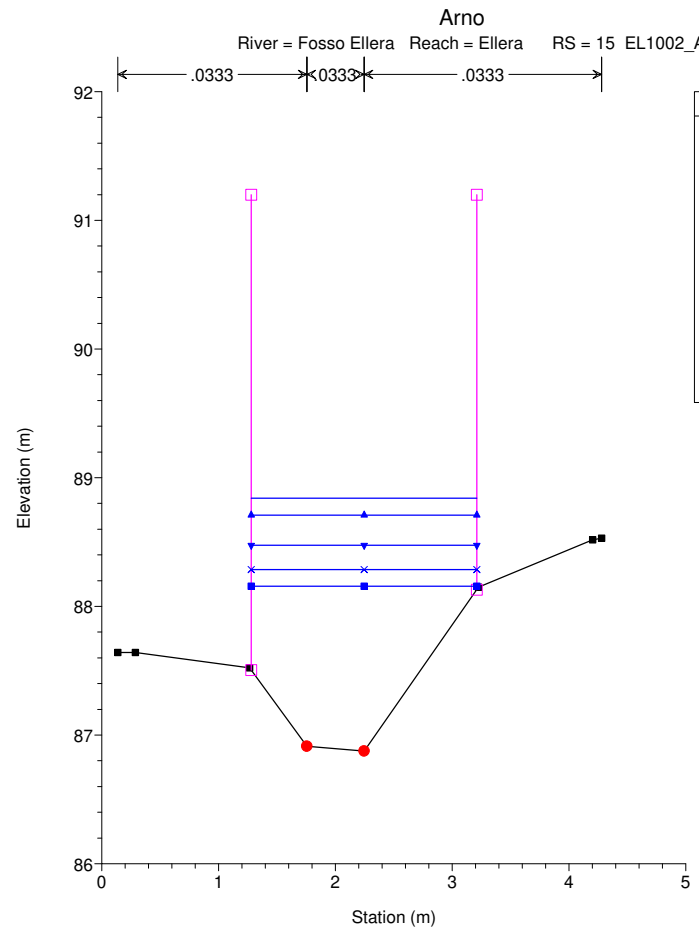
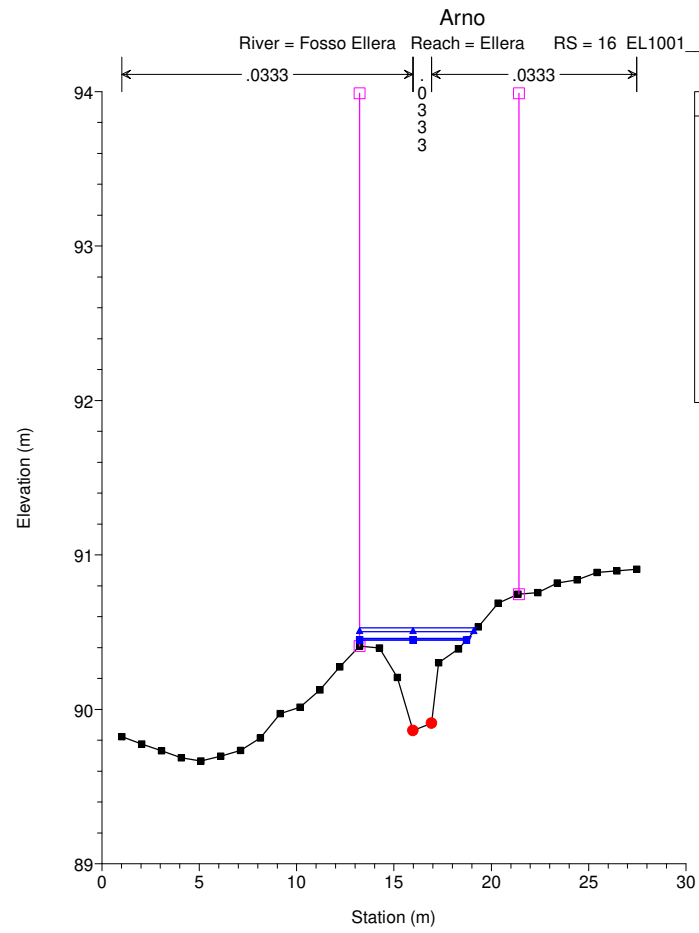
Tr = 30 anni

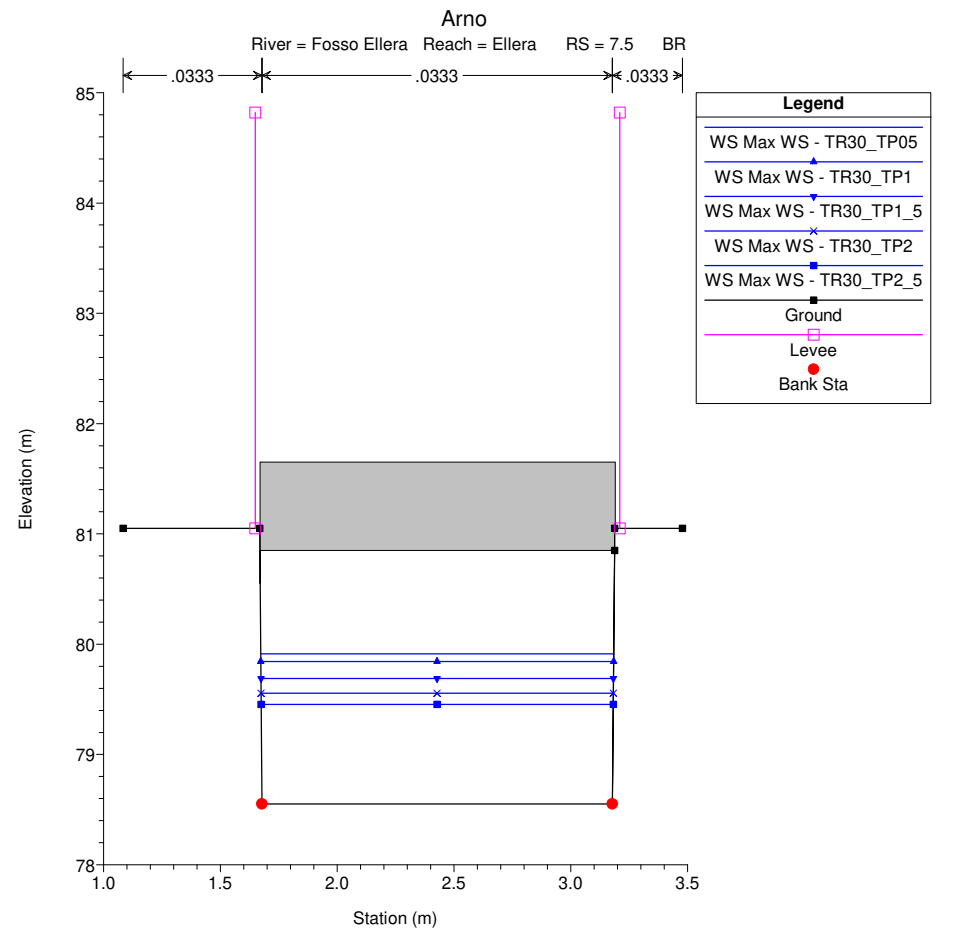
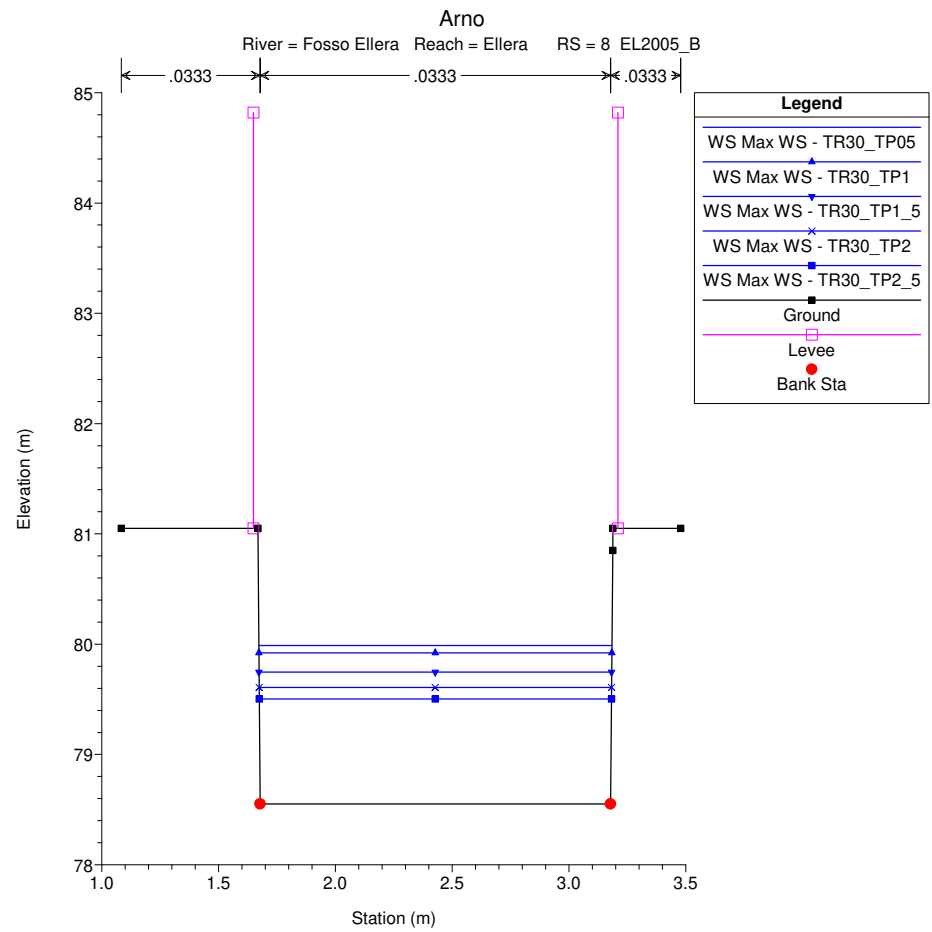
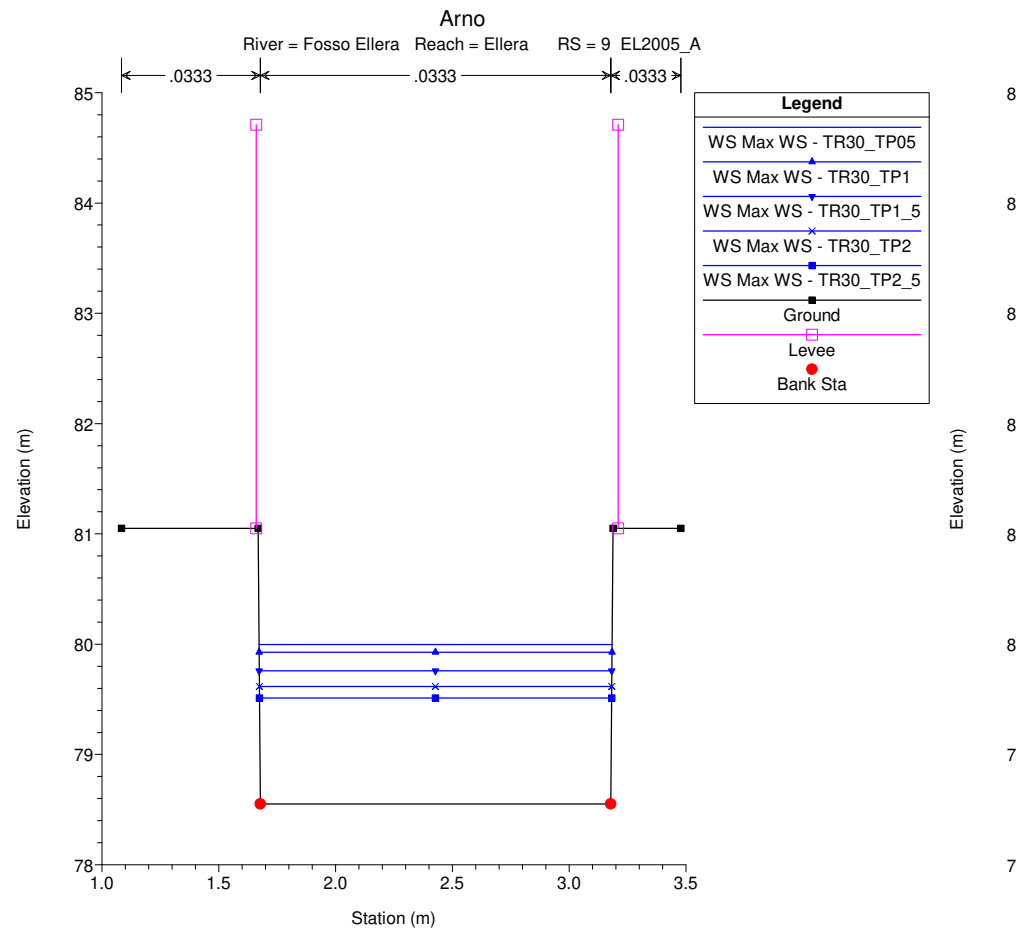
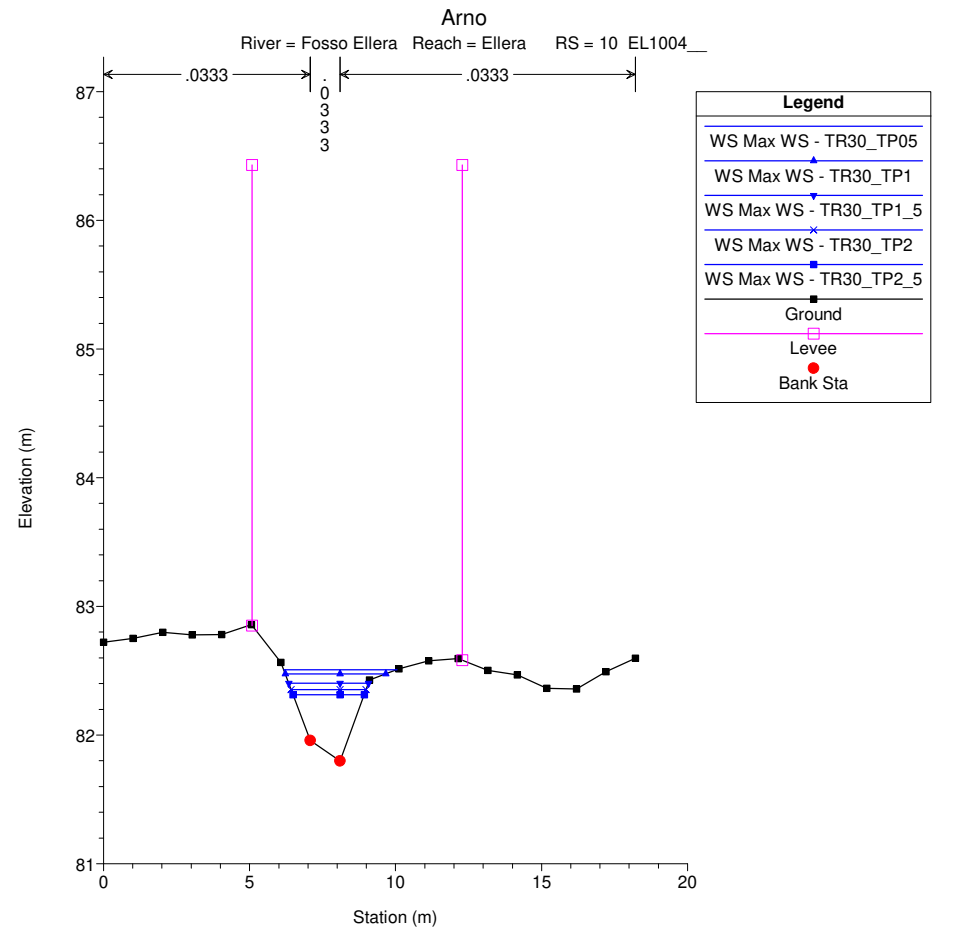
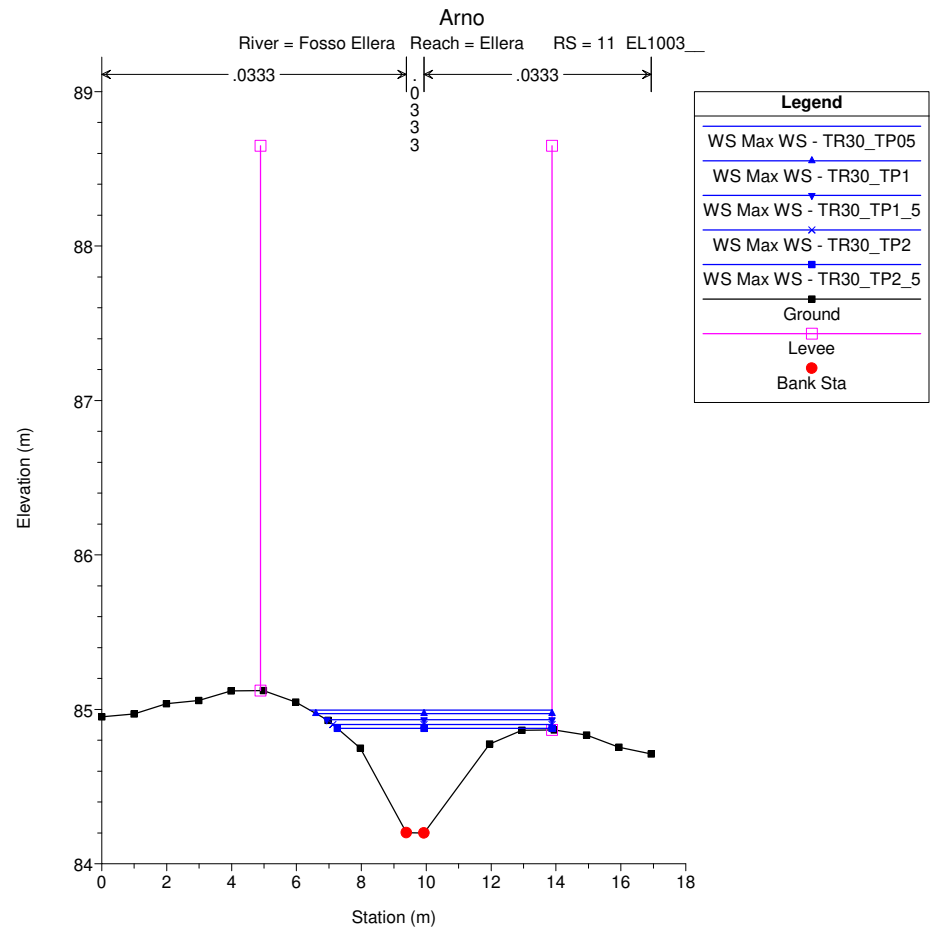
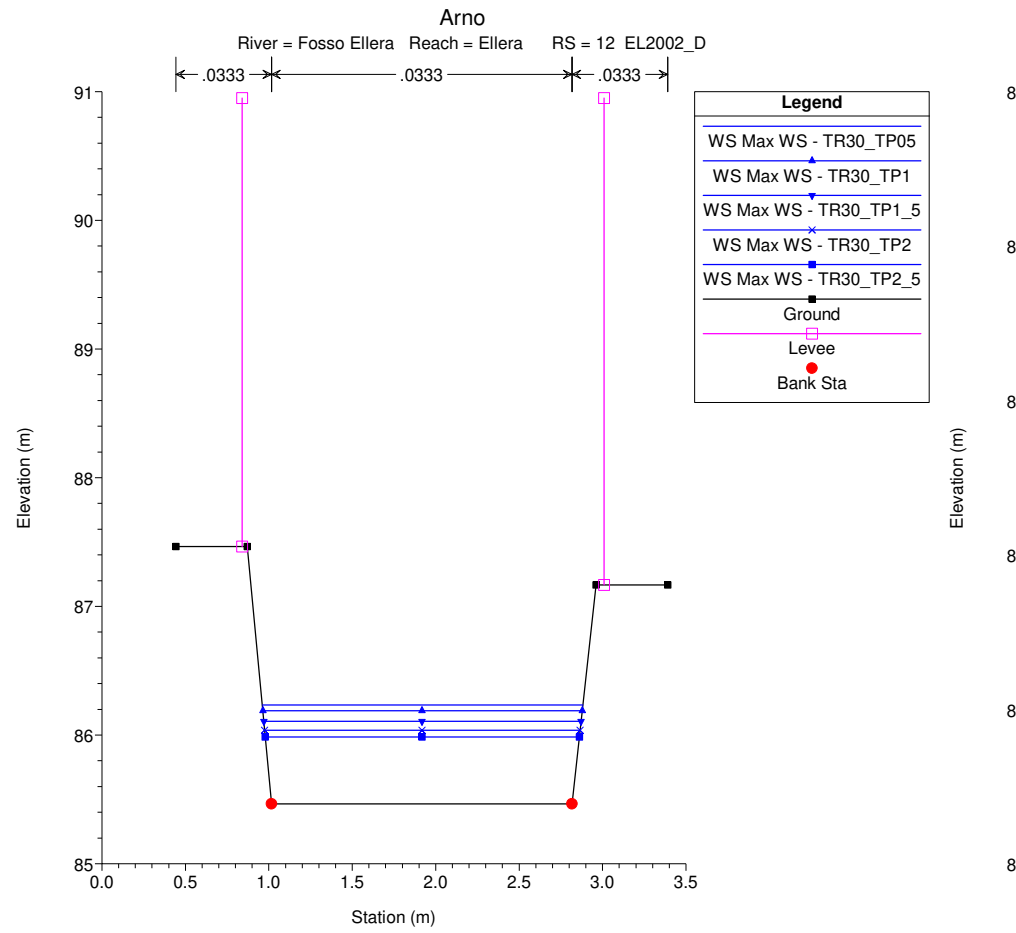


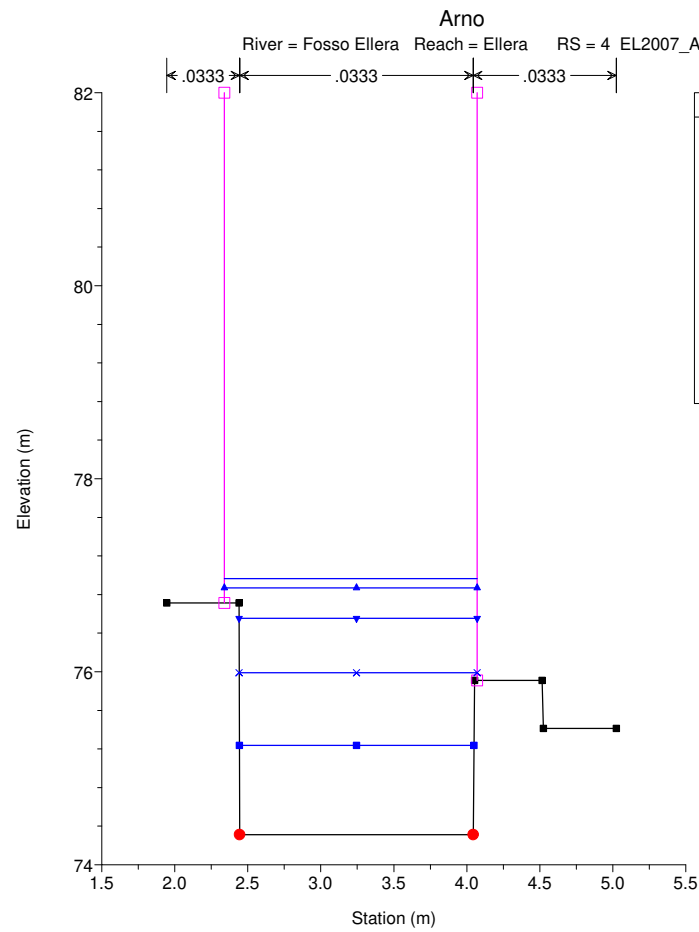
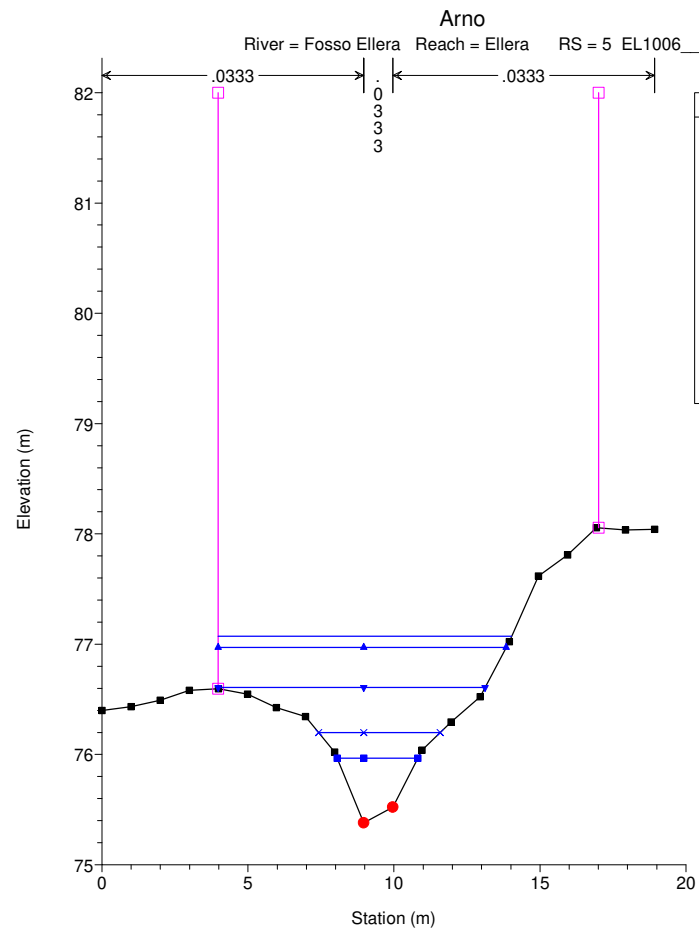
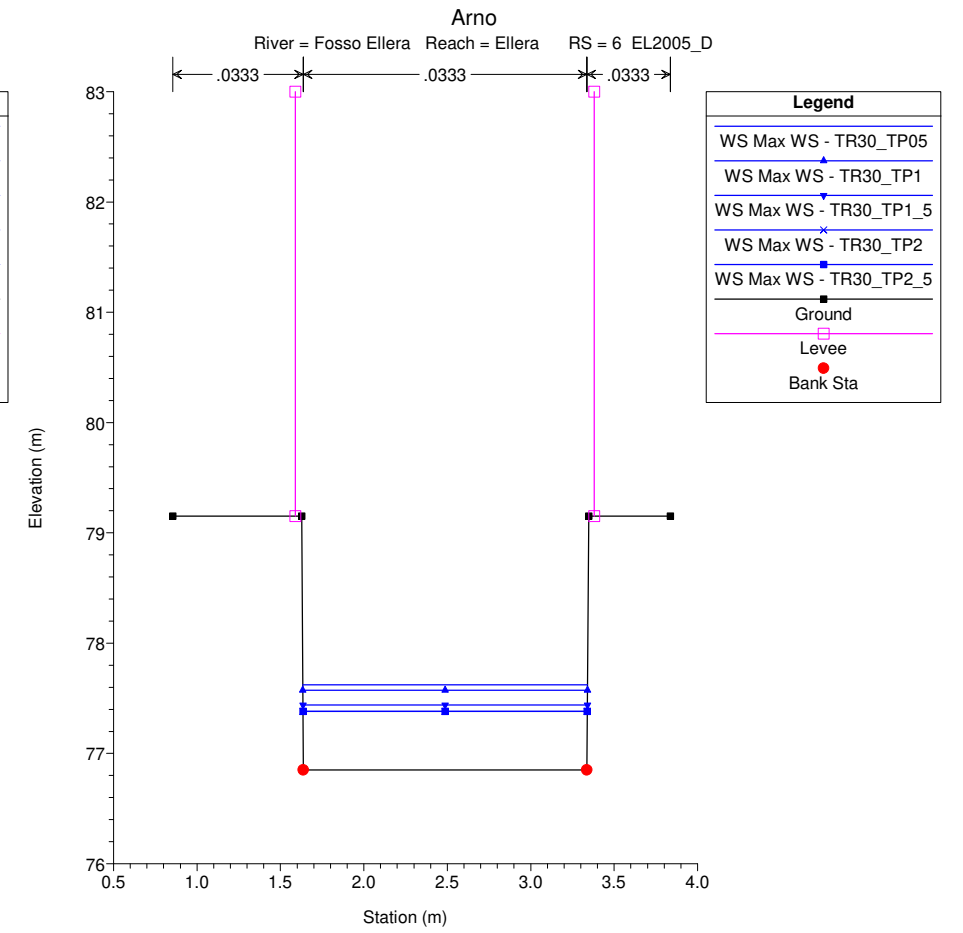
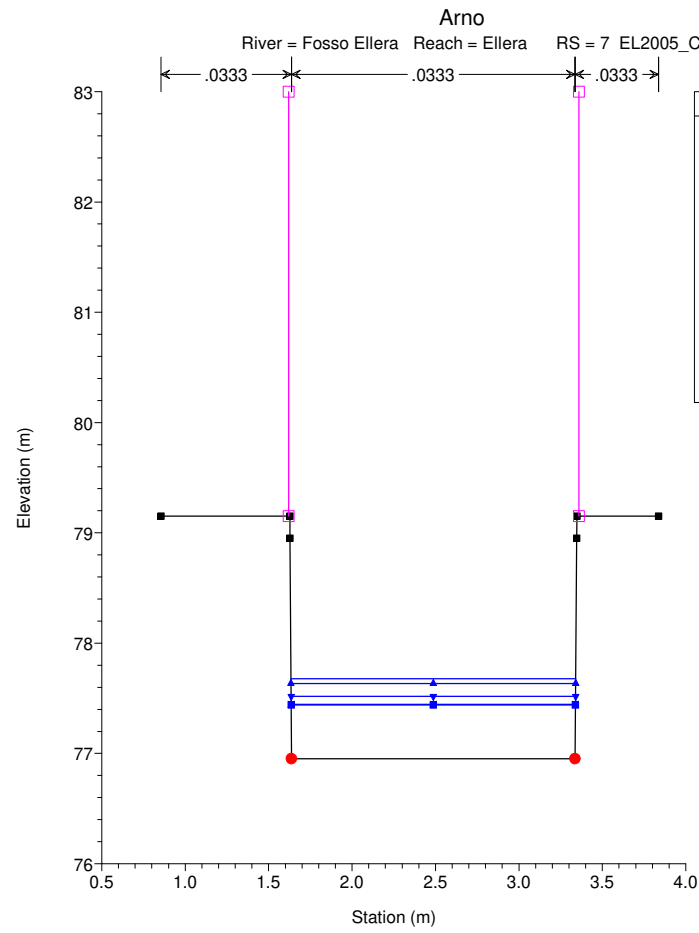
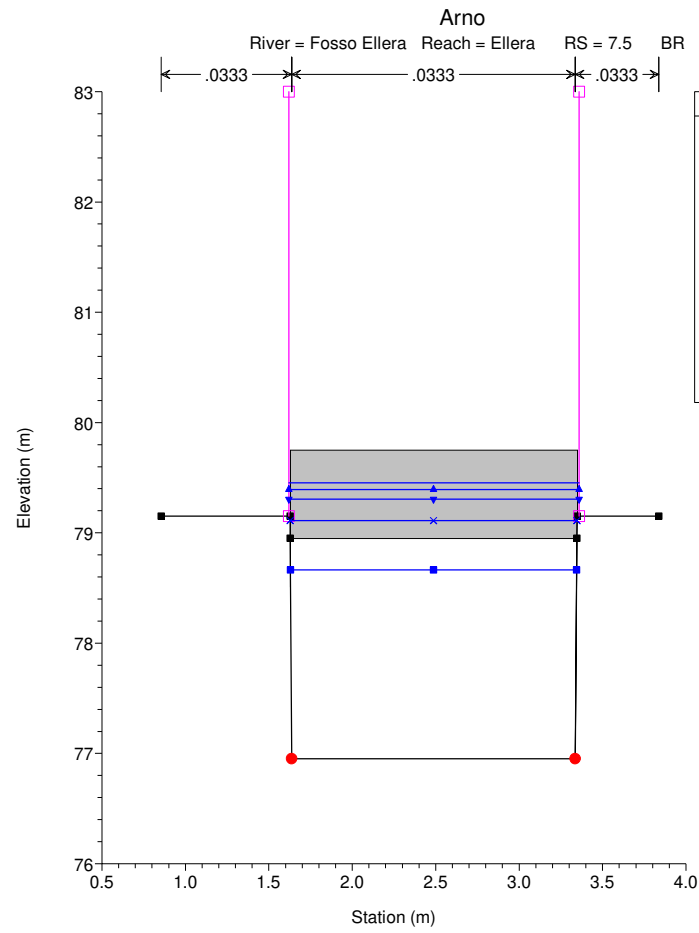
Sezioni fluviali

Fosso Ellera

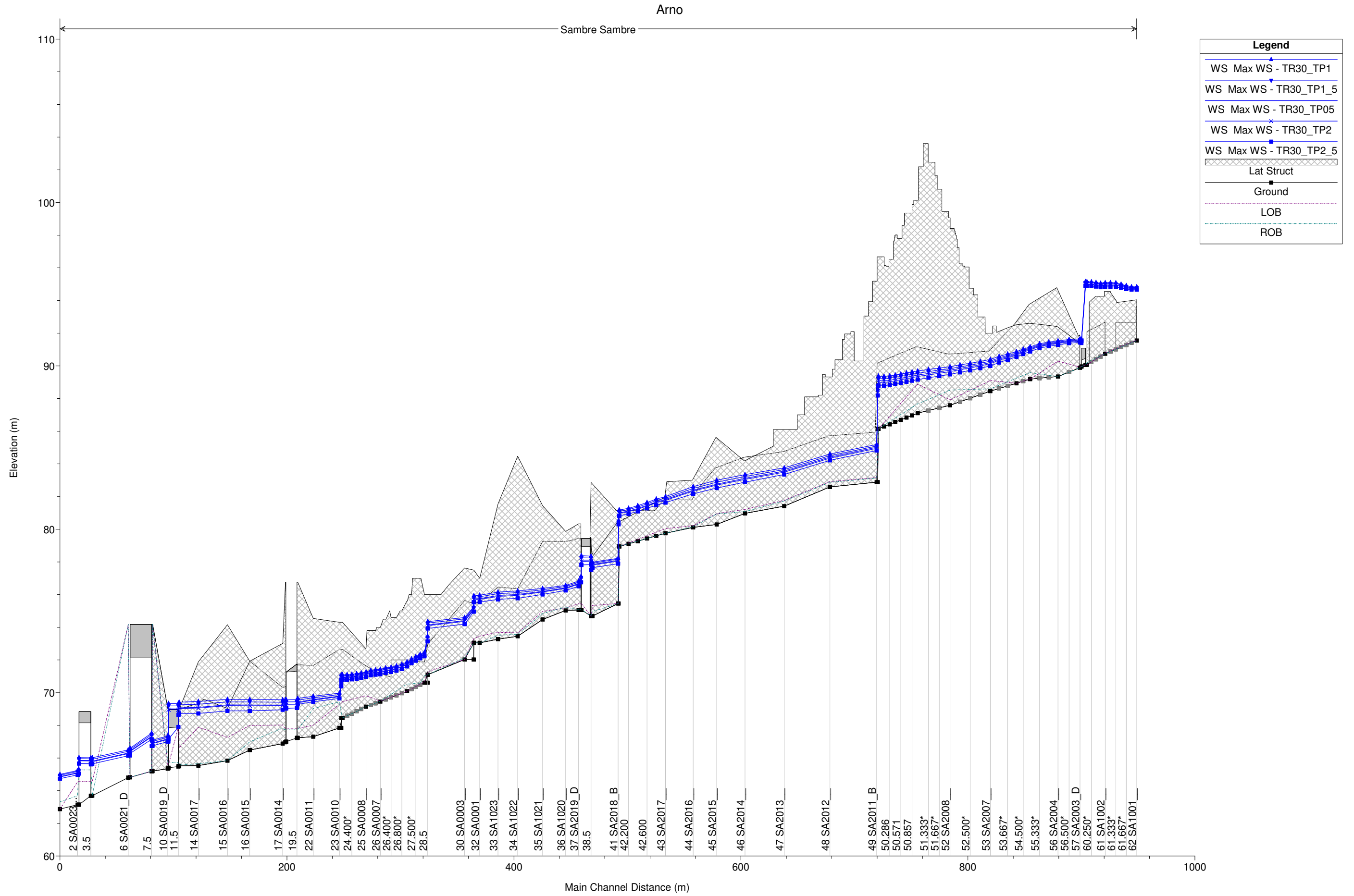
Tr = 30 anni



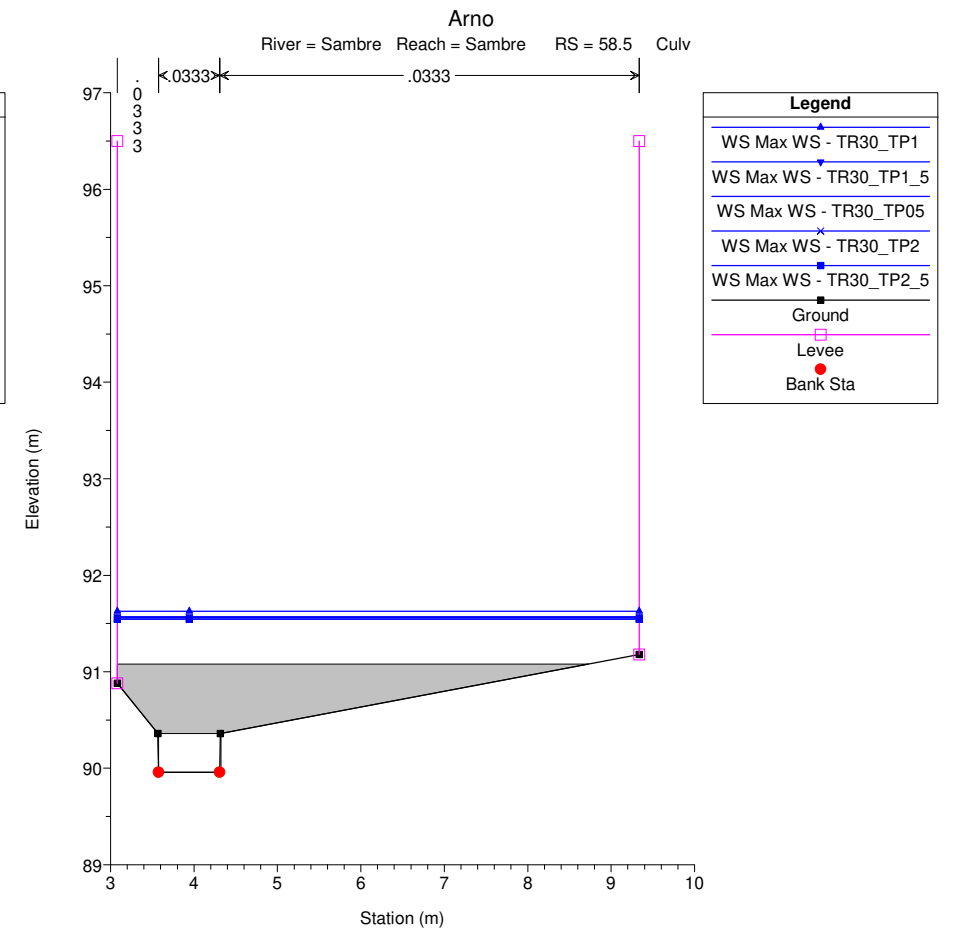
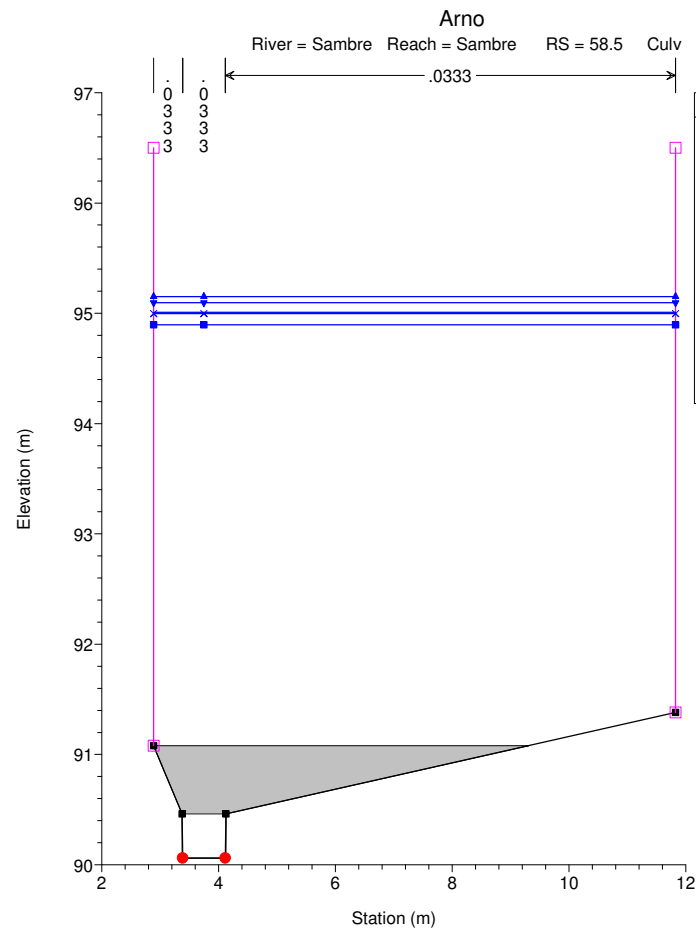
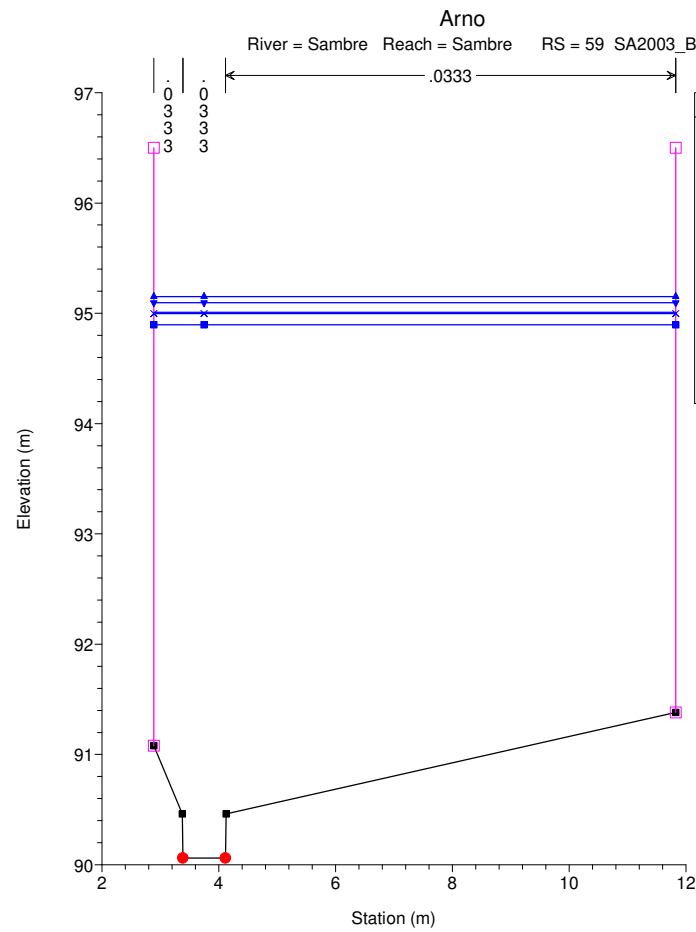
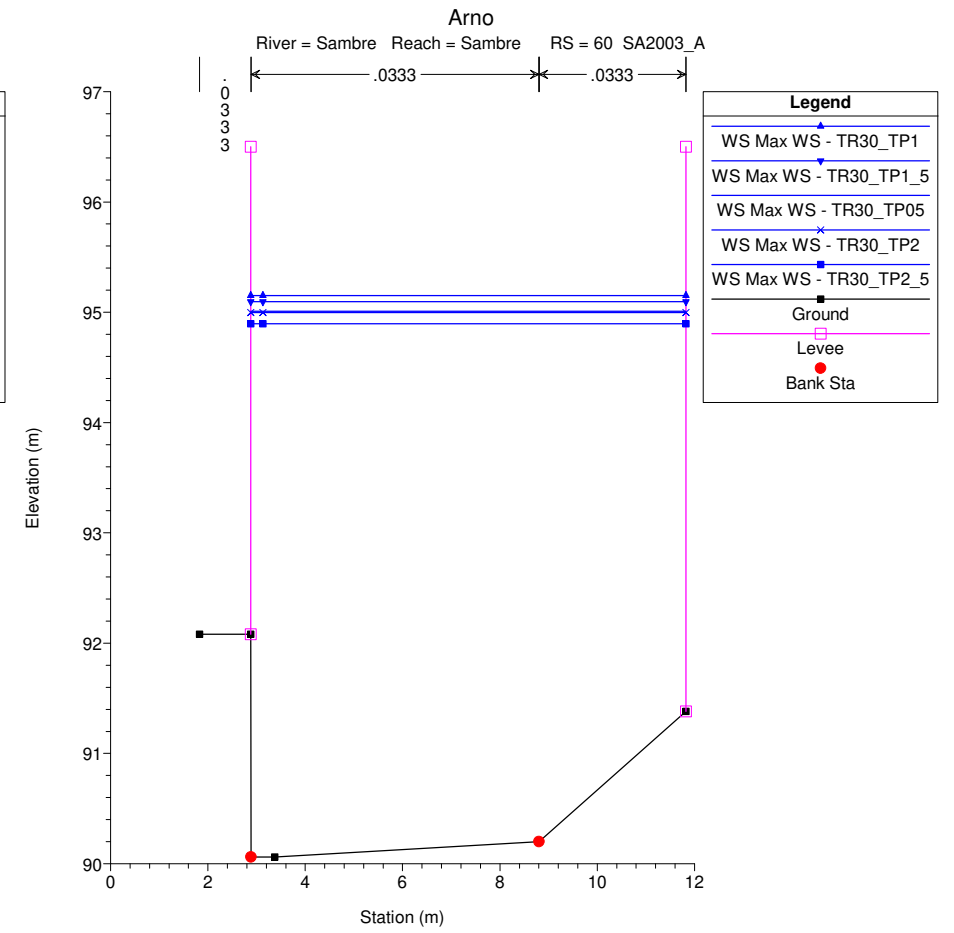
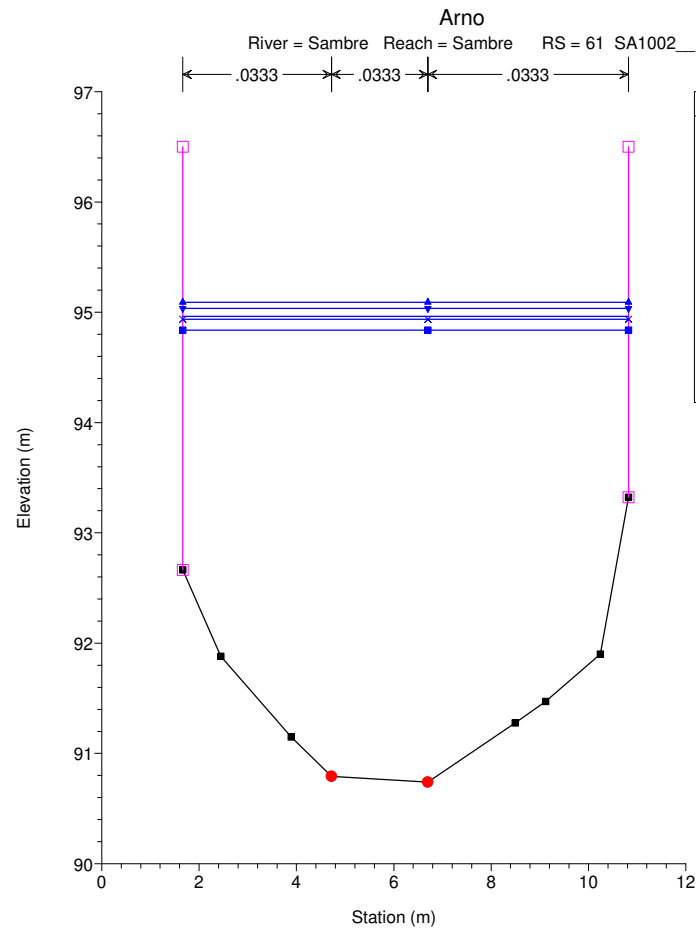
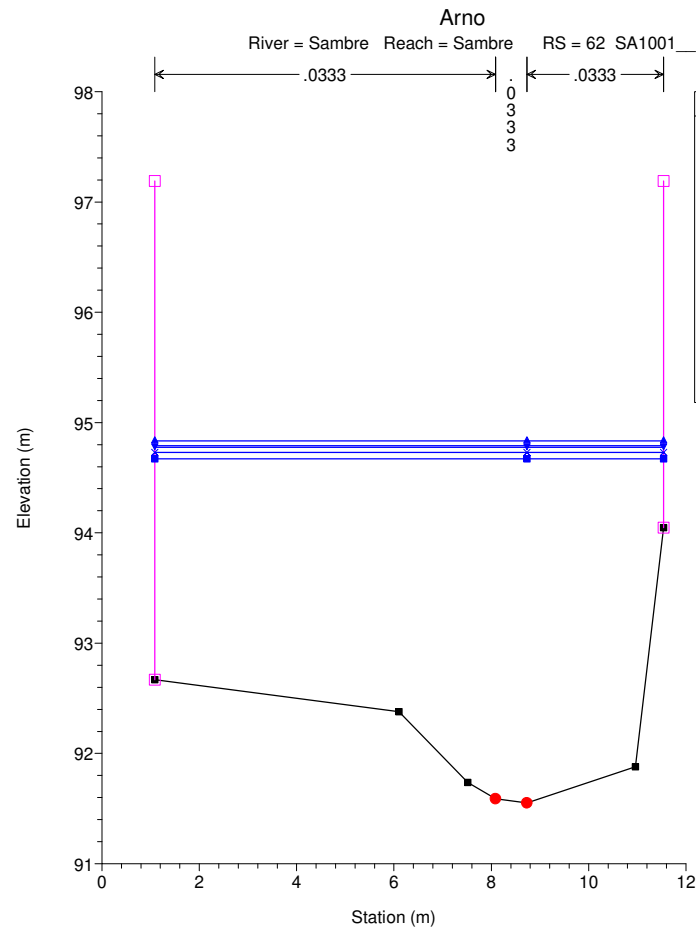


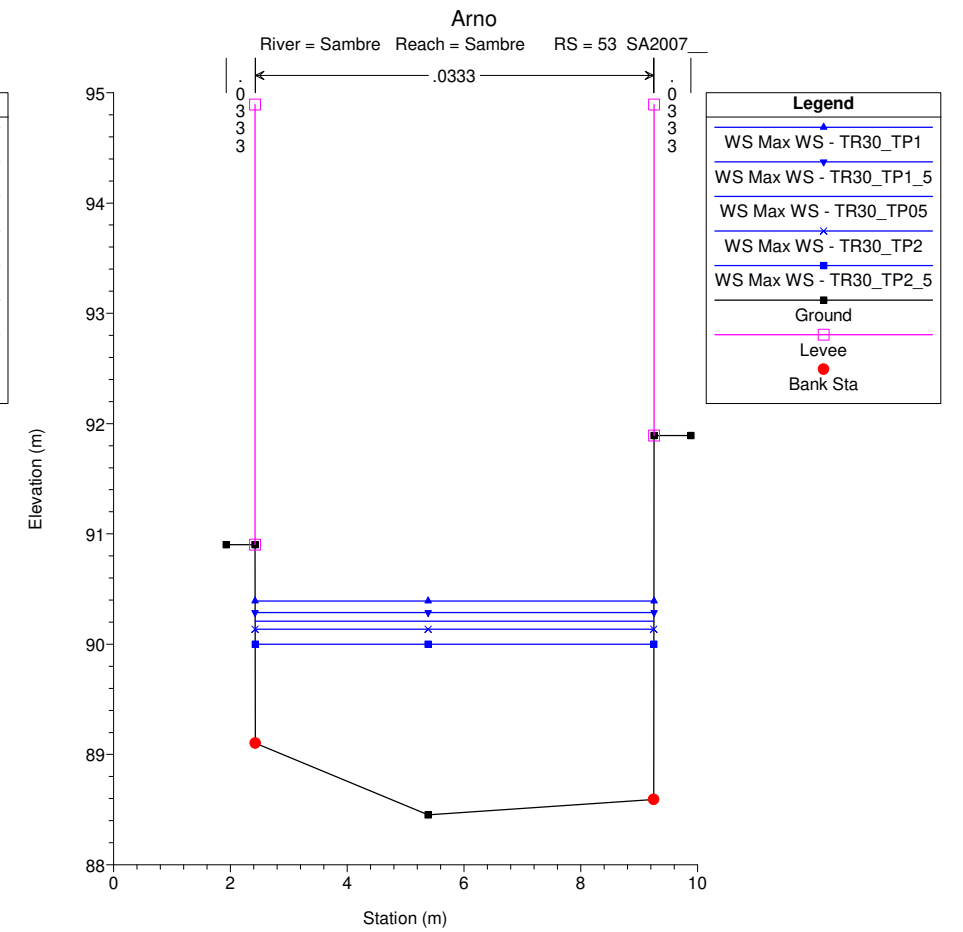
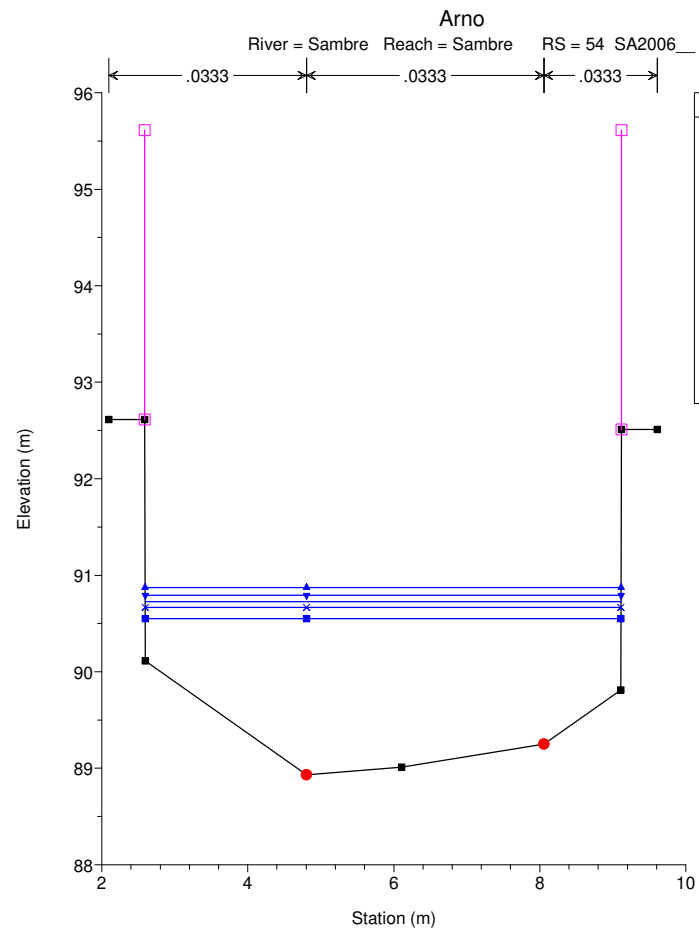
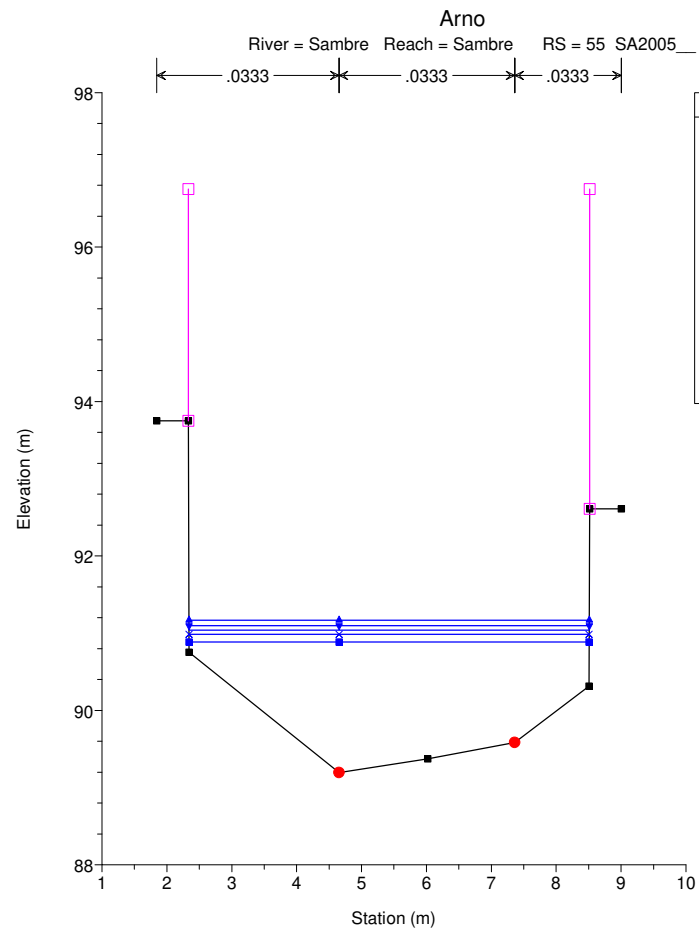
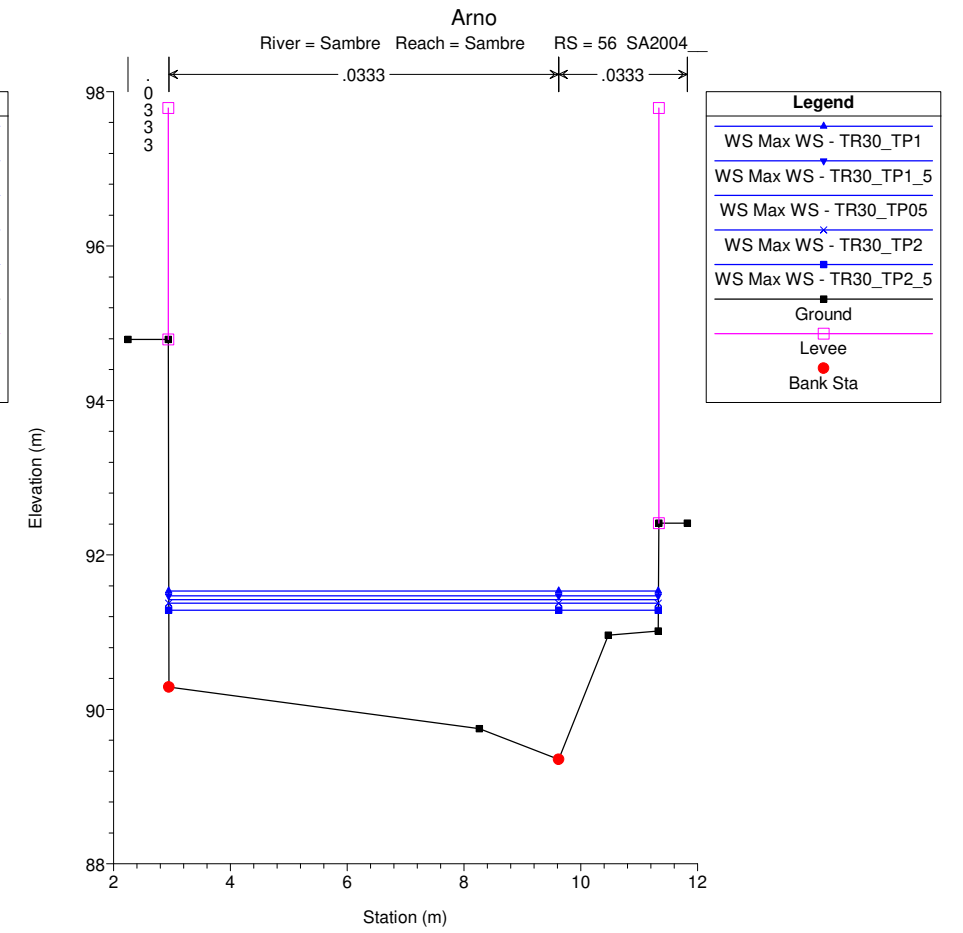
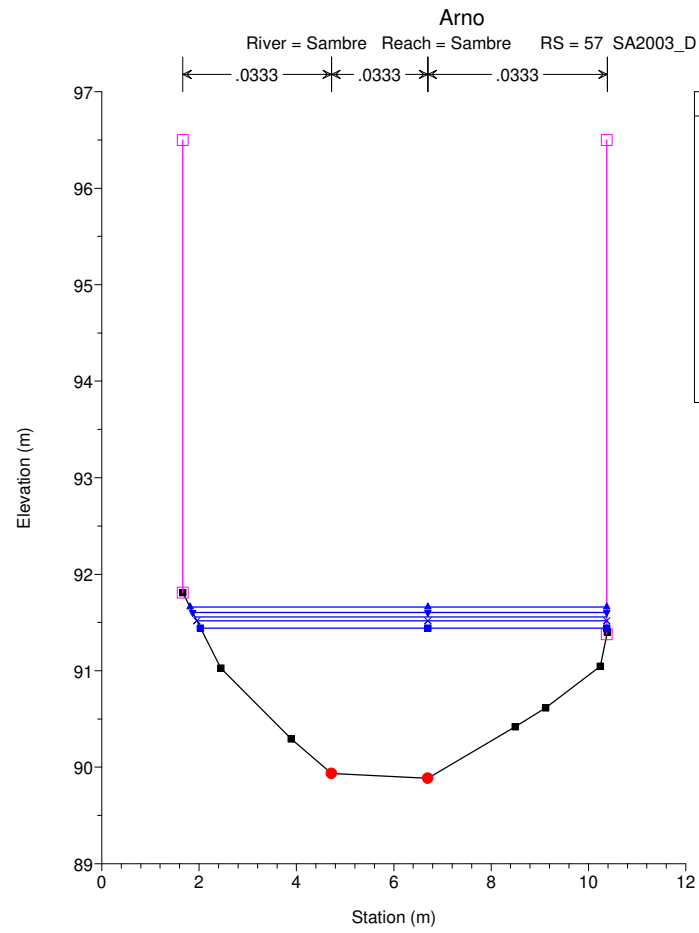
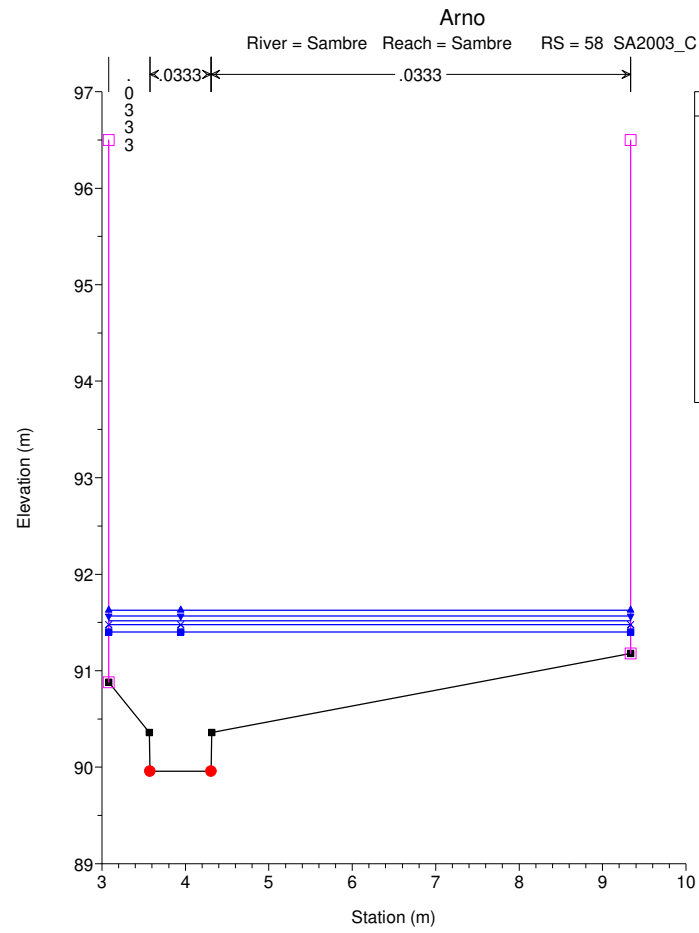


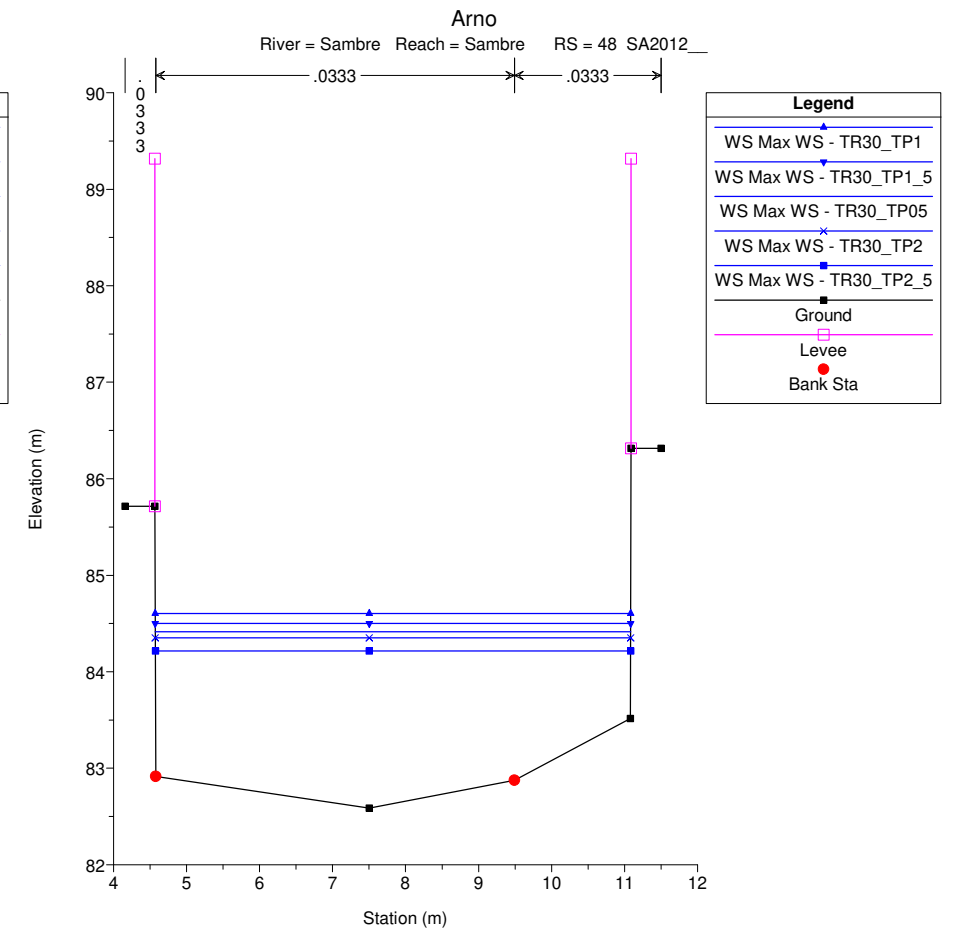
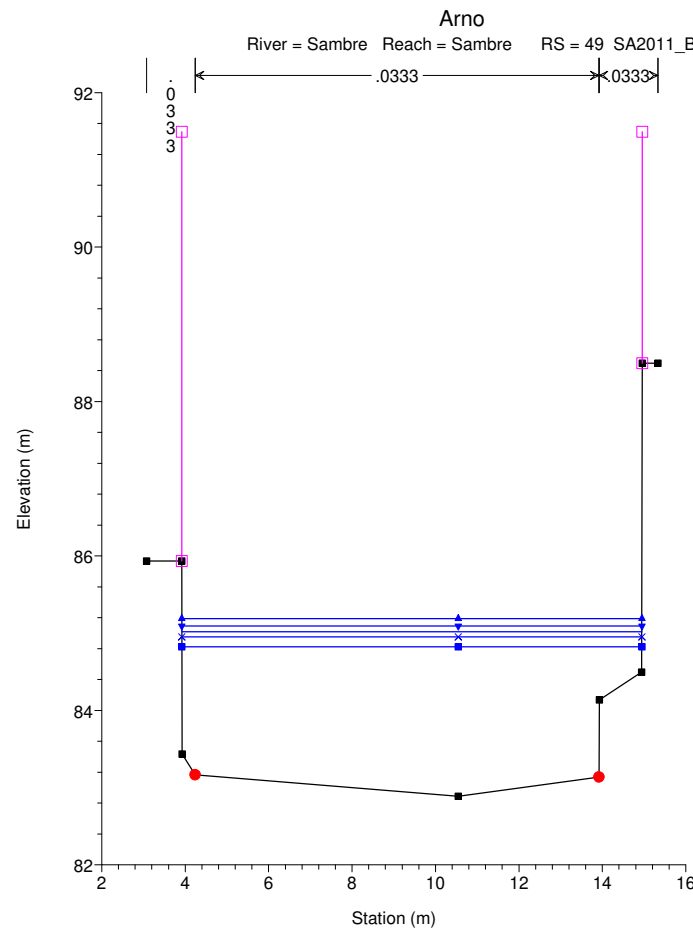
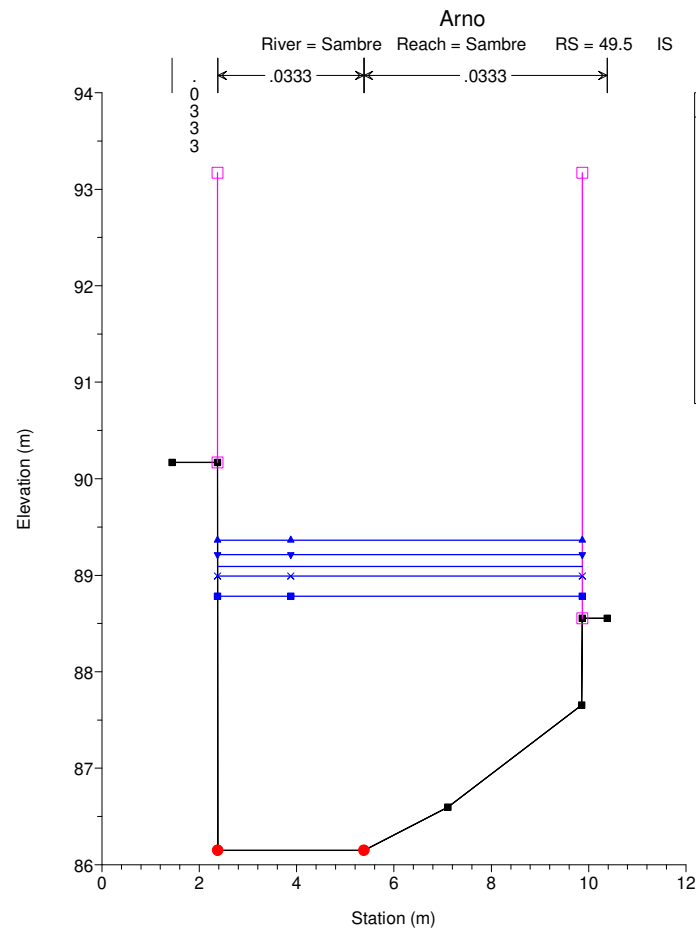
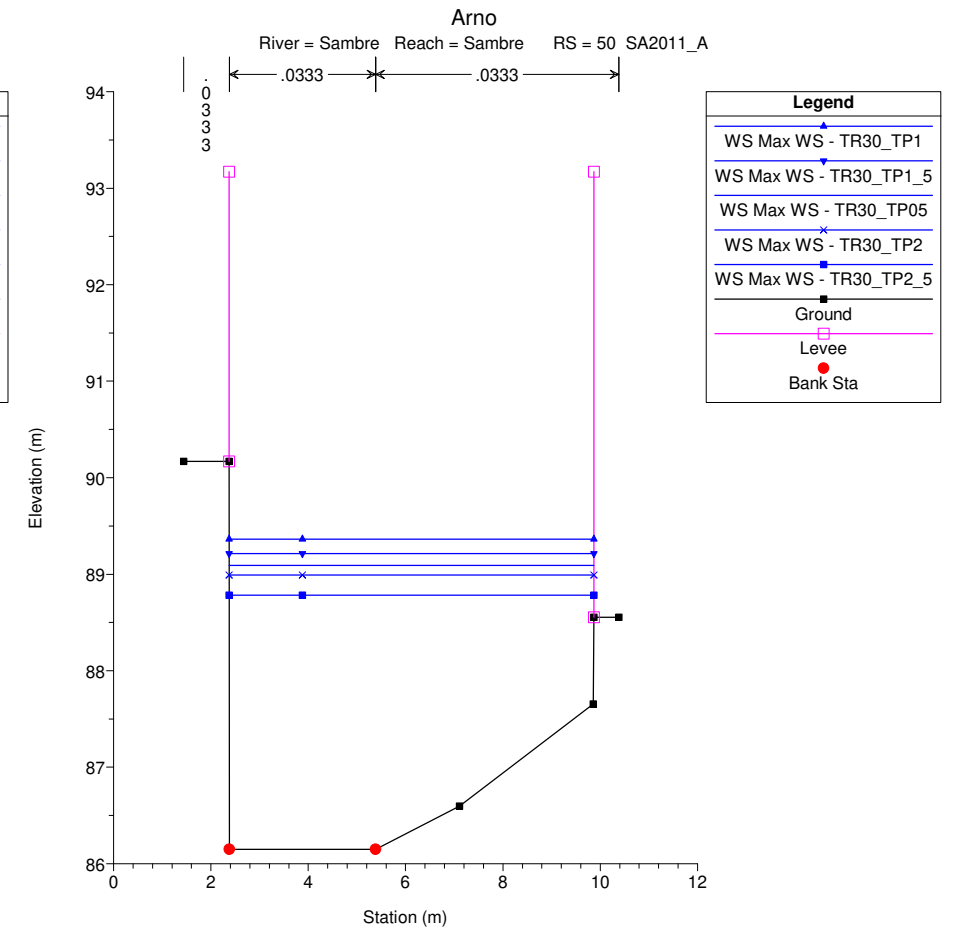
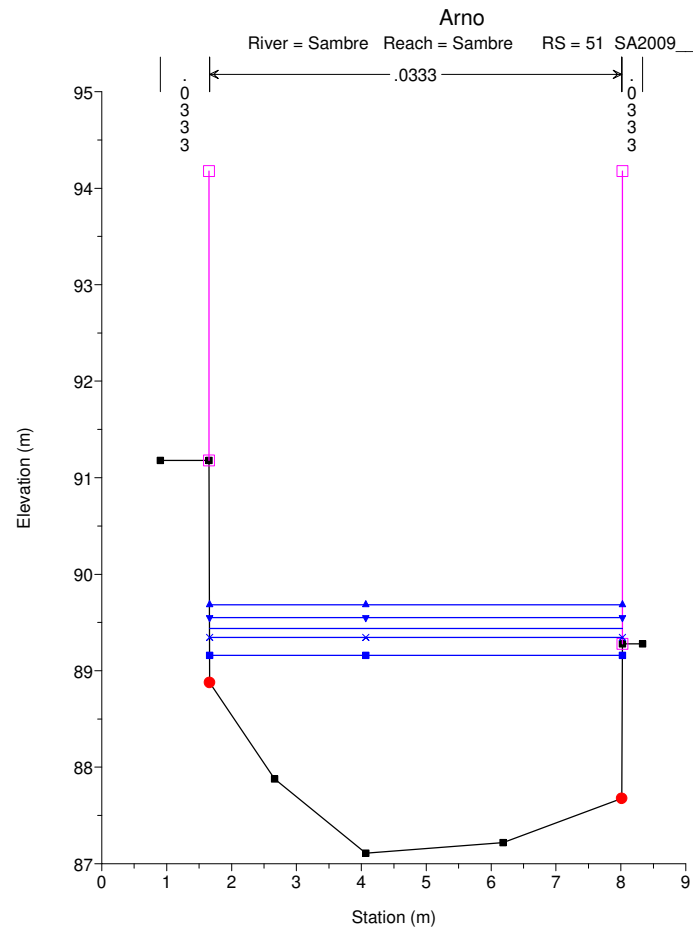
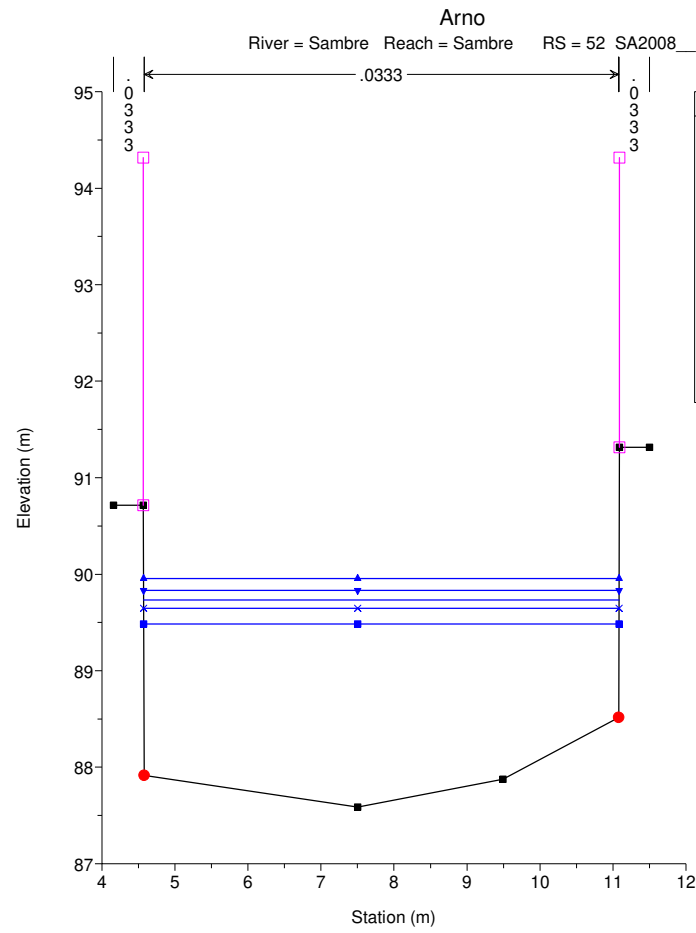
Profili longitudinali
Torrente Sambre
Tr = 30 anni

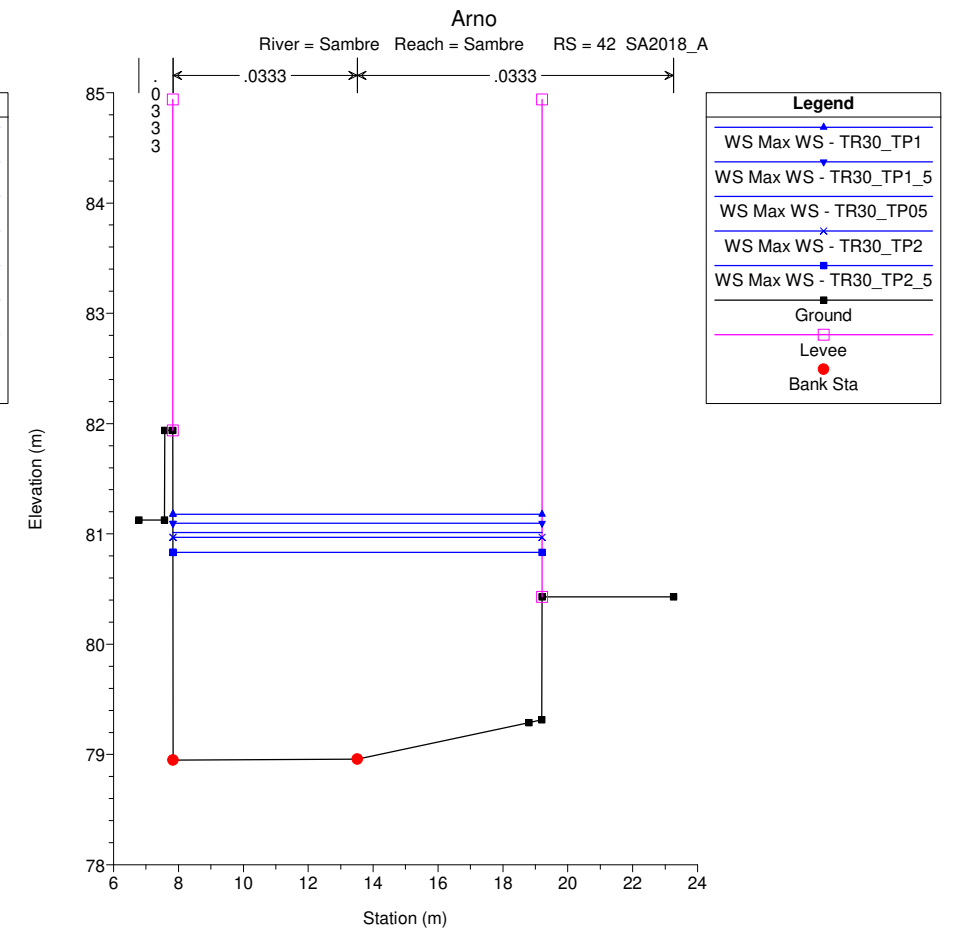
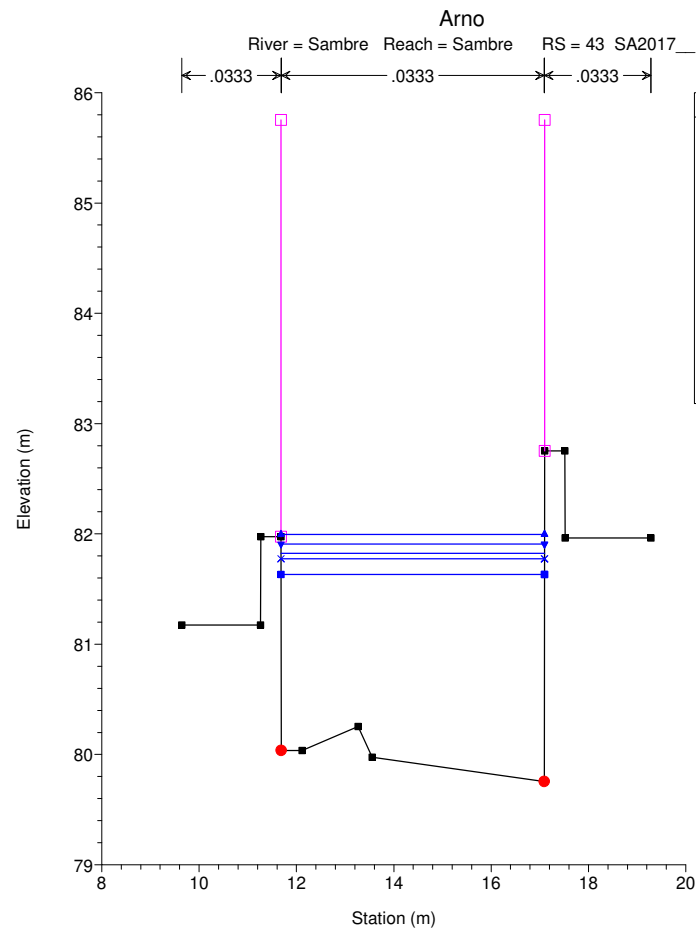
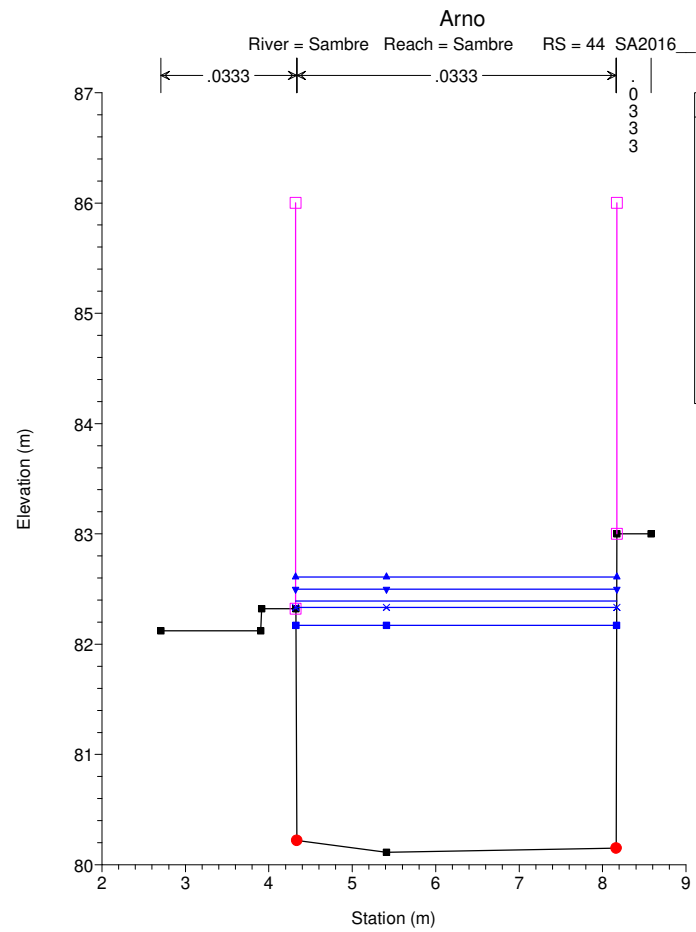
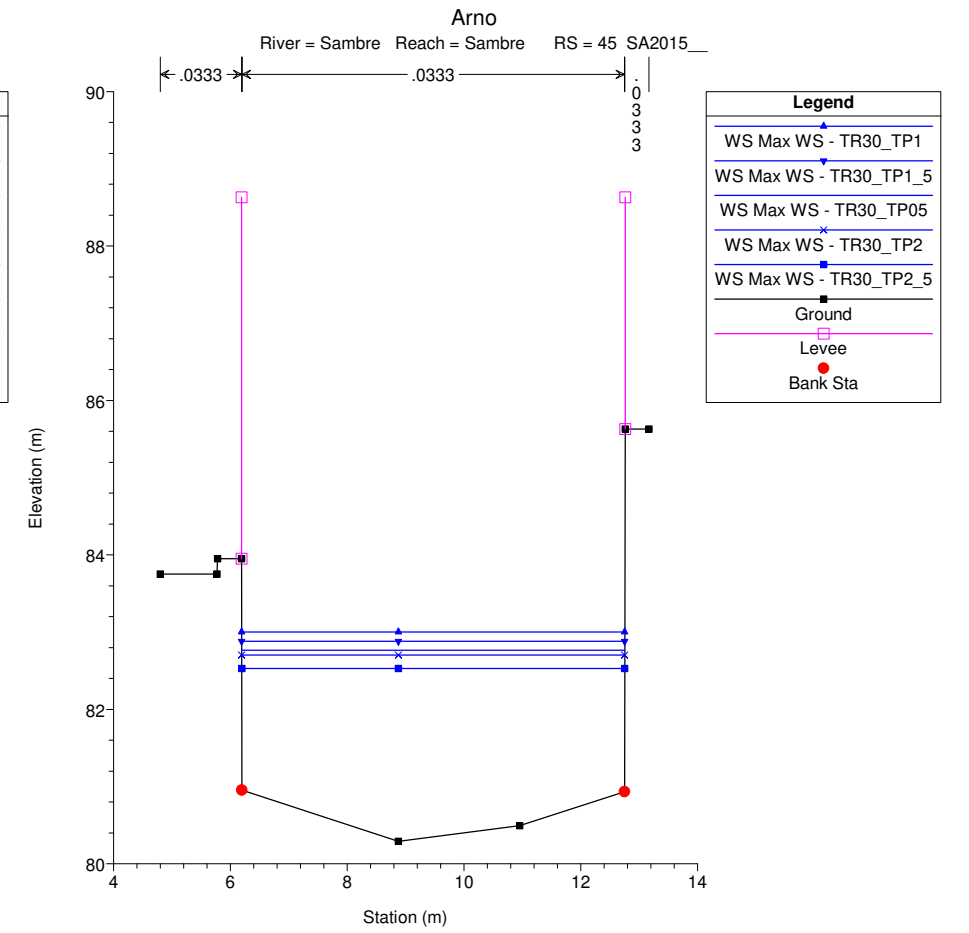
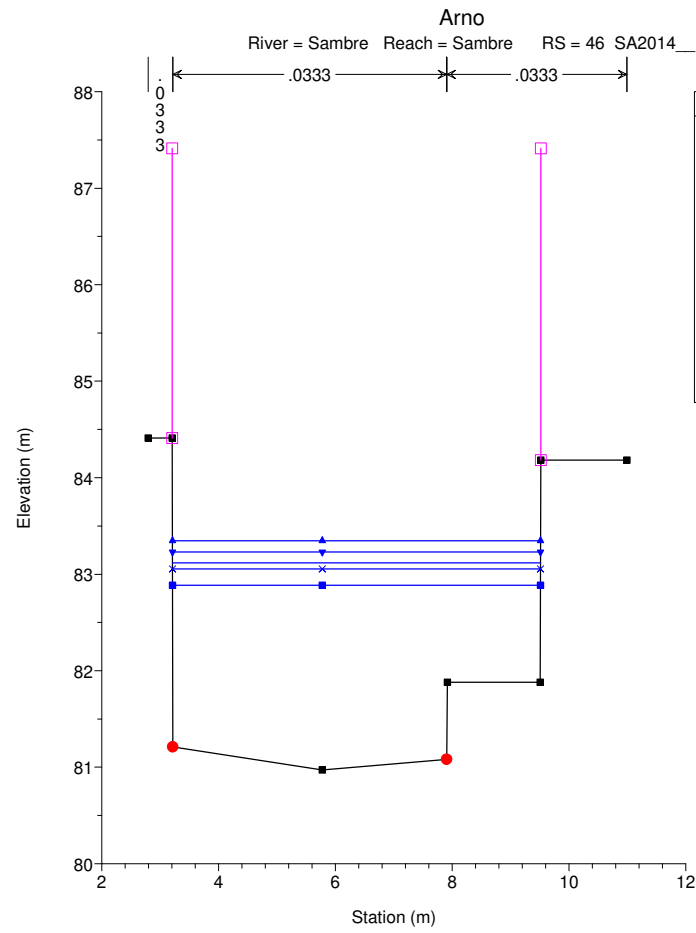
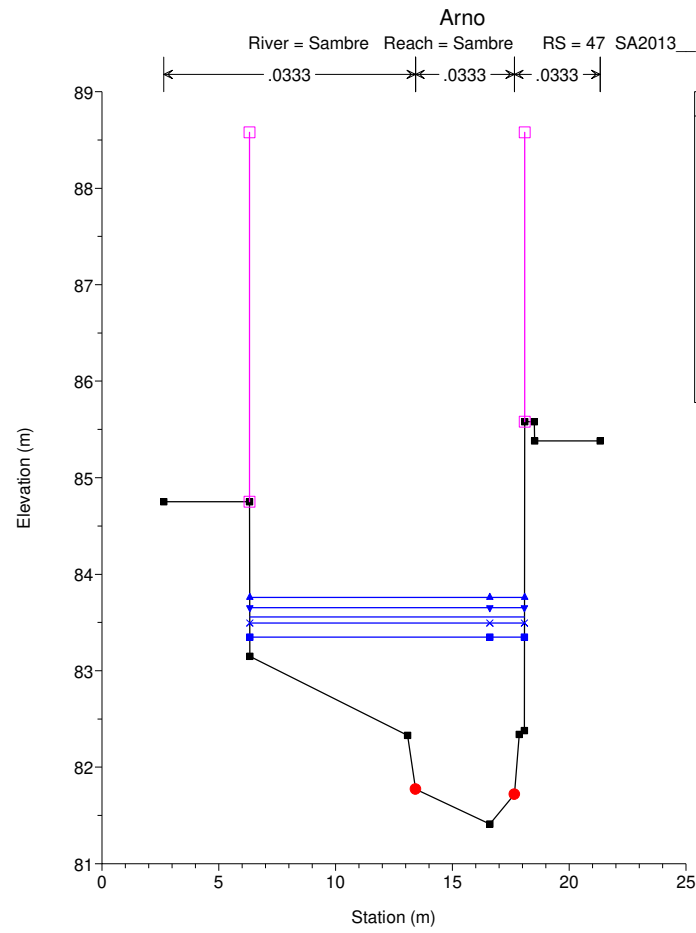


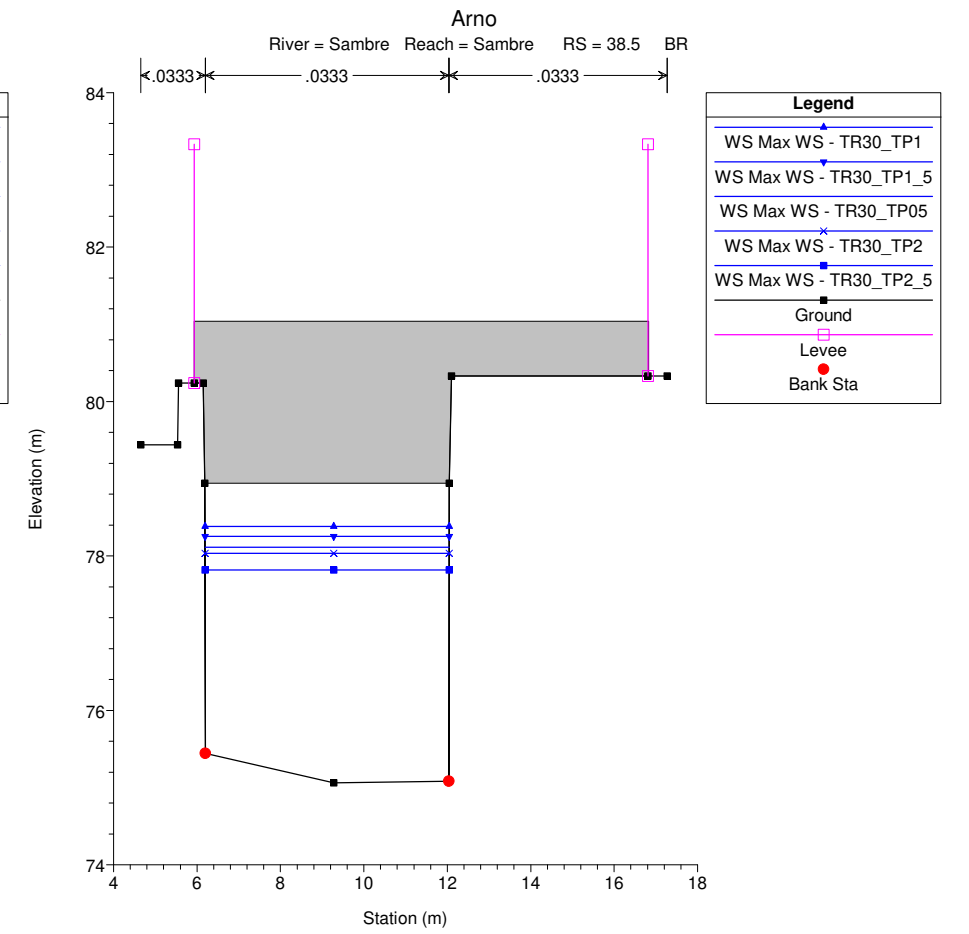
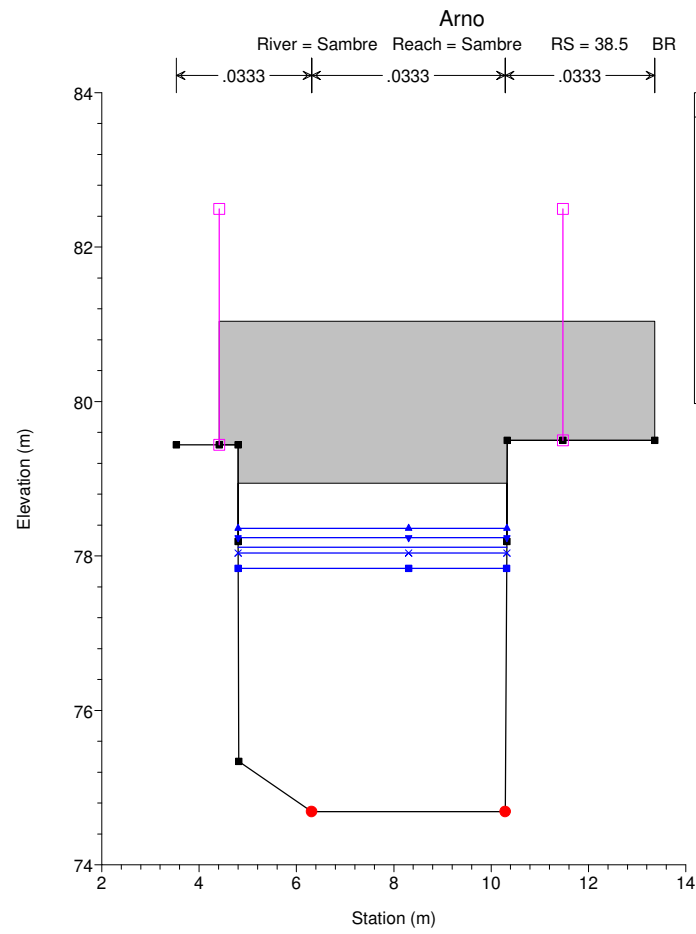
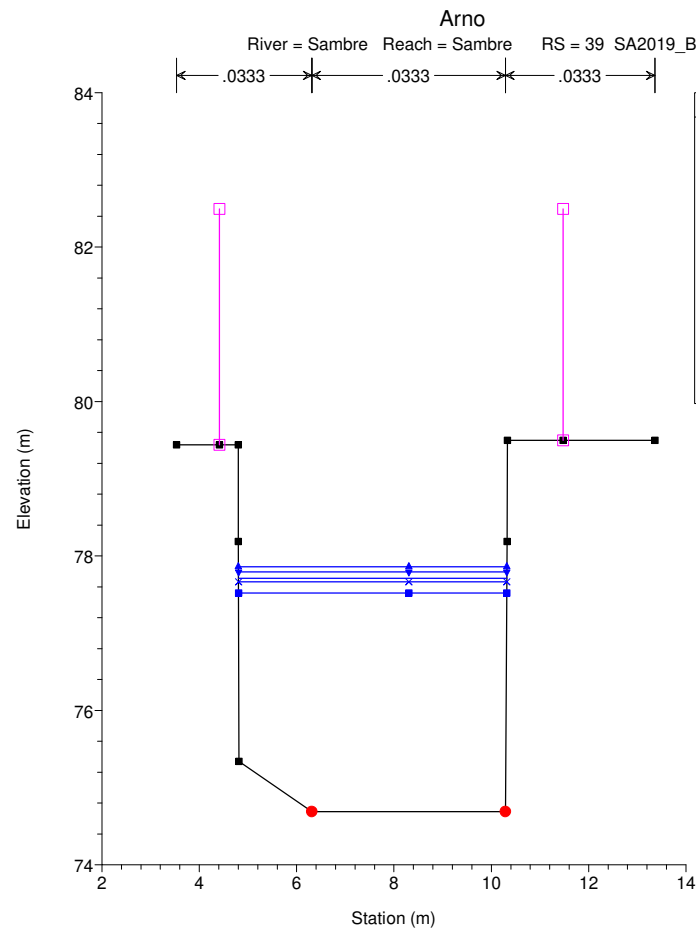
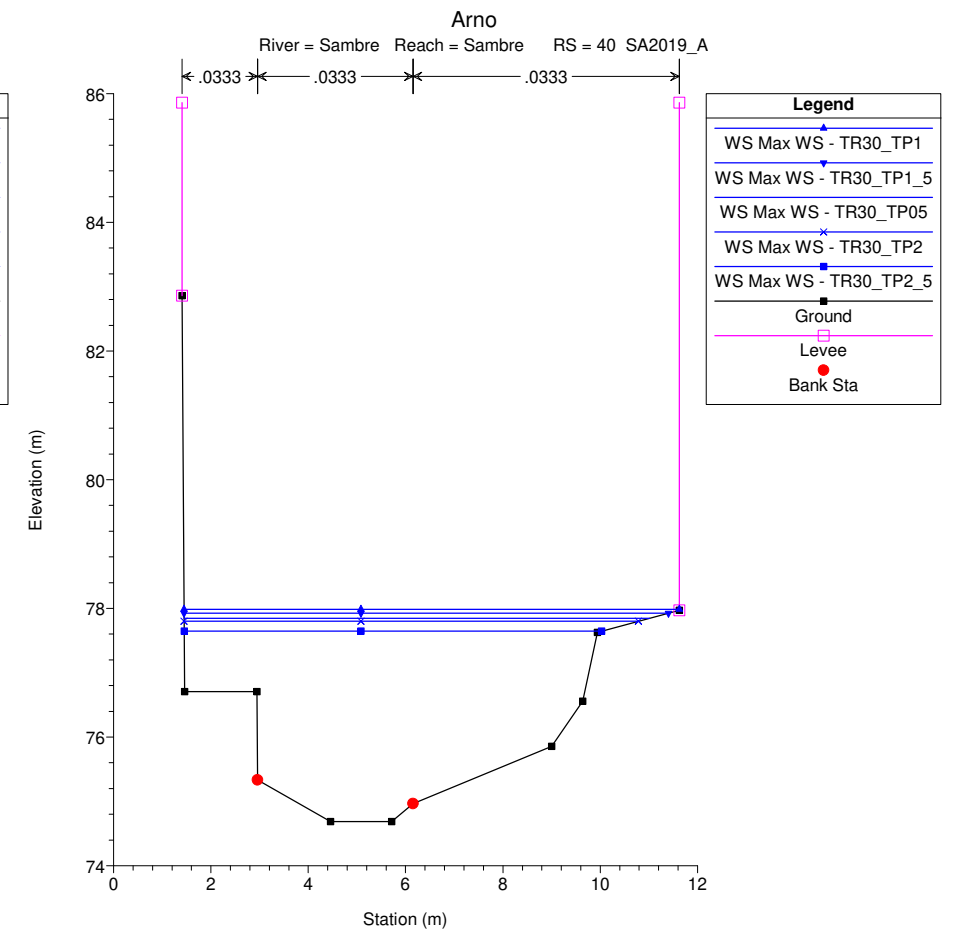
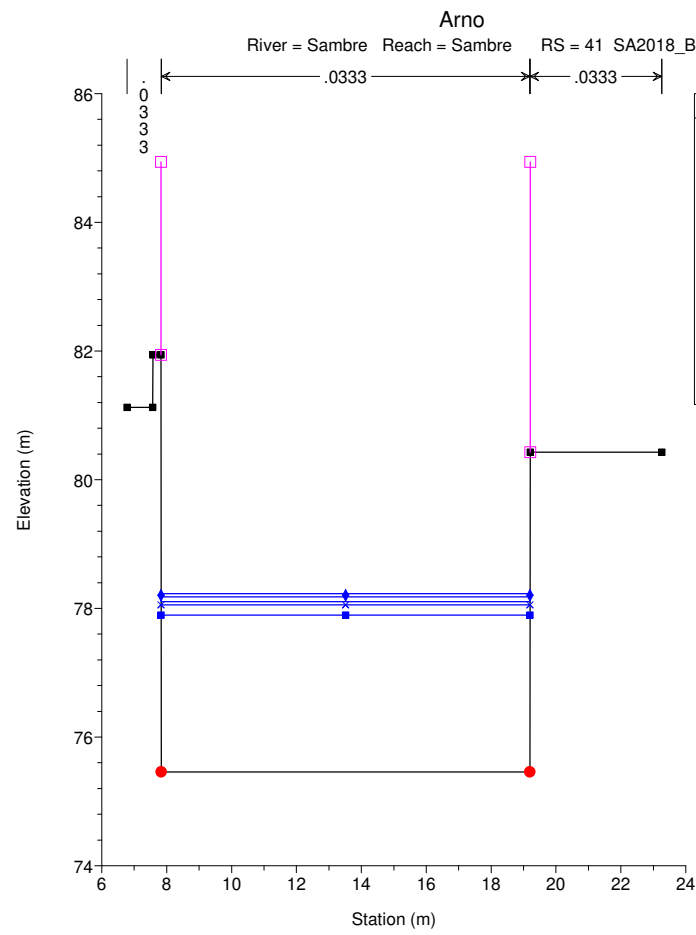
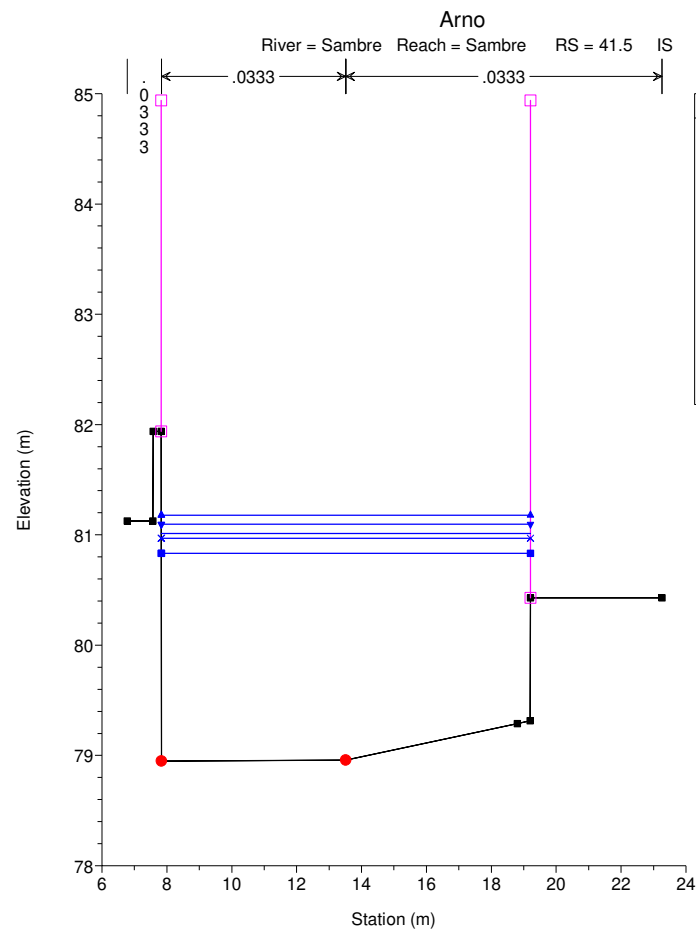
Sezioni fluviali
Torrente Sambre
Tr = 30 anni

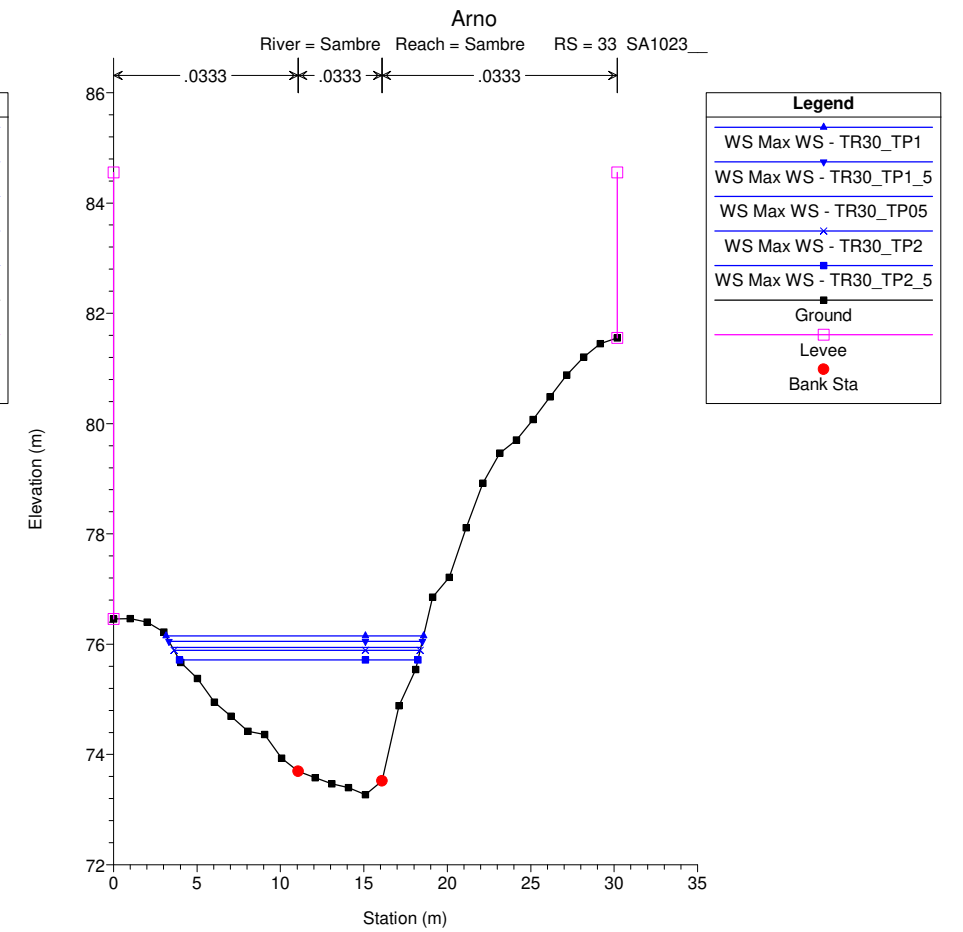
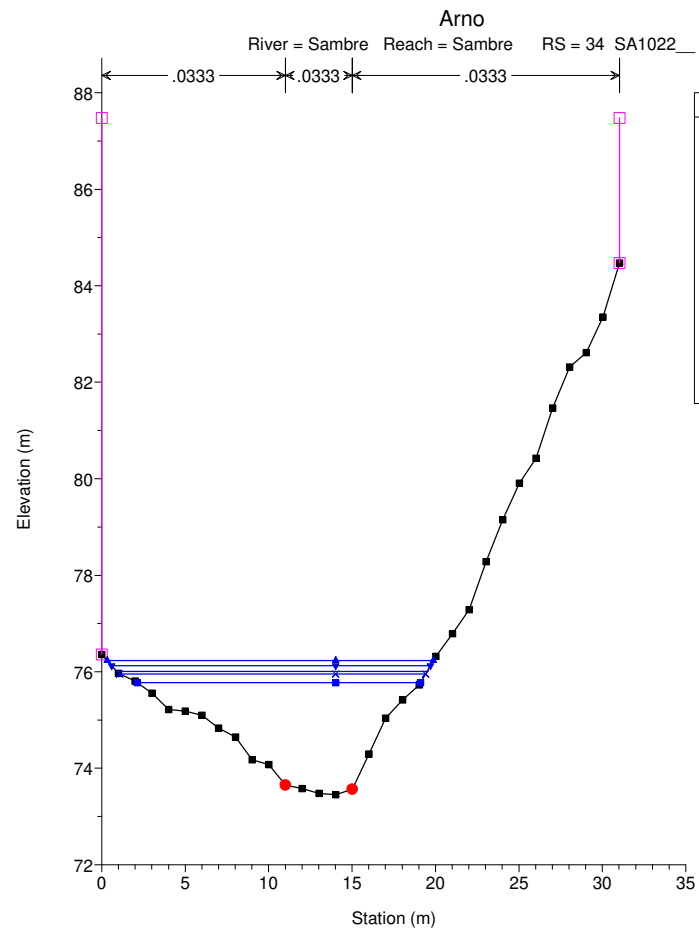
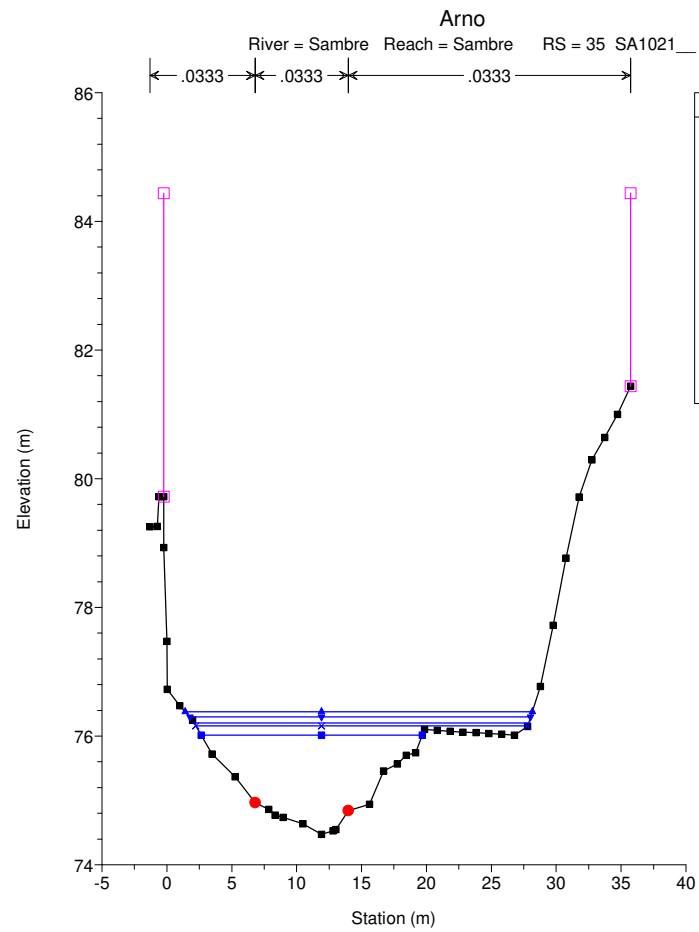
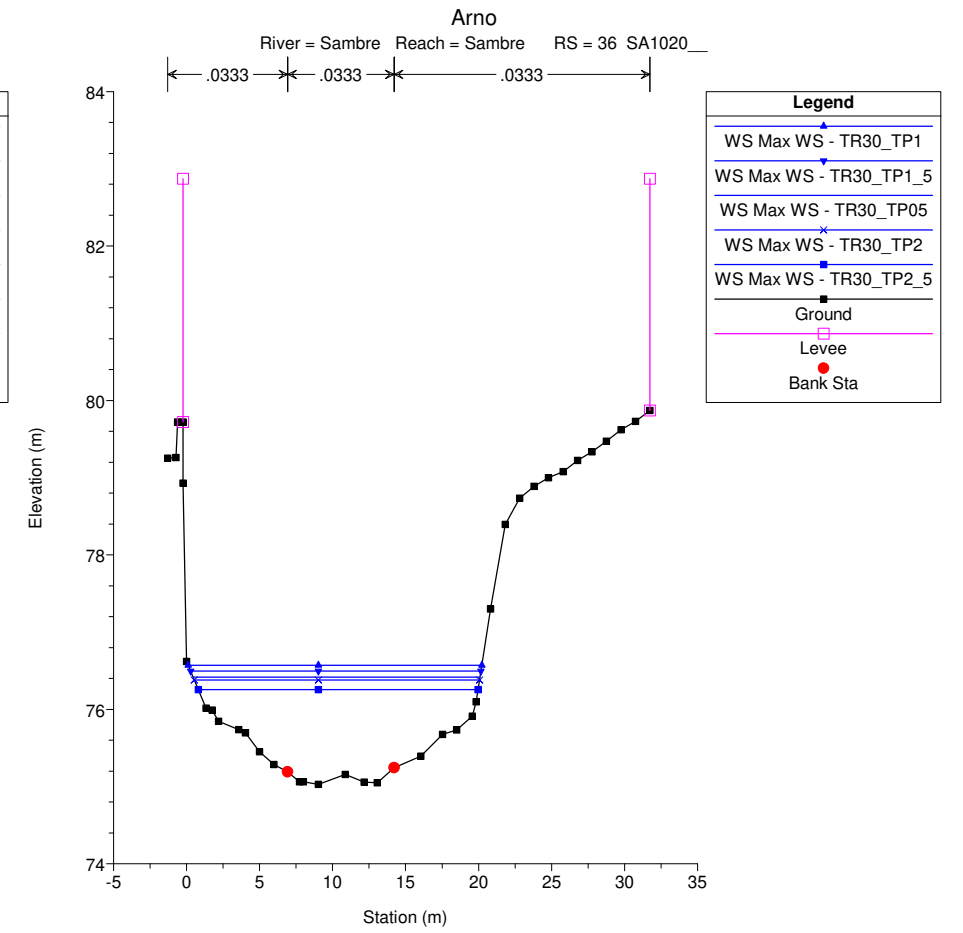
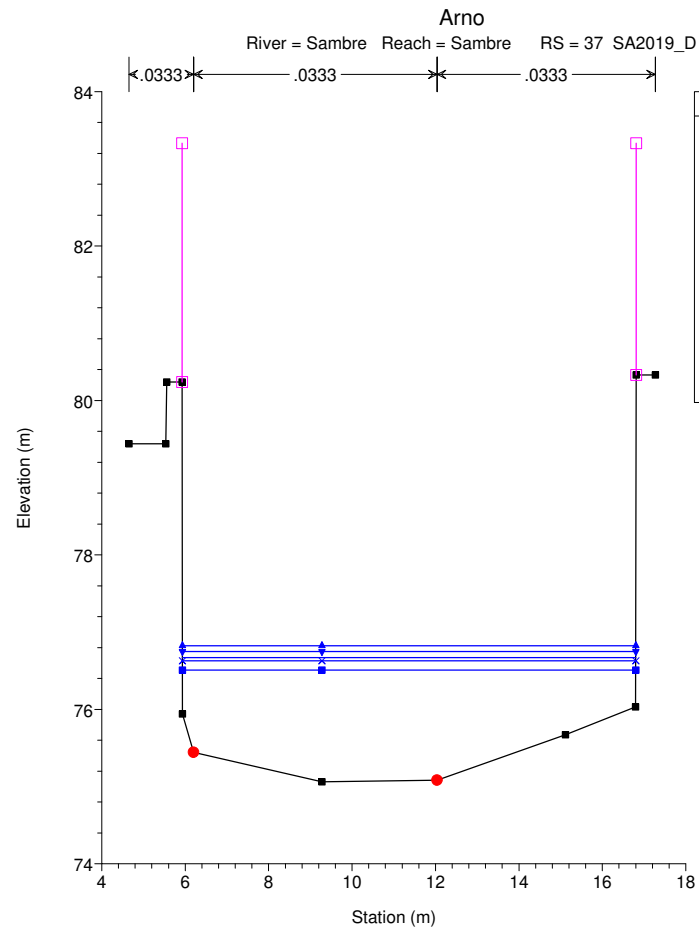
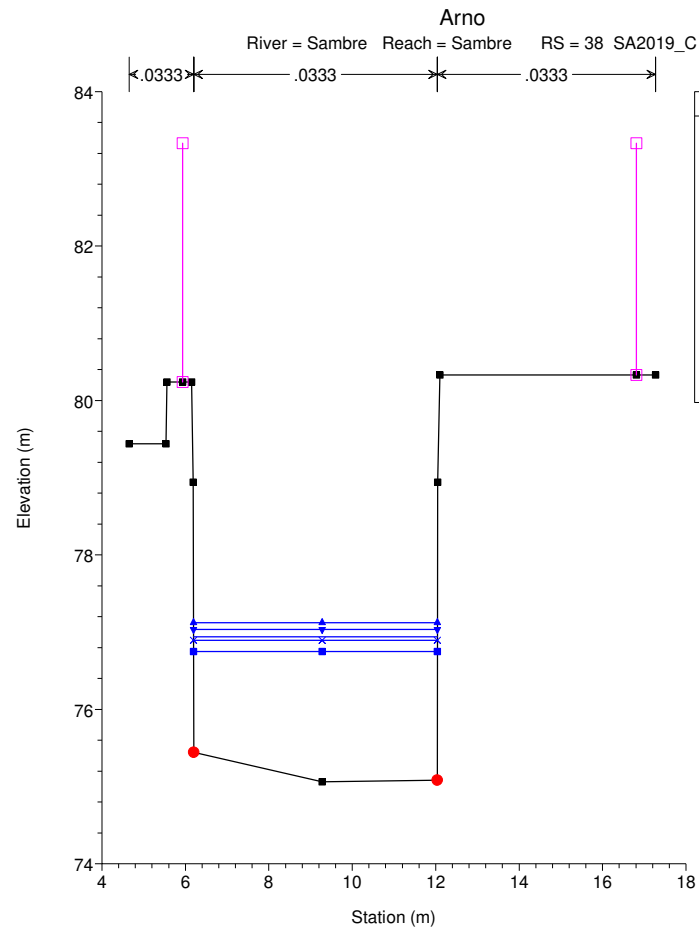


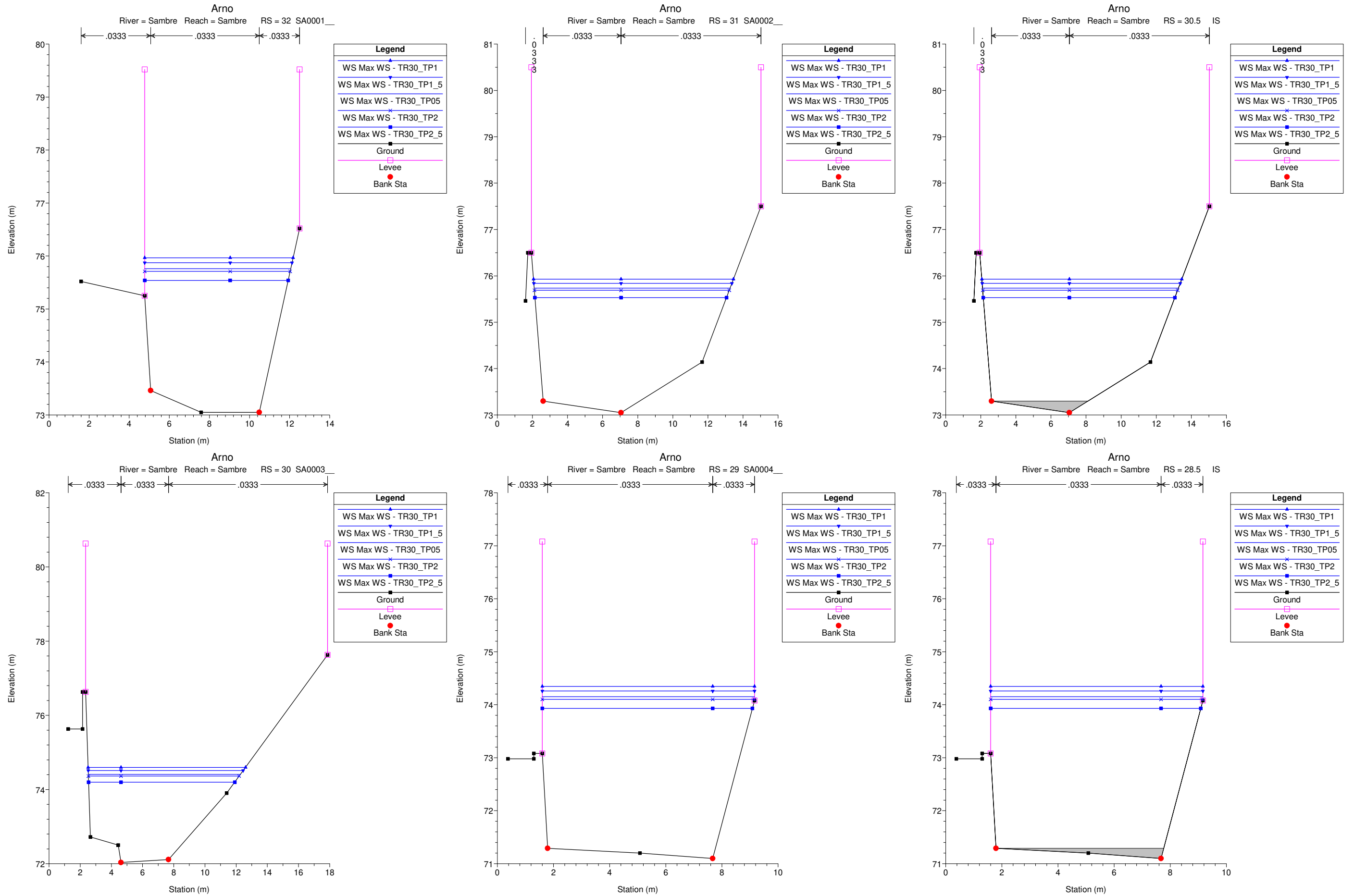


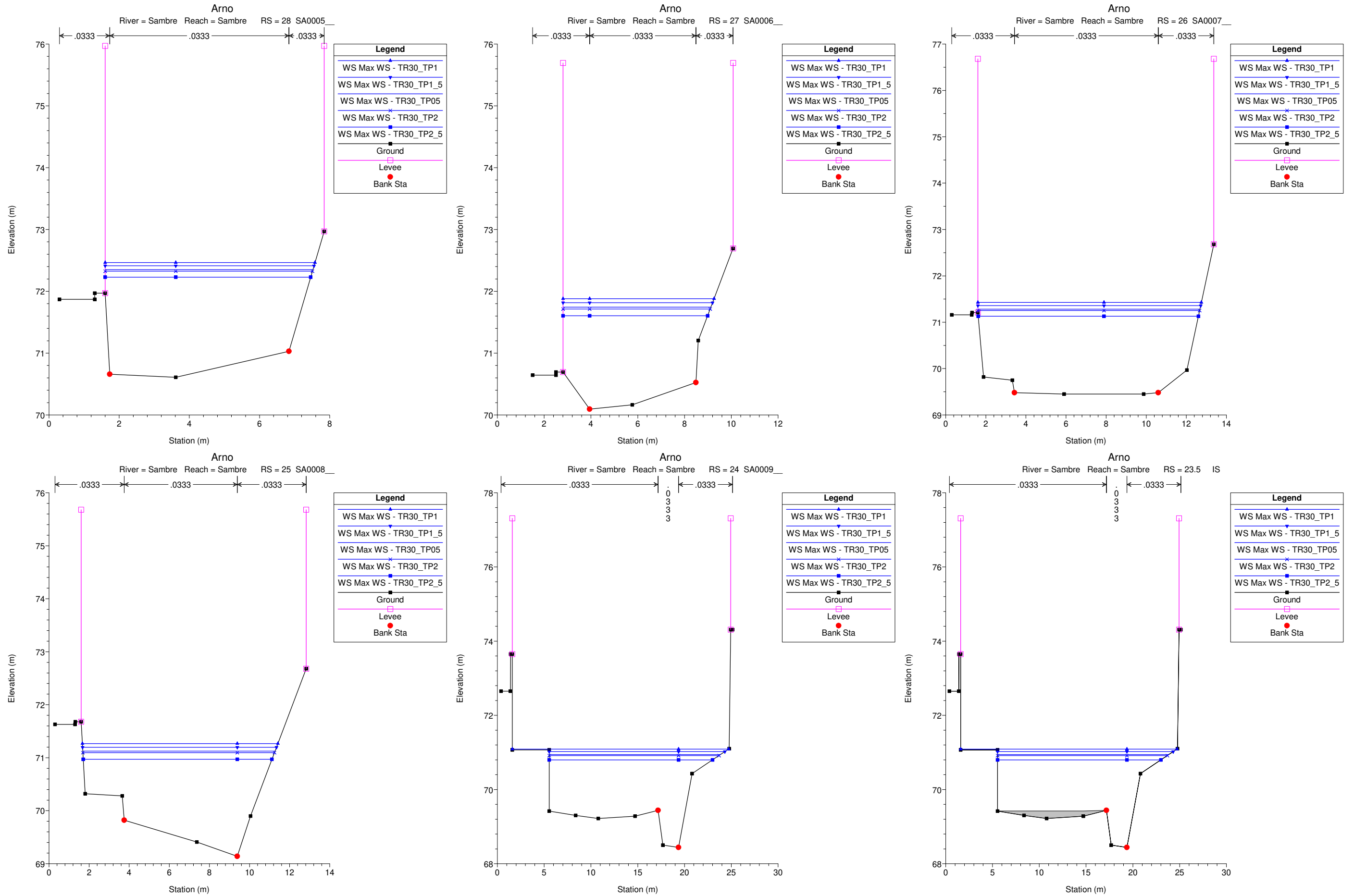


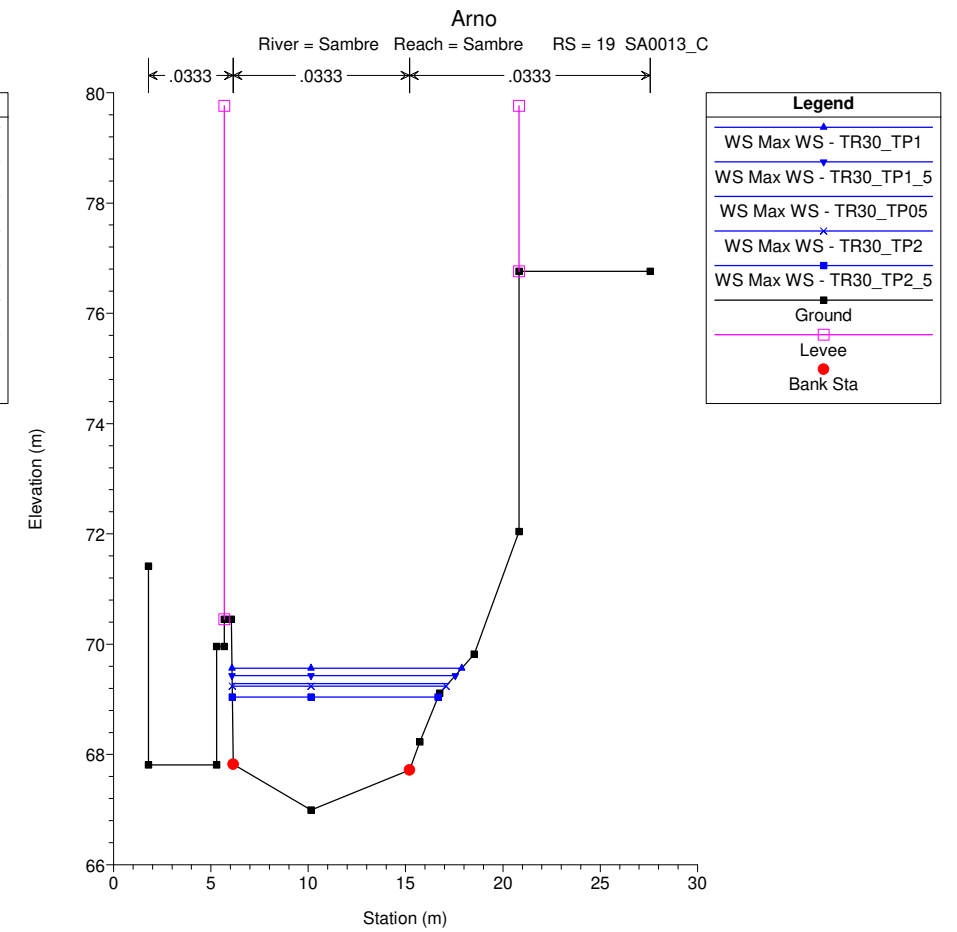
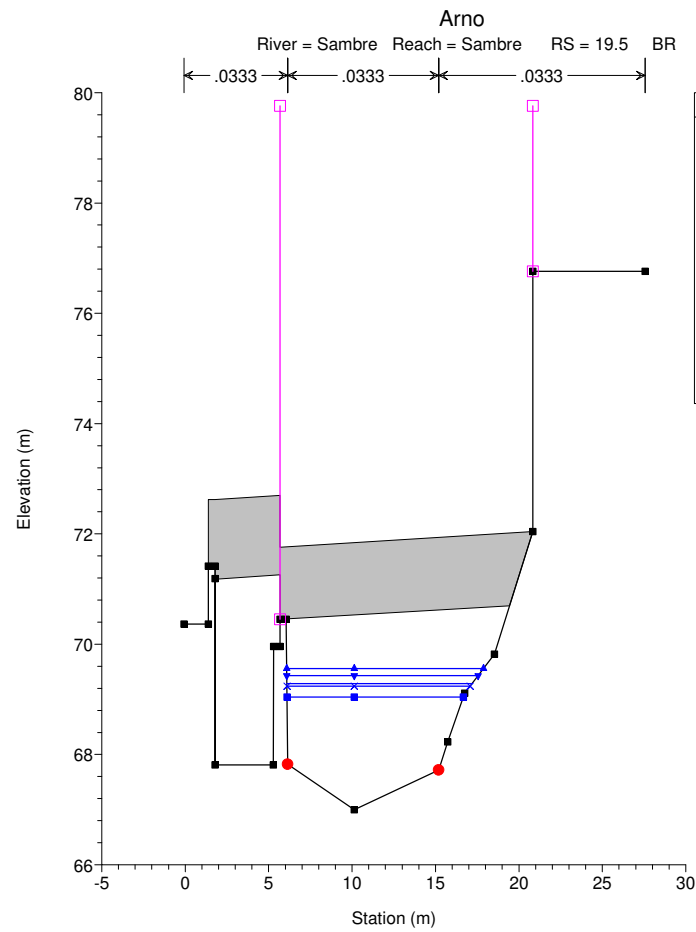
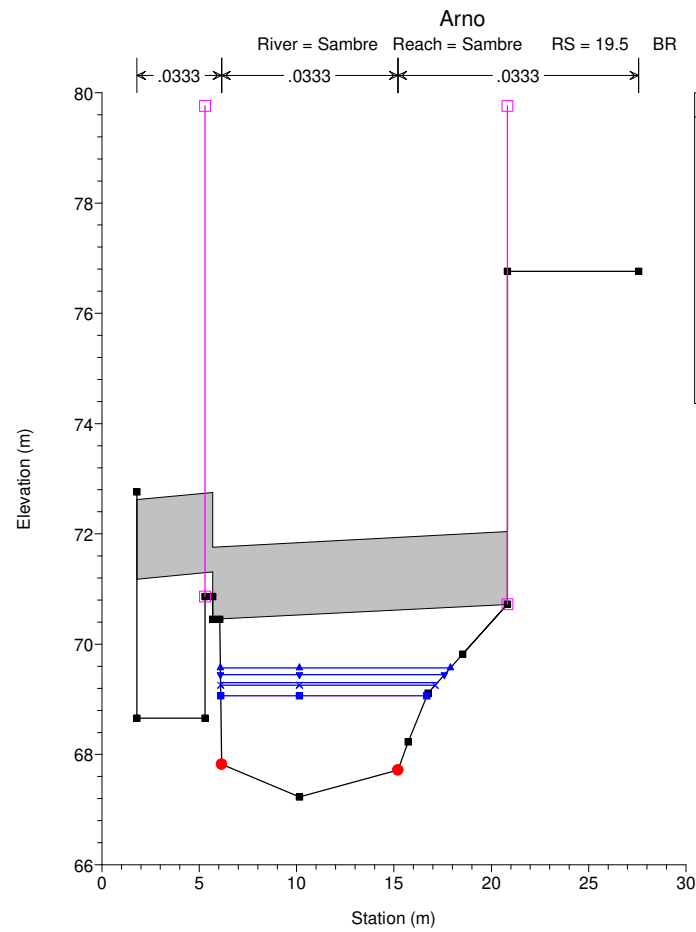
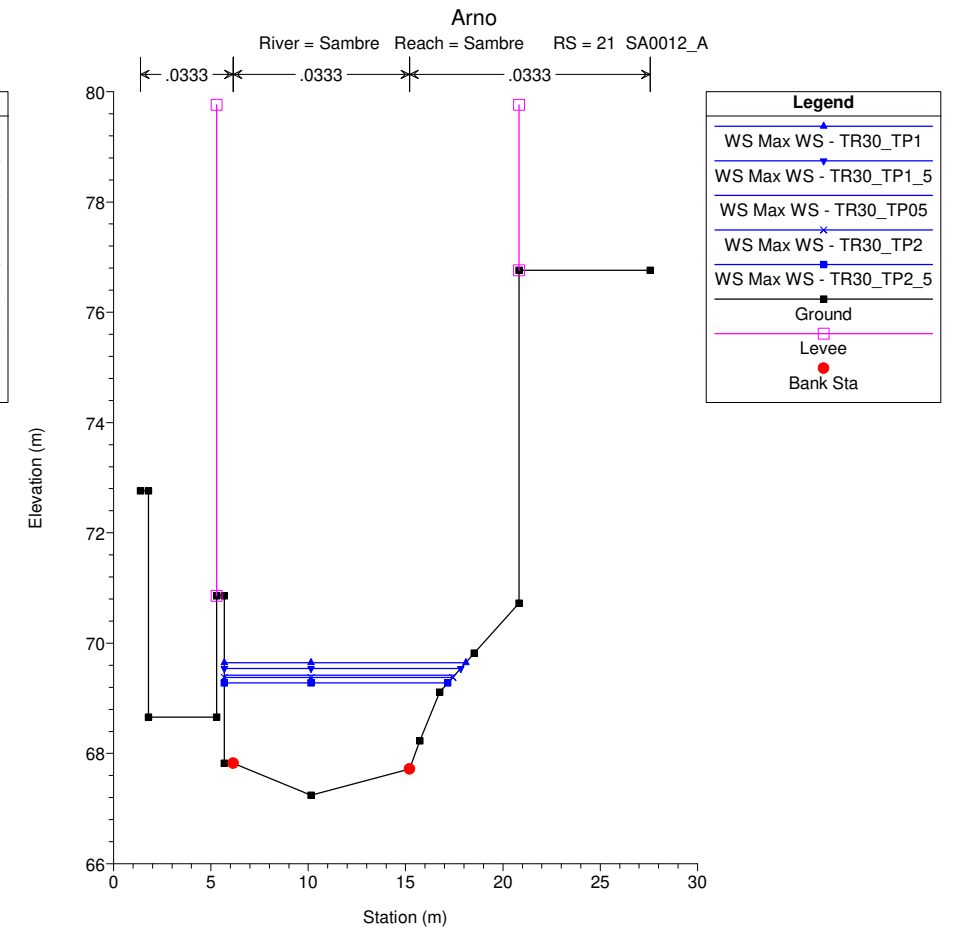
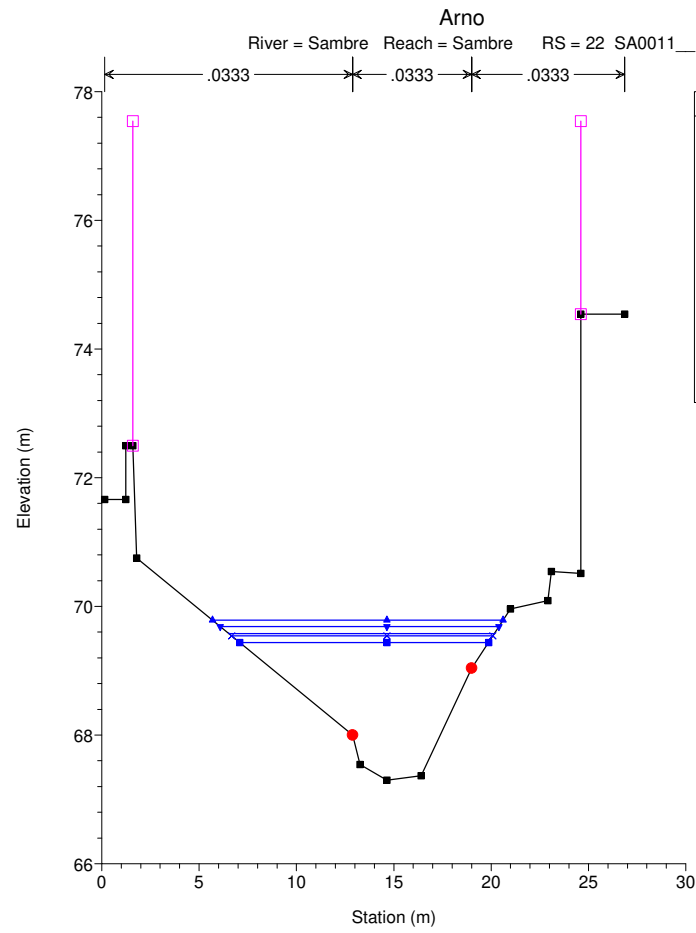
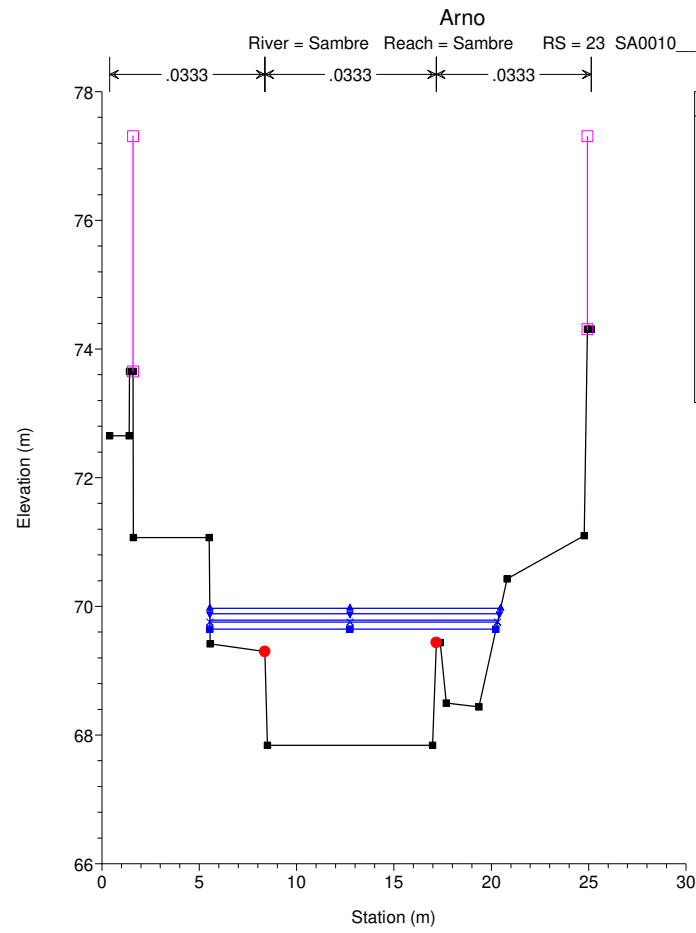


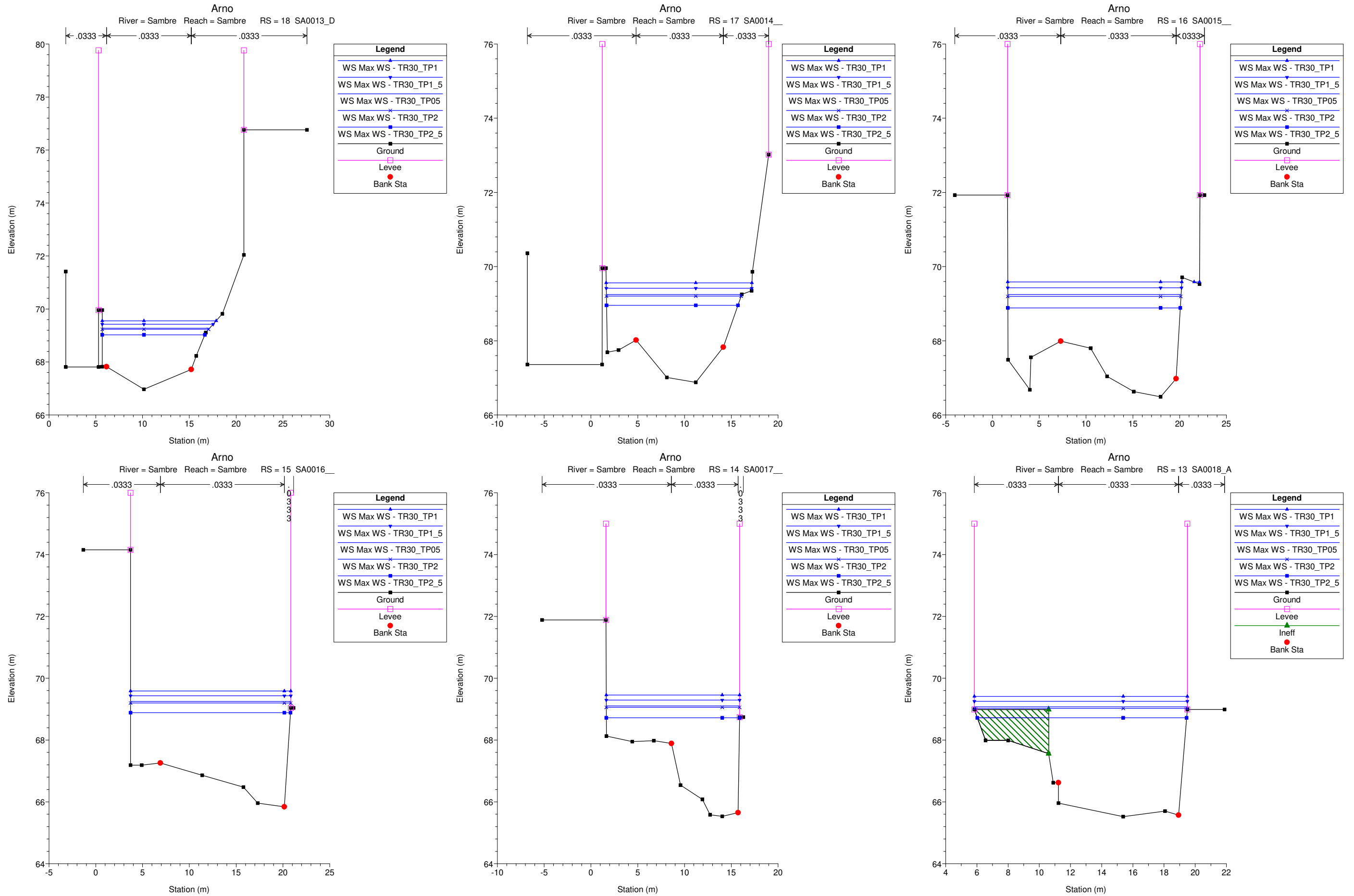


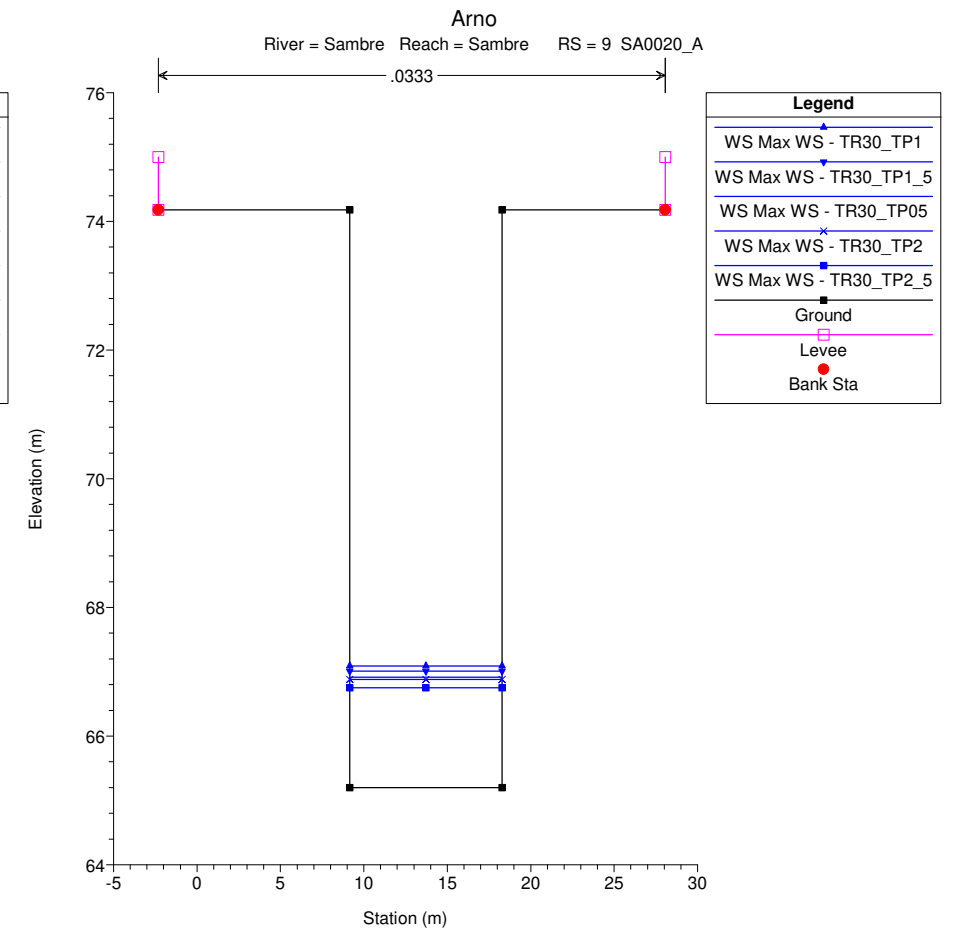
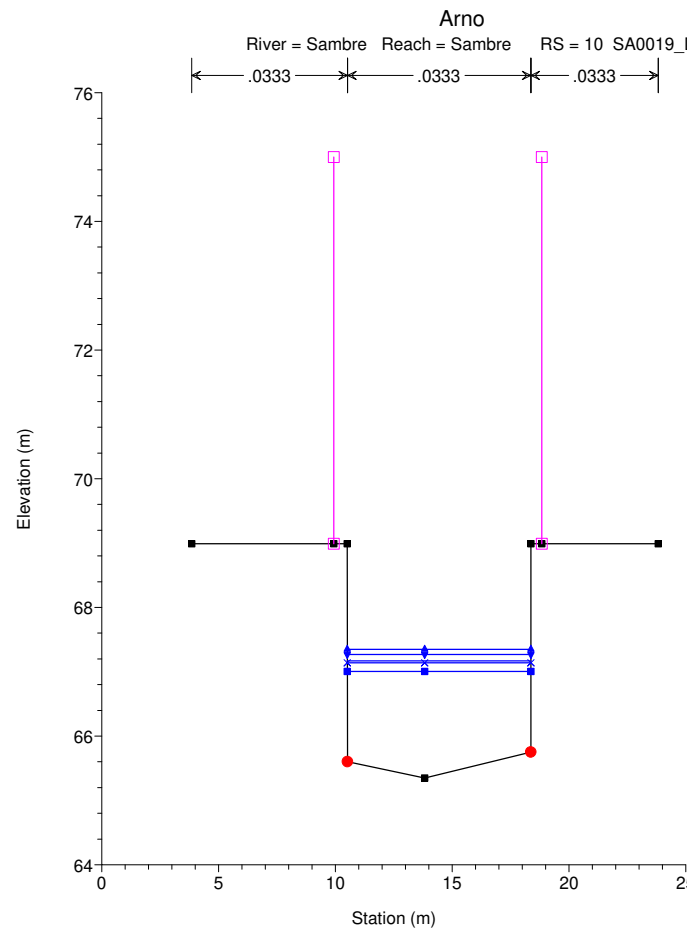
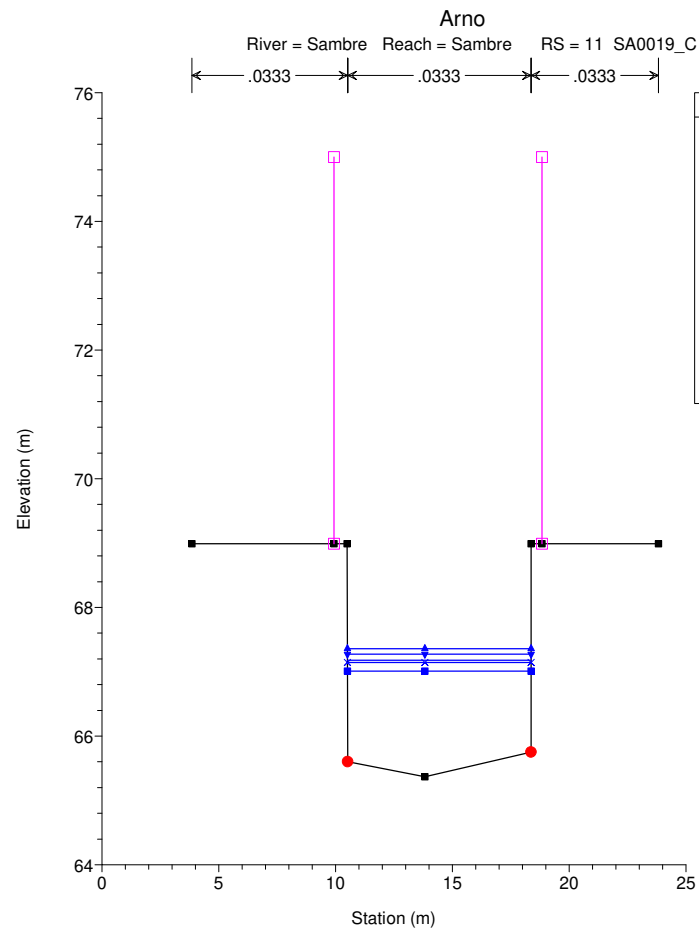
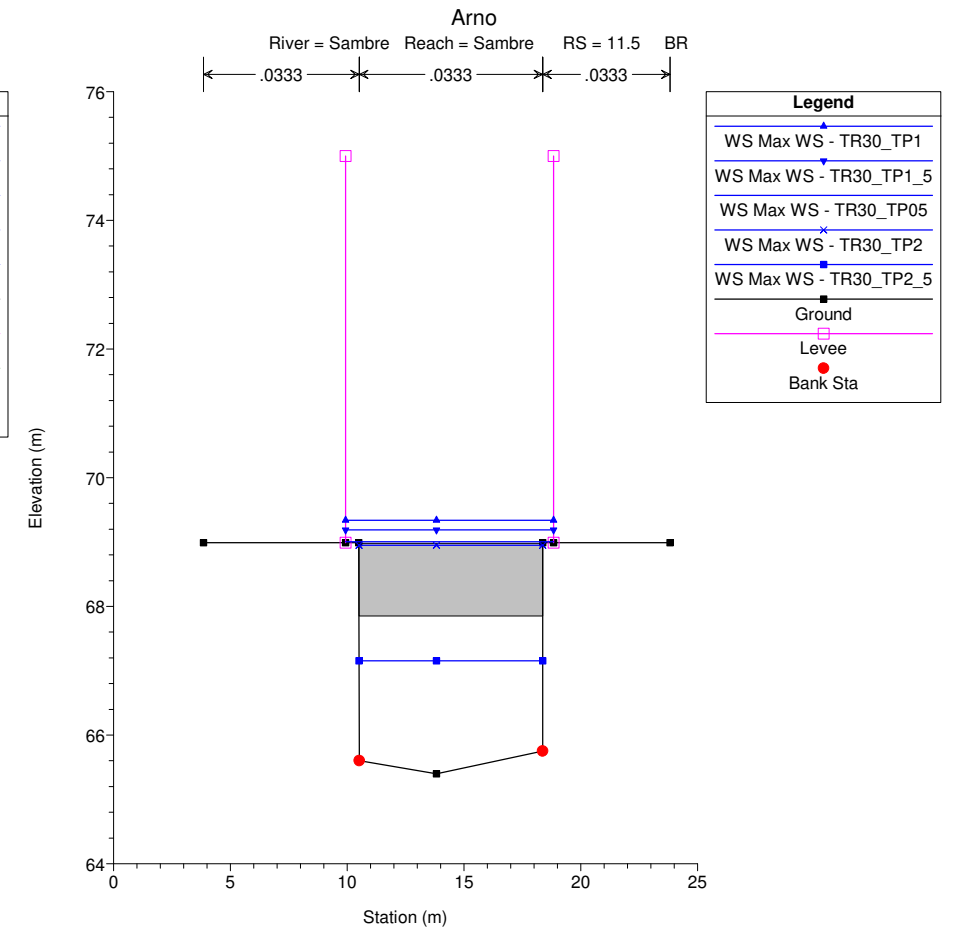
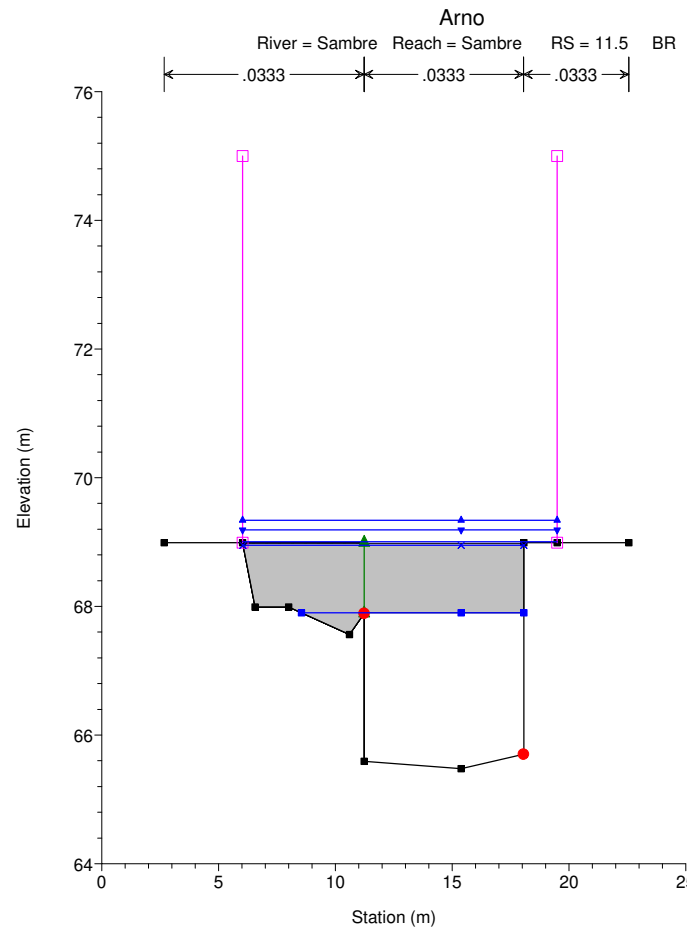
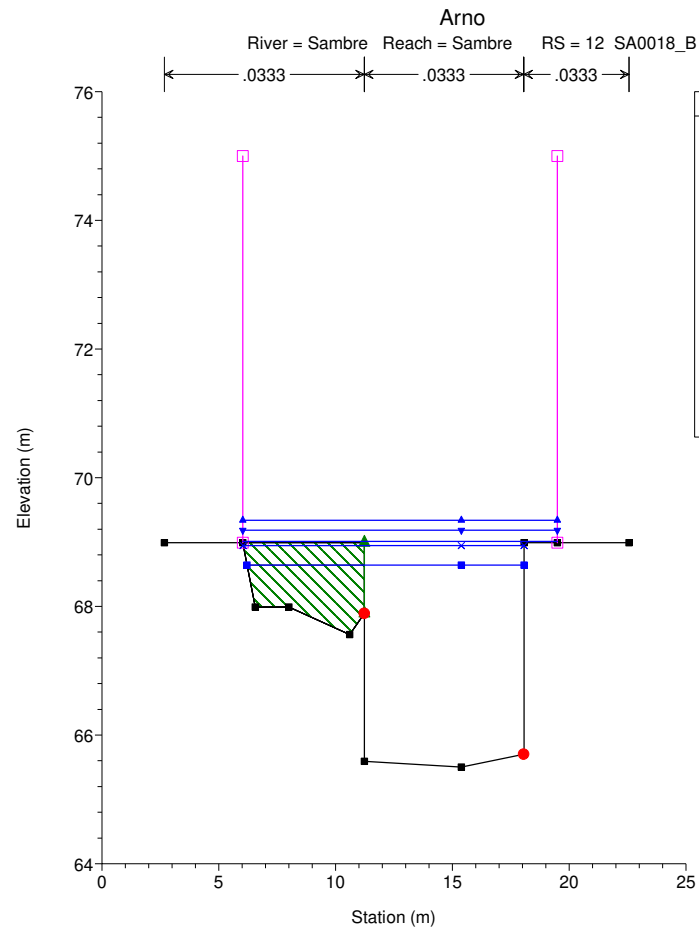


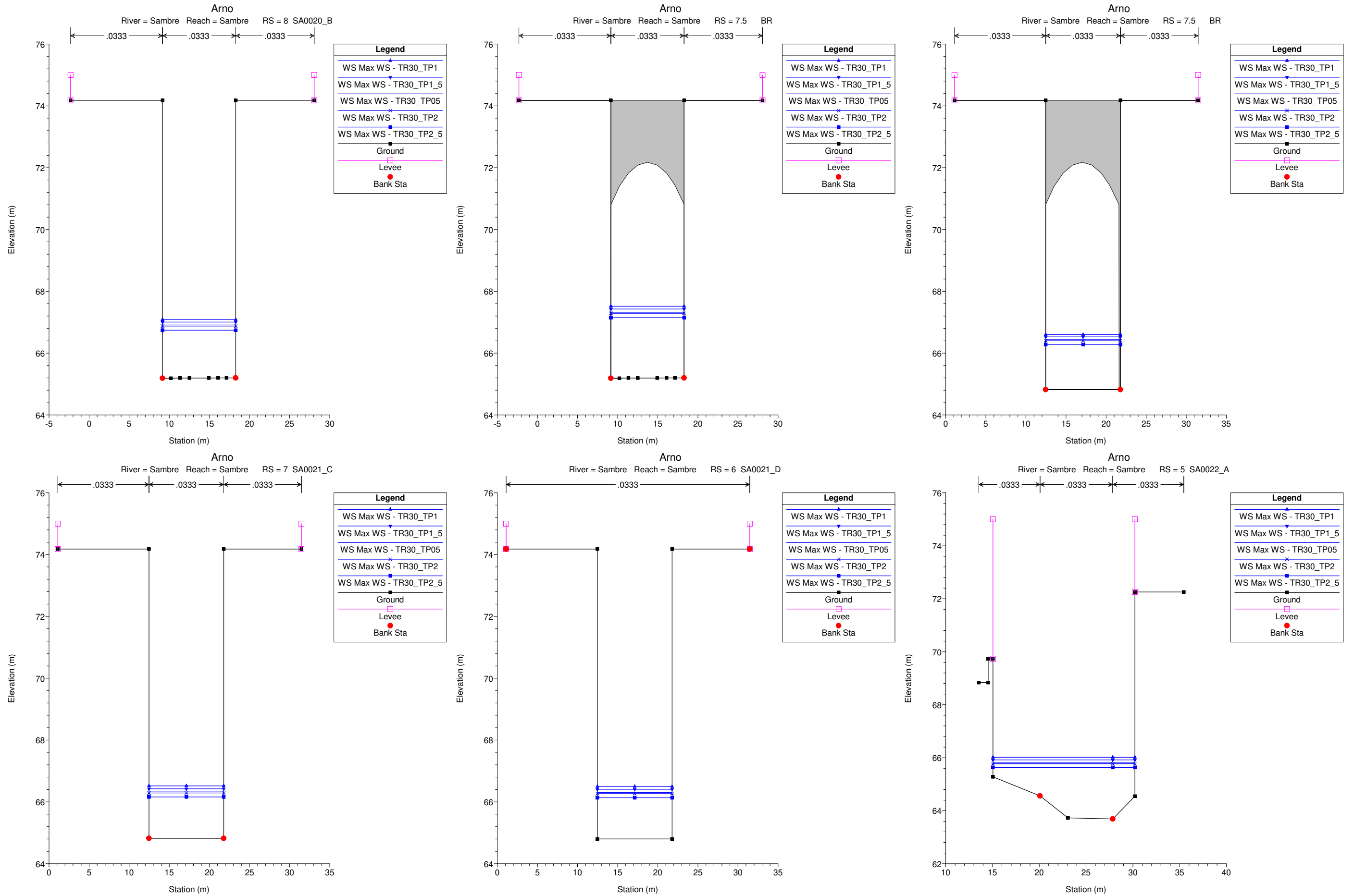


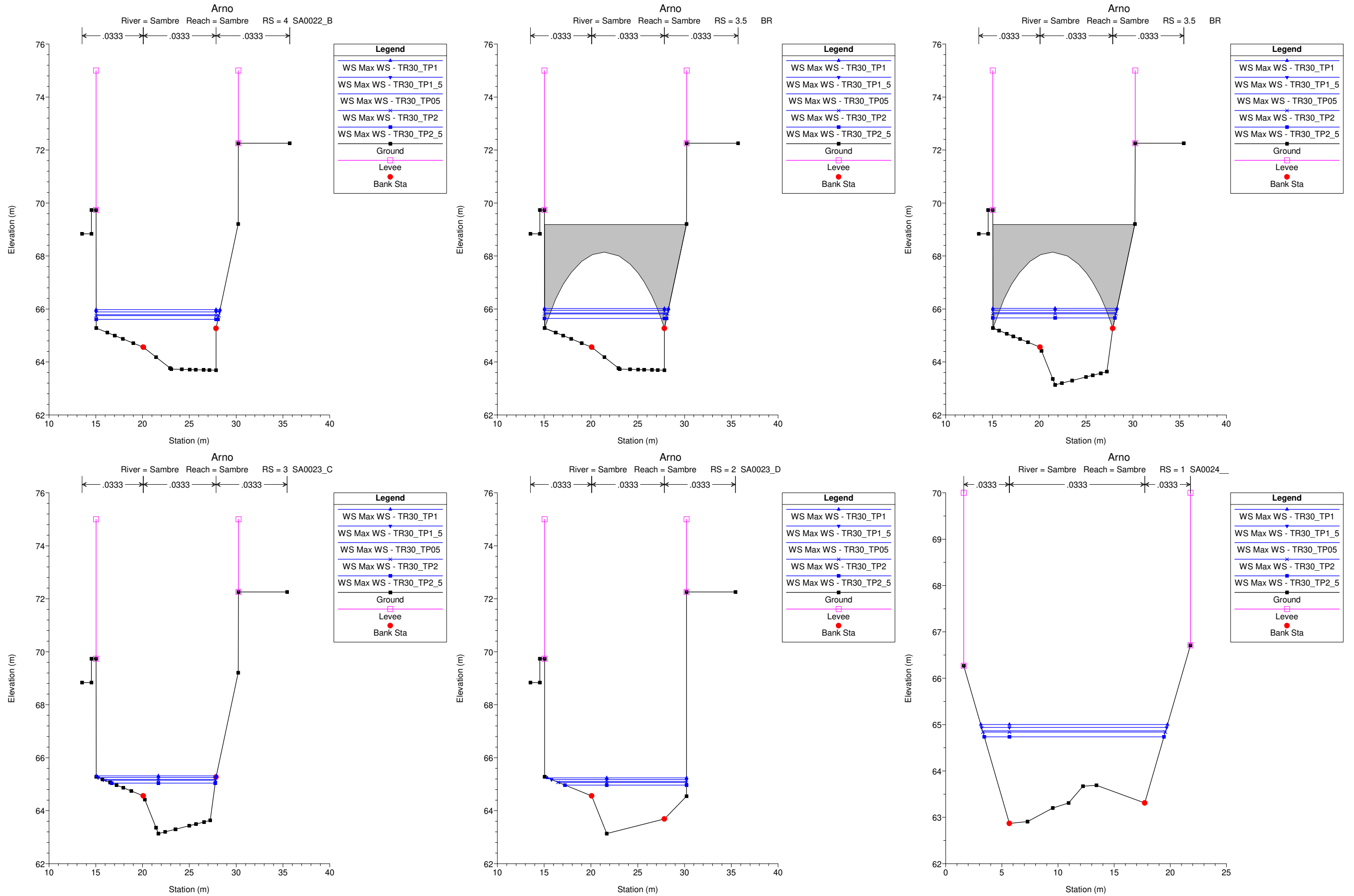




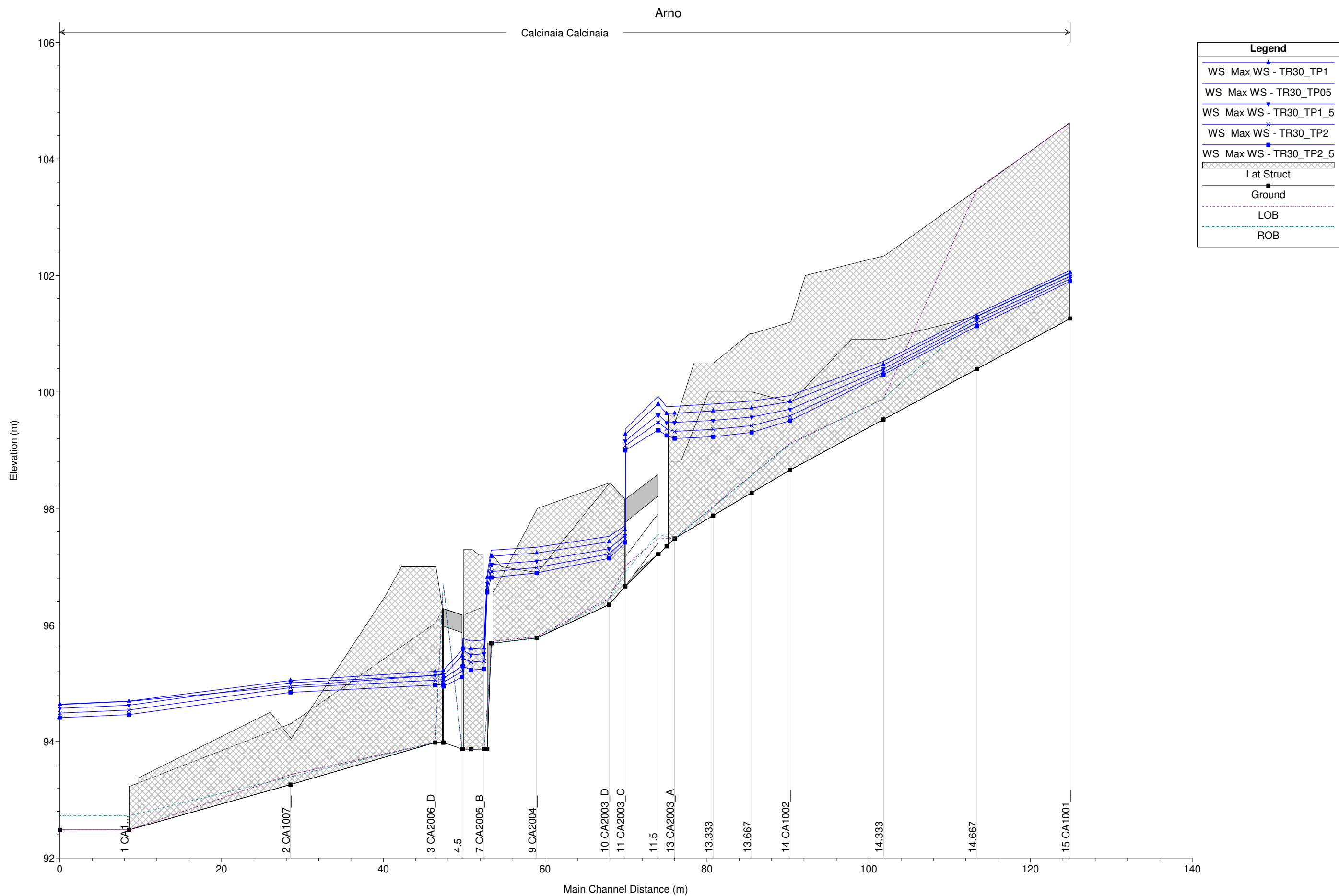




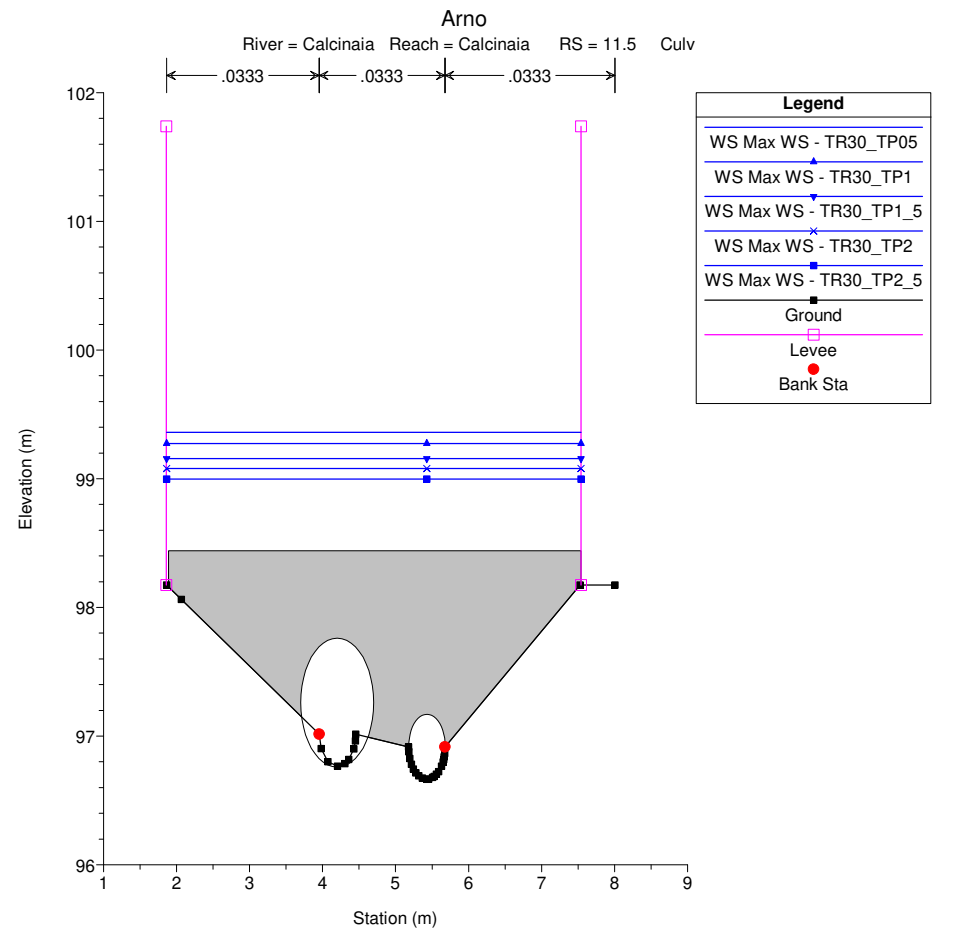
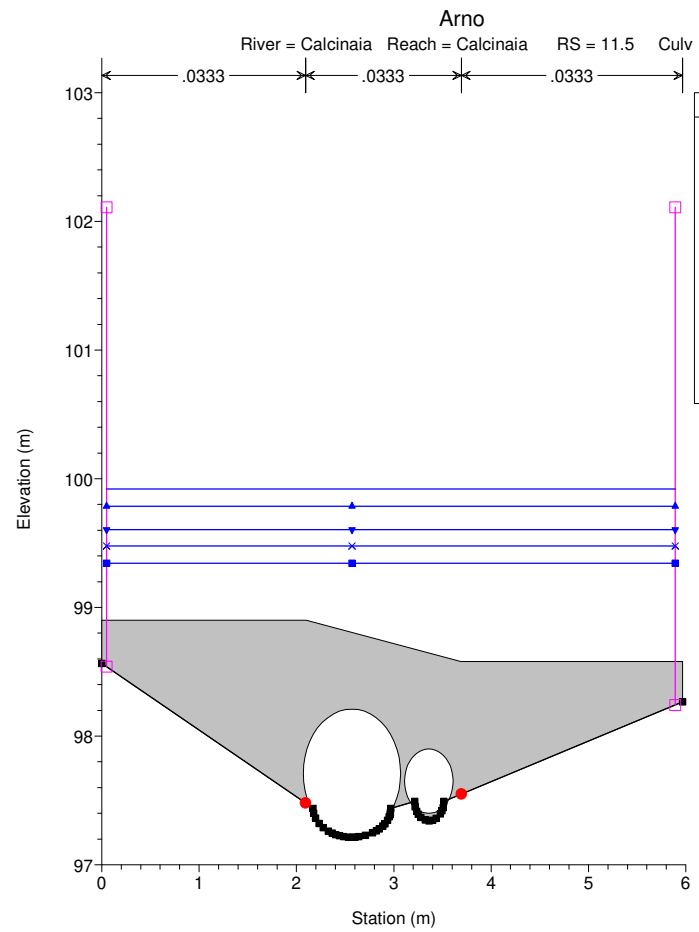
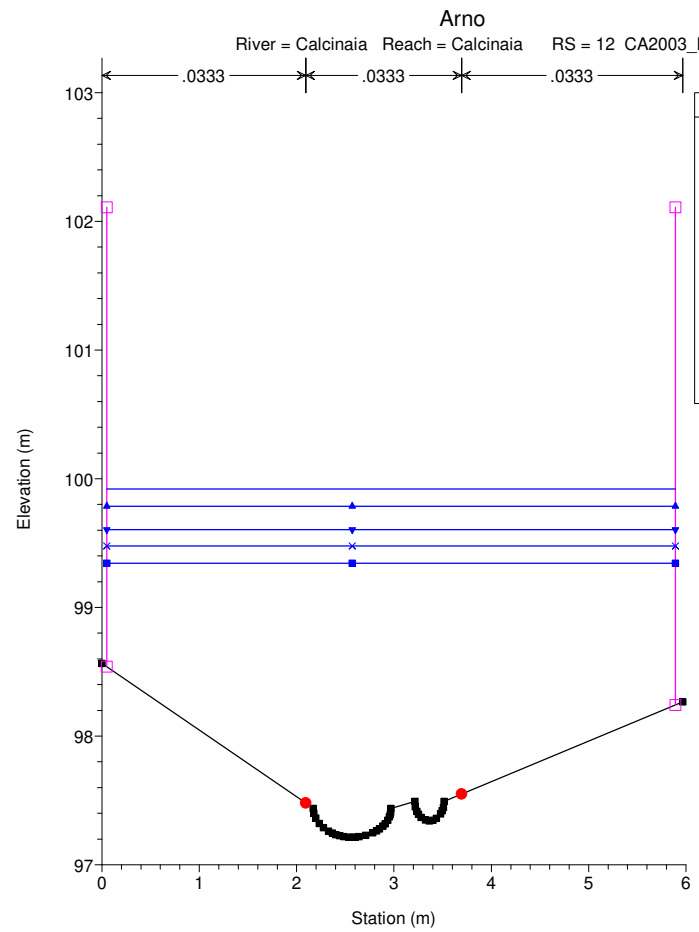
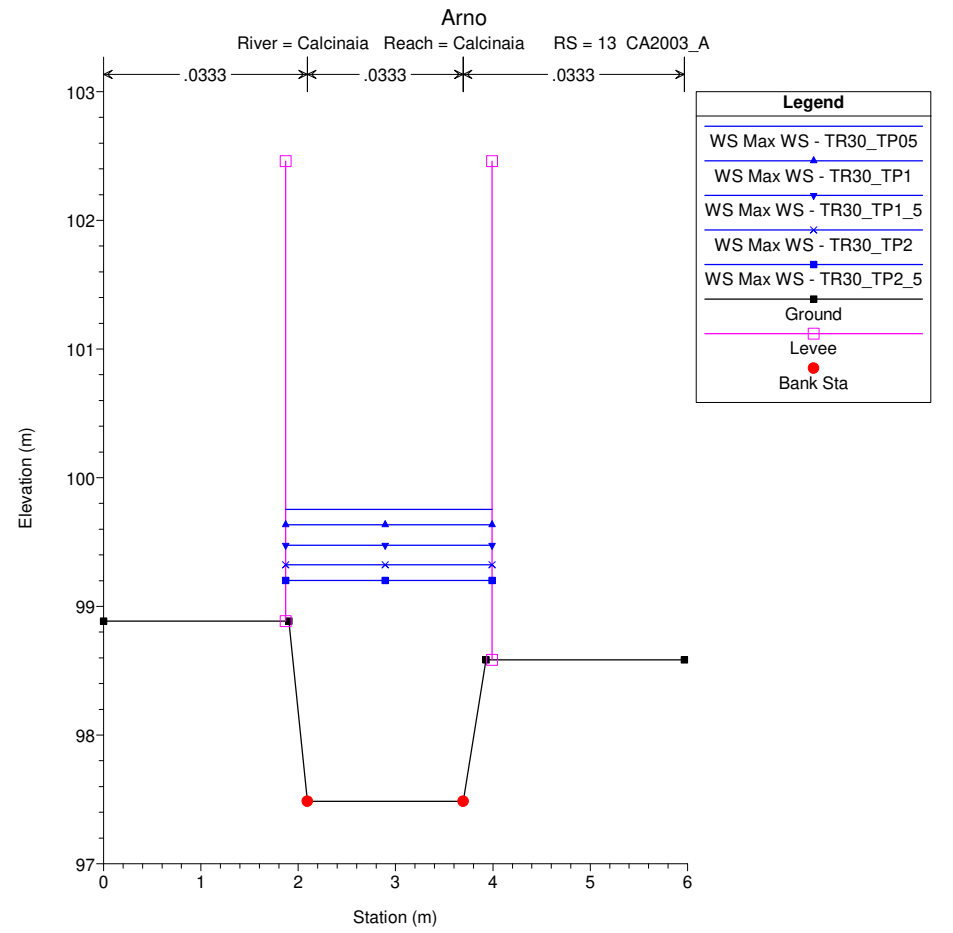
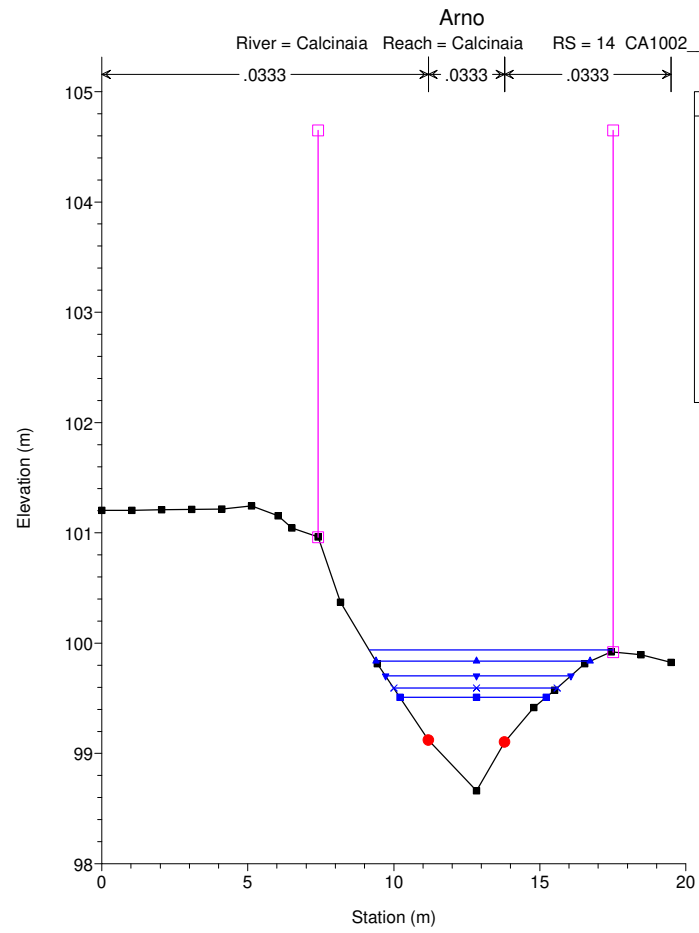
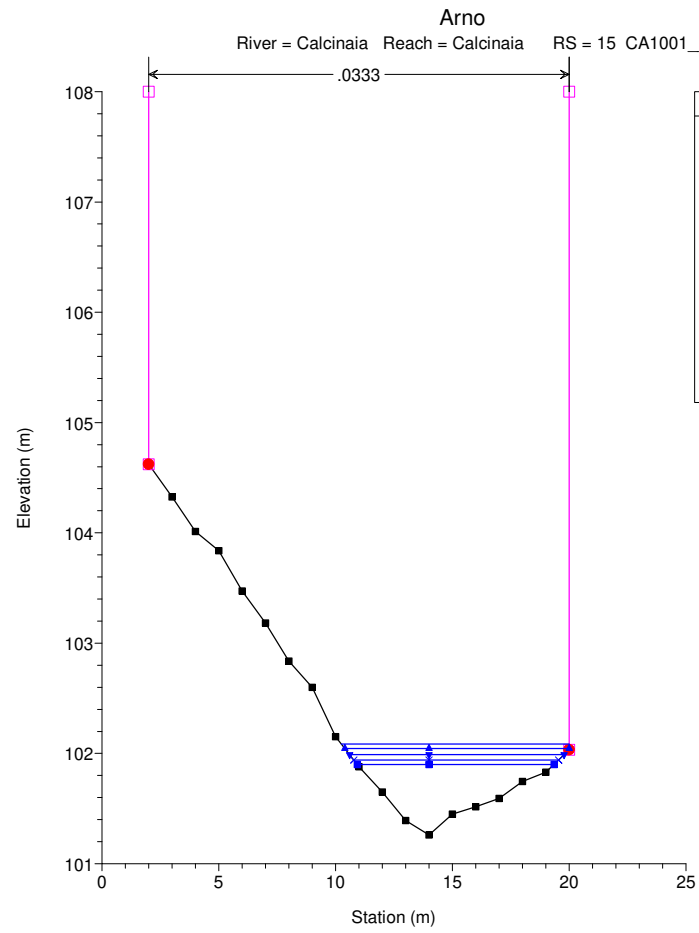


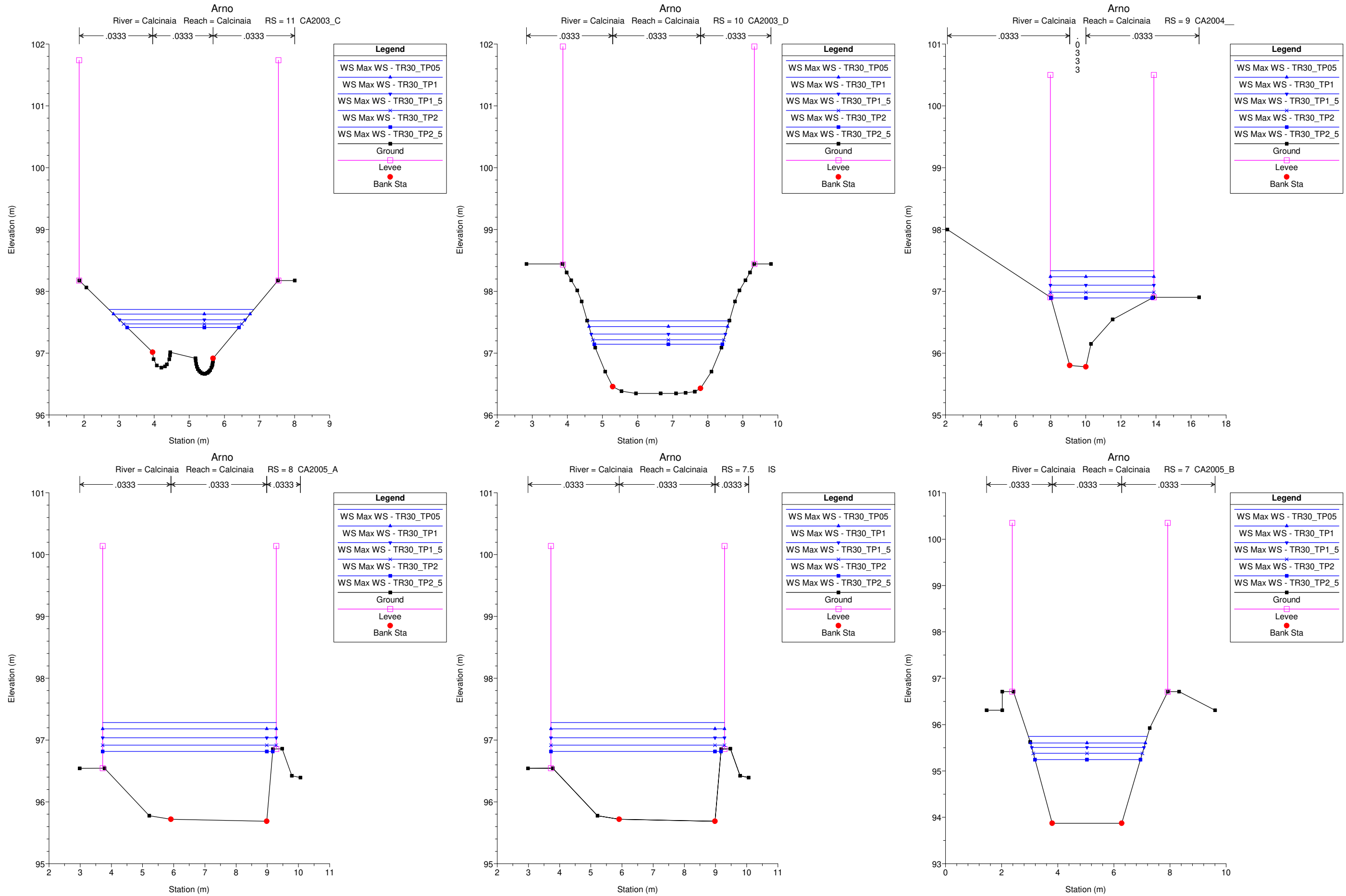


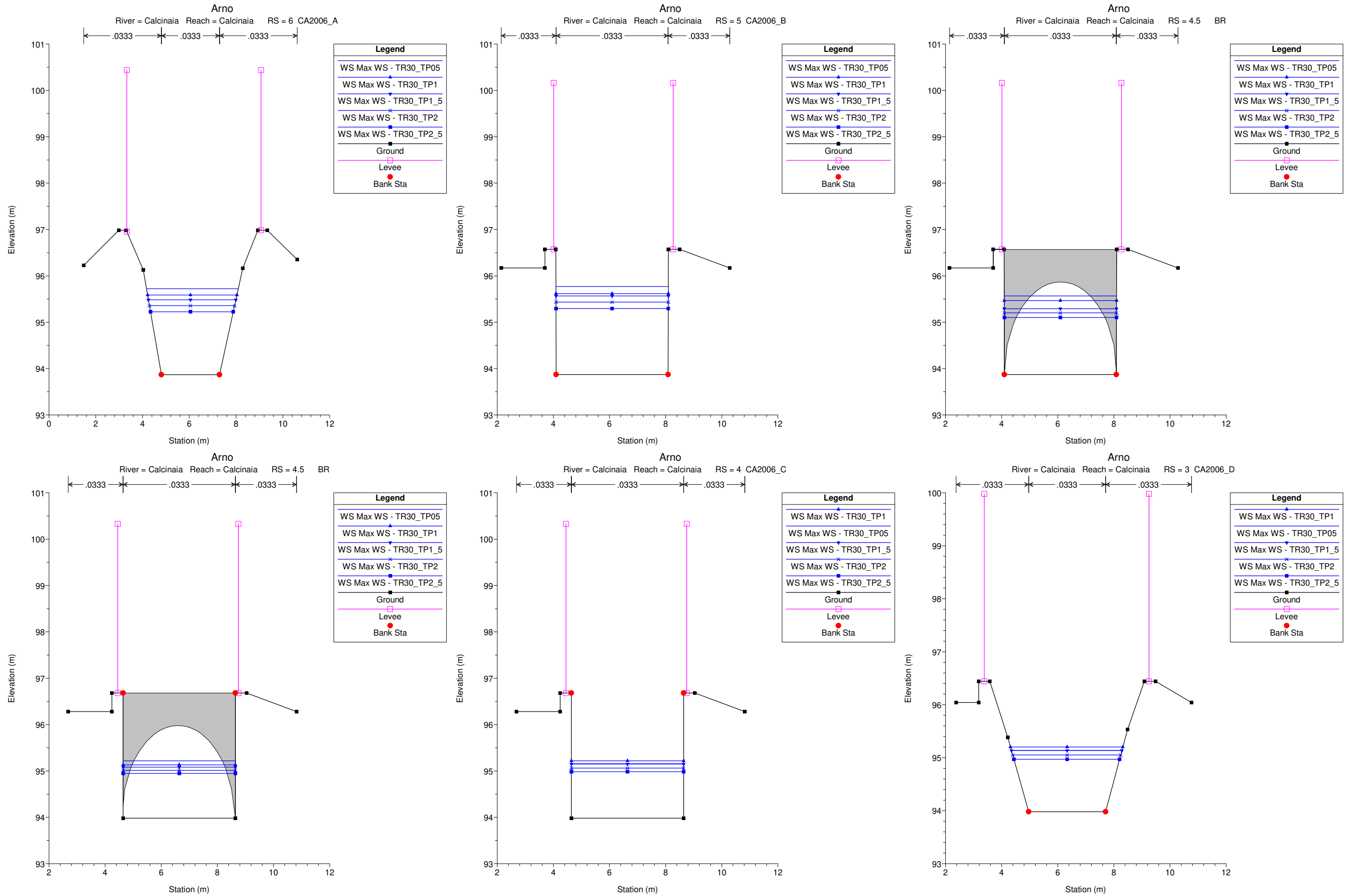
Profili longitudinali
Fosso Calcinaia
Tr = 30 anni

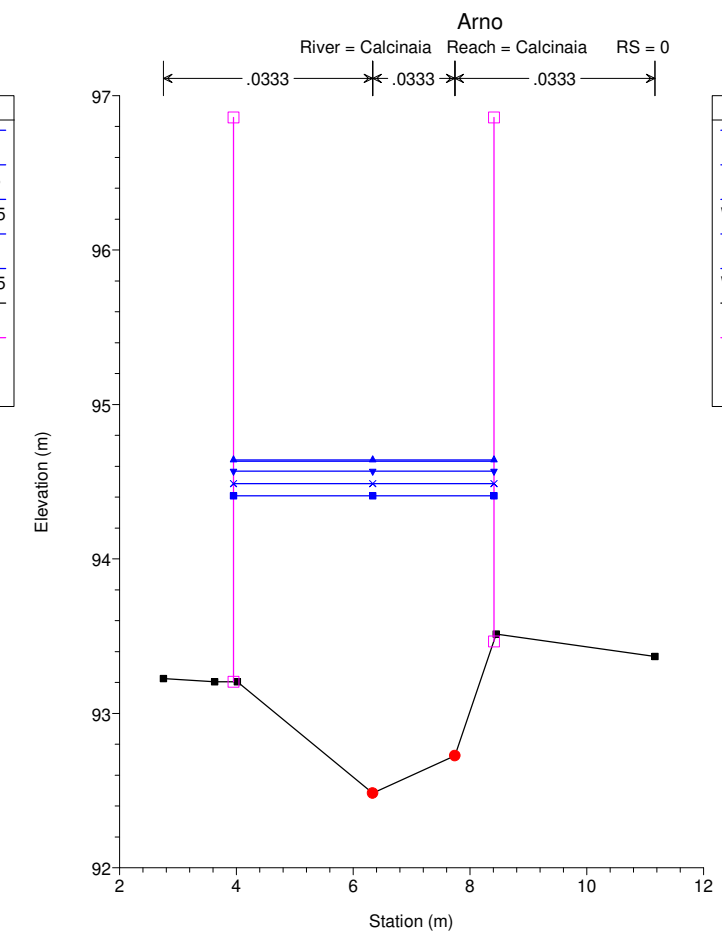
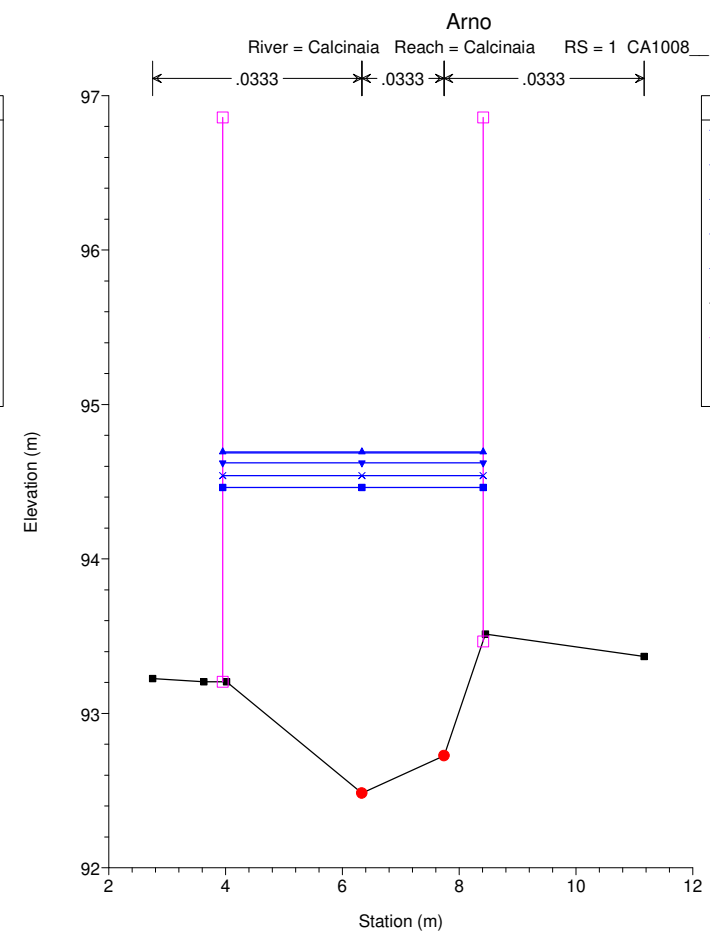
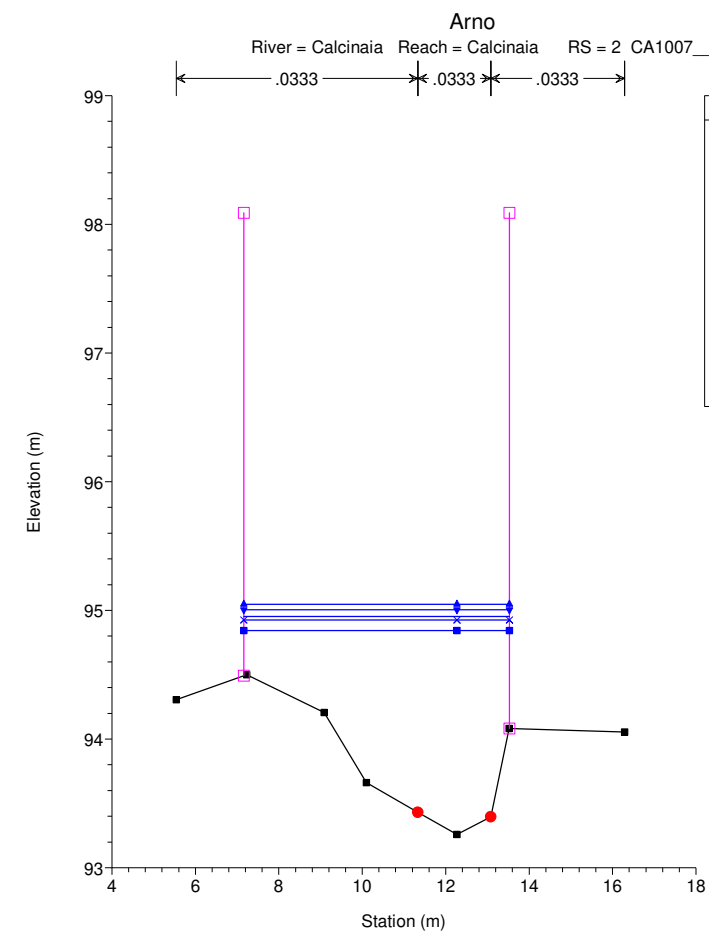


Sezioni fluviali
Fosso Calcinaia
Tr = 30 anni

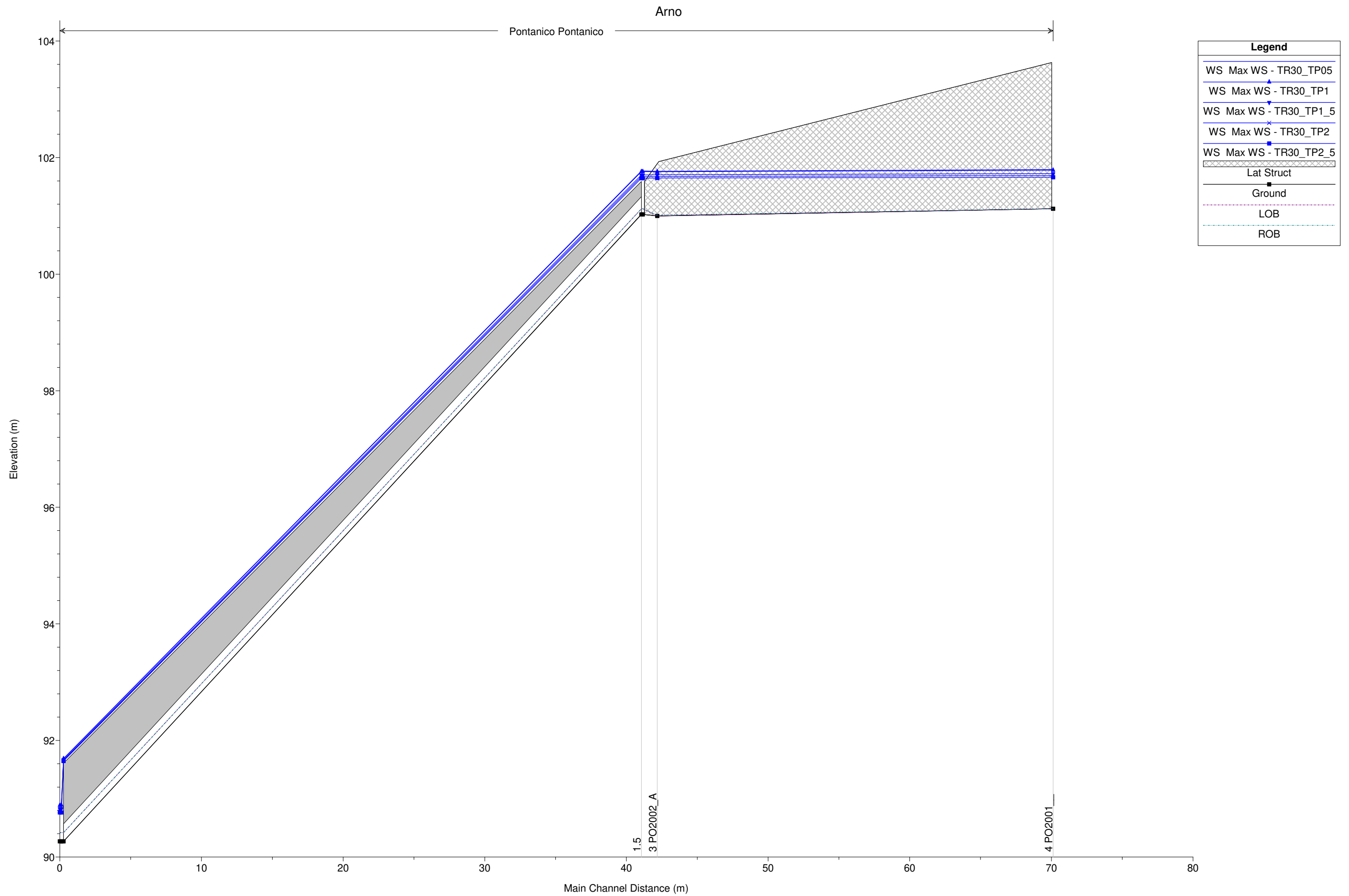




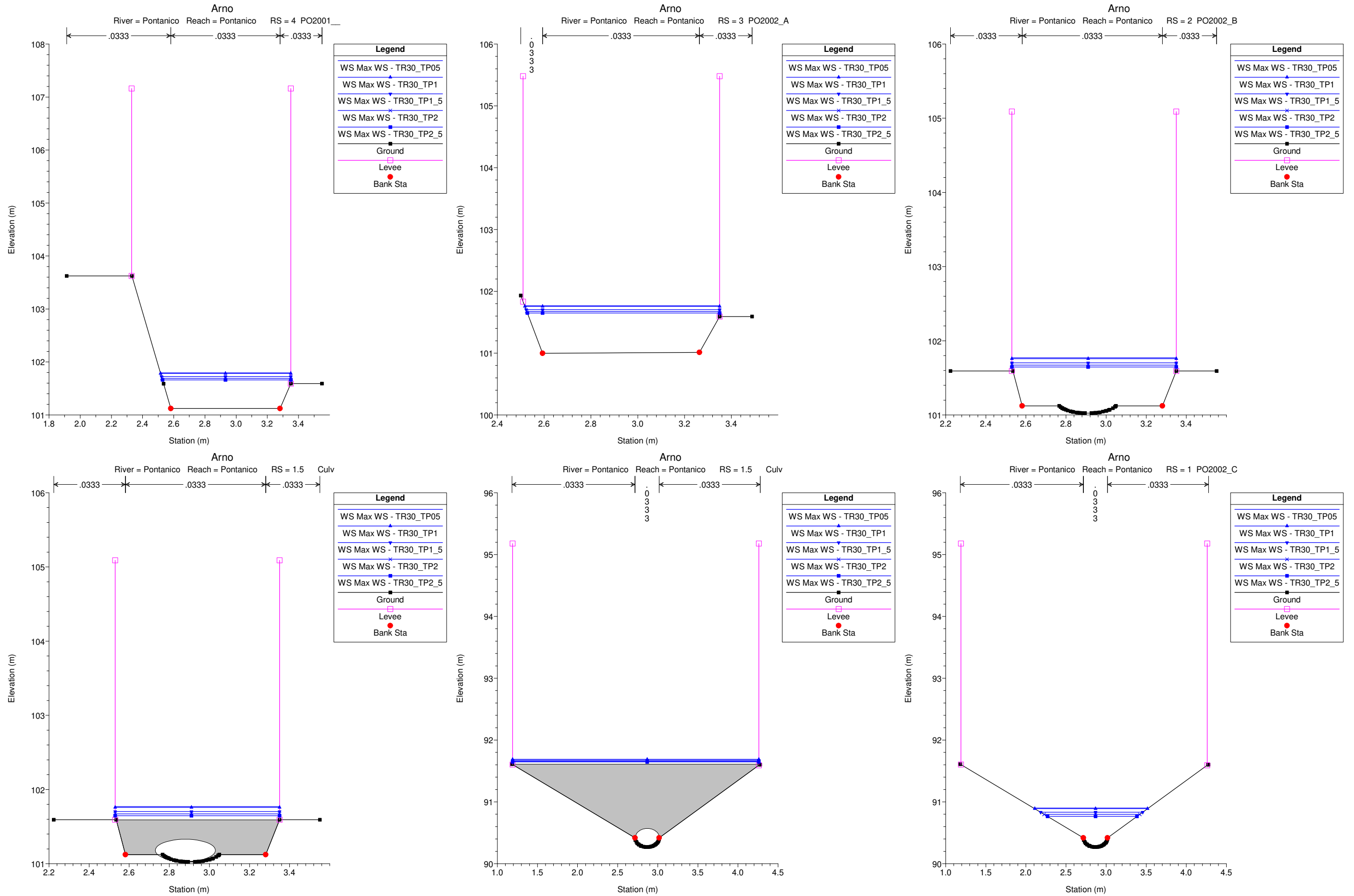


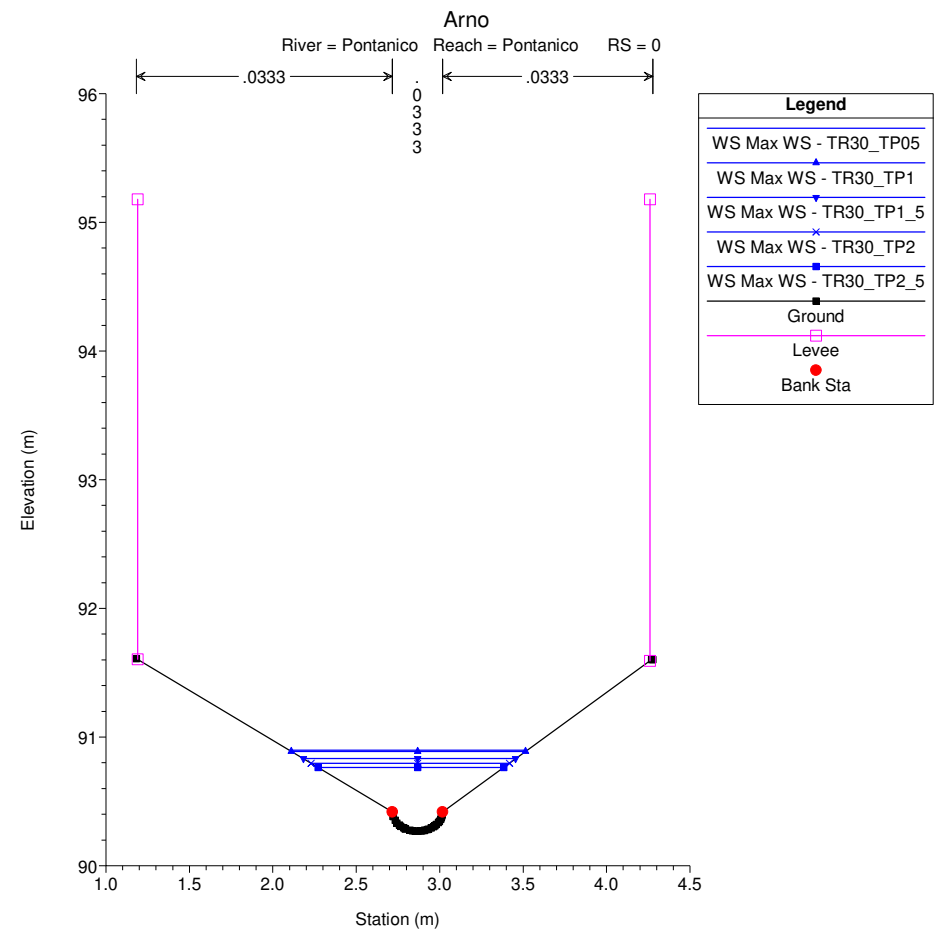


Profili longitudinali
Fosso Pontanico
Tr = 30 anni



Sezioni fluviali
Fosso Pontanico
Tr = 30 anni

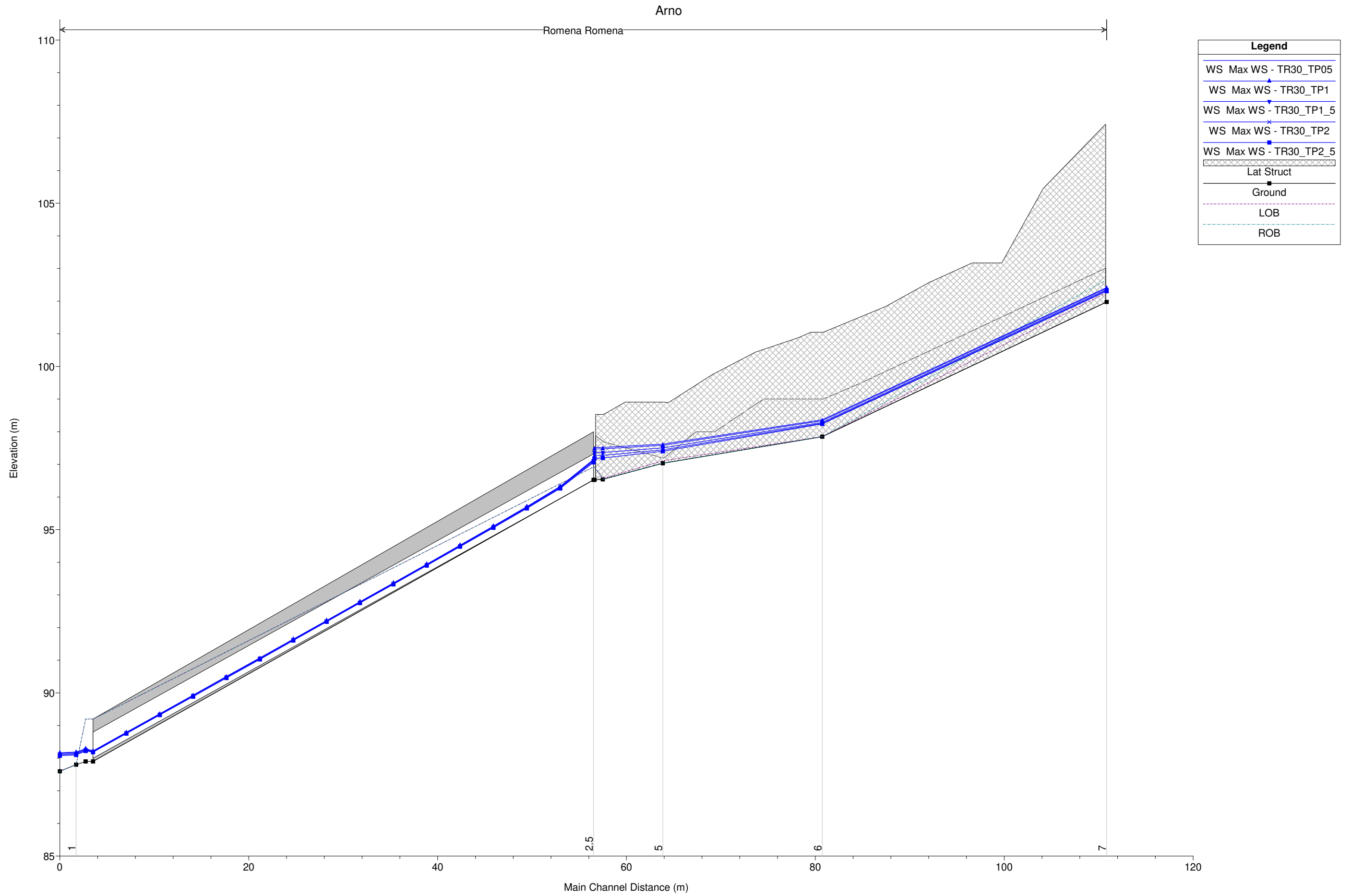




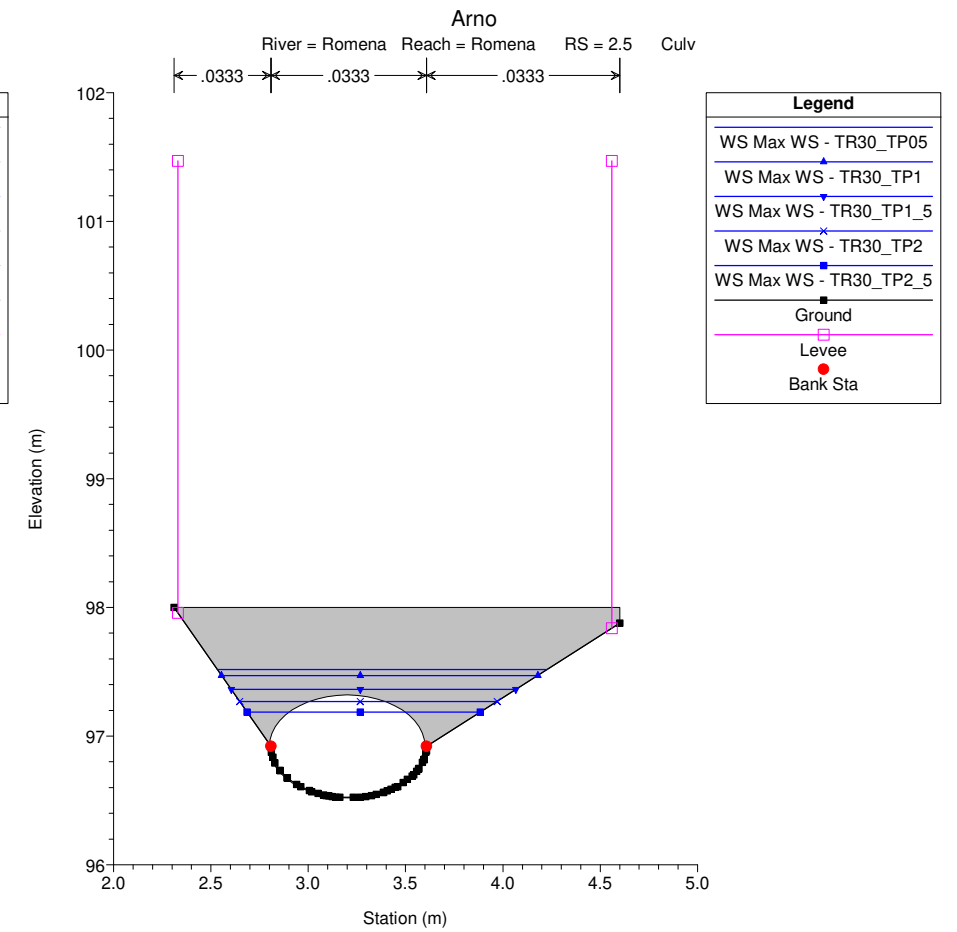
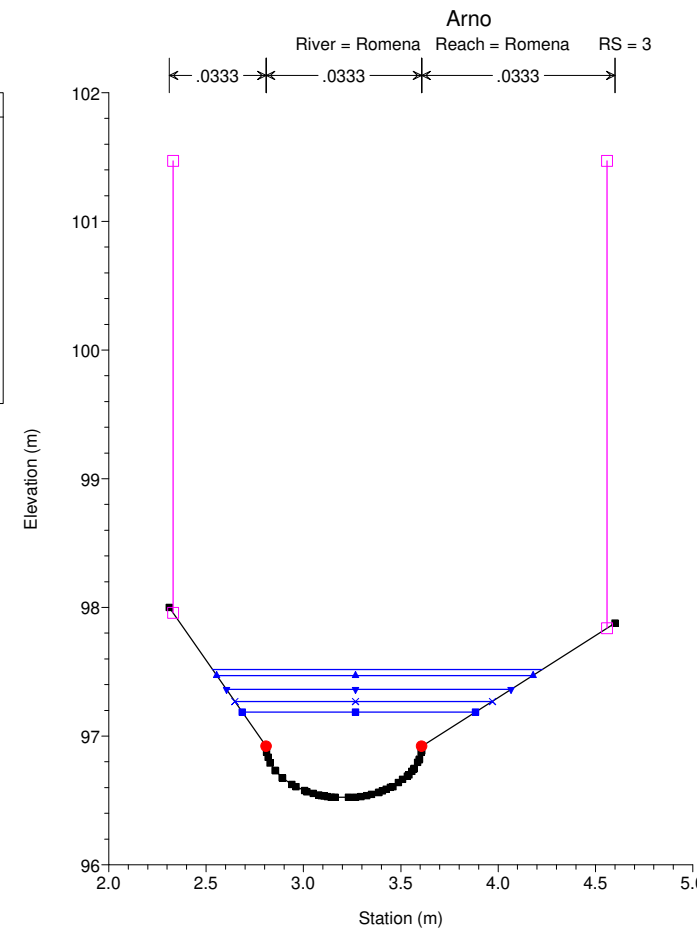
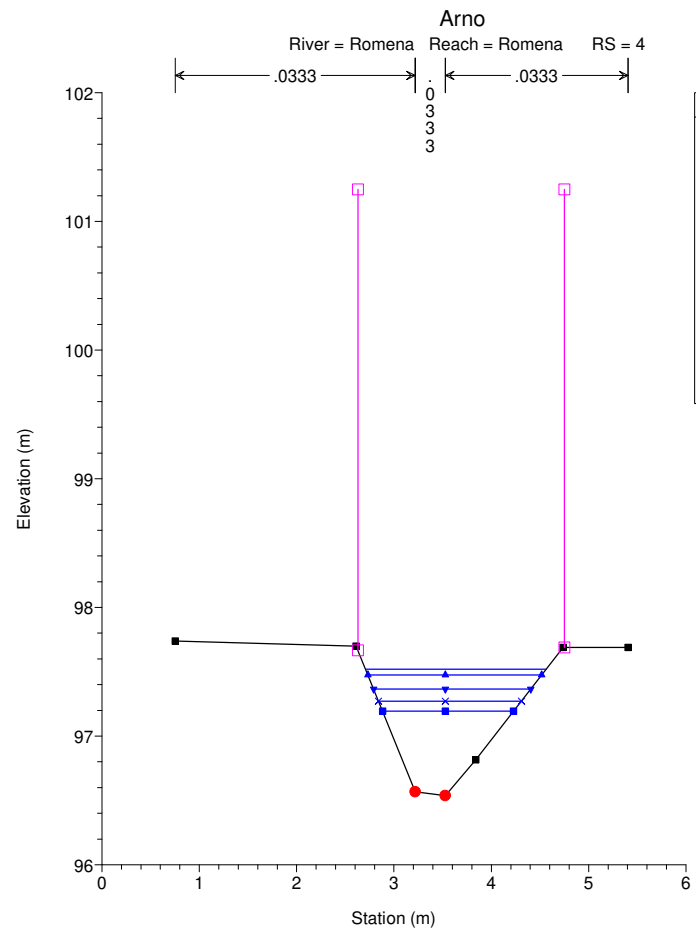
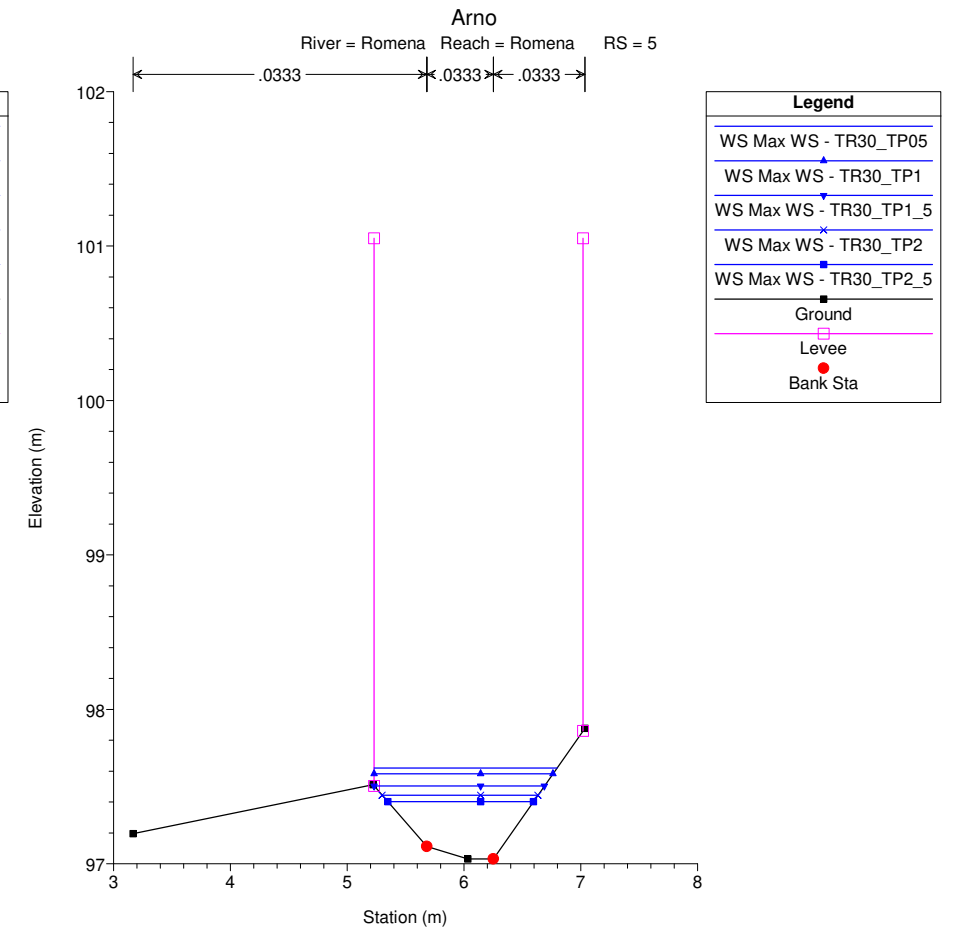
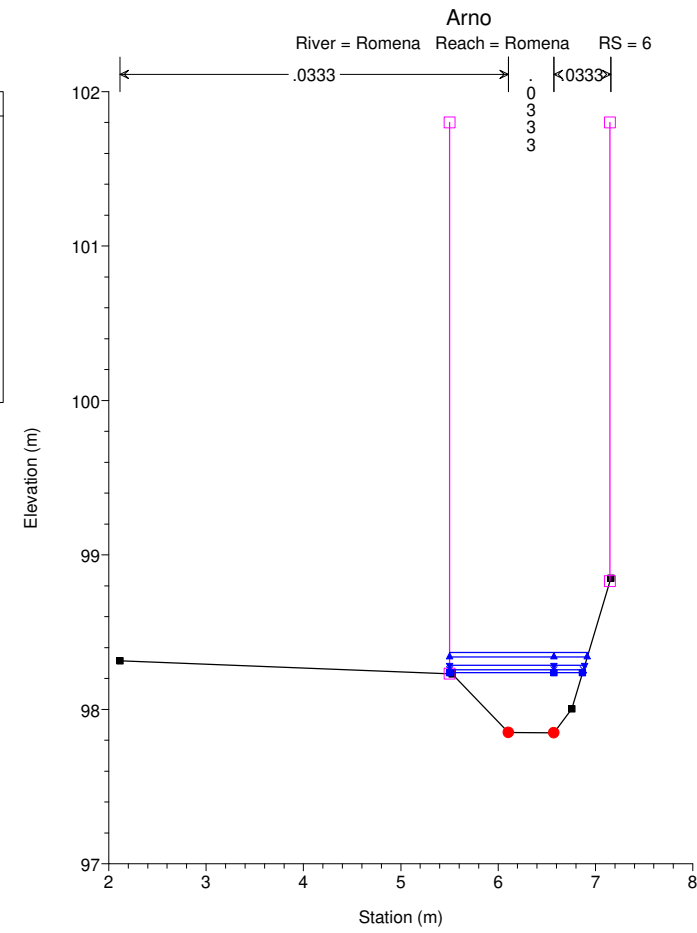
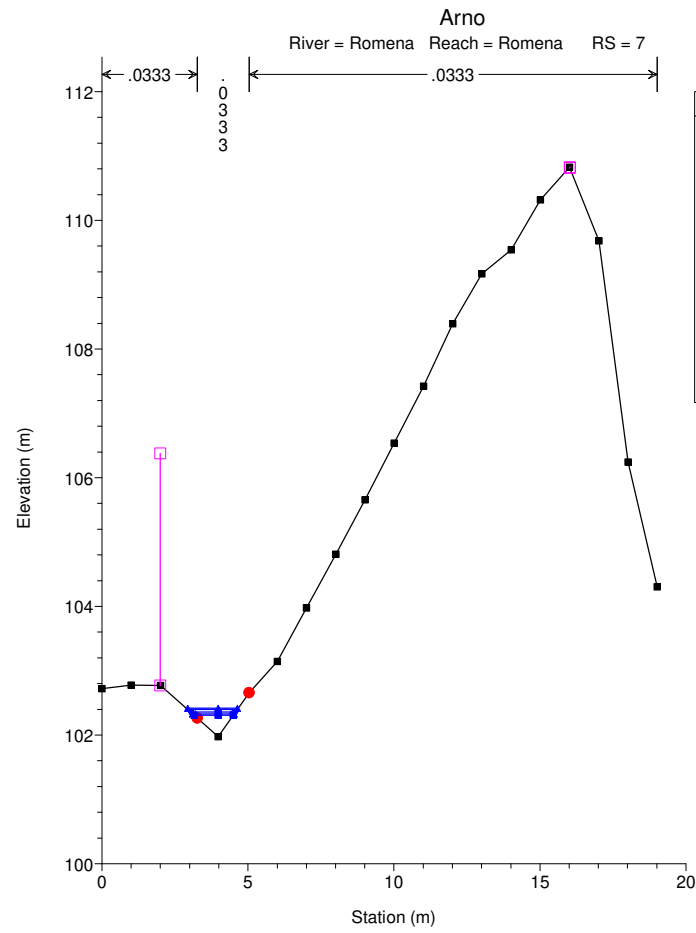
Profili longitudinali

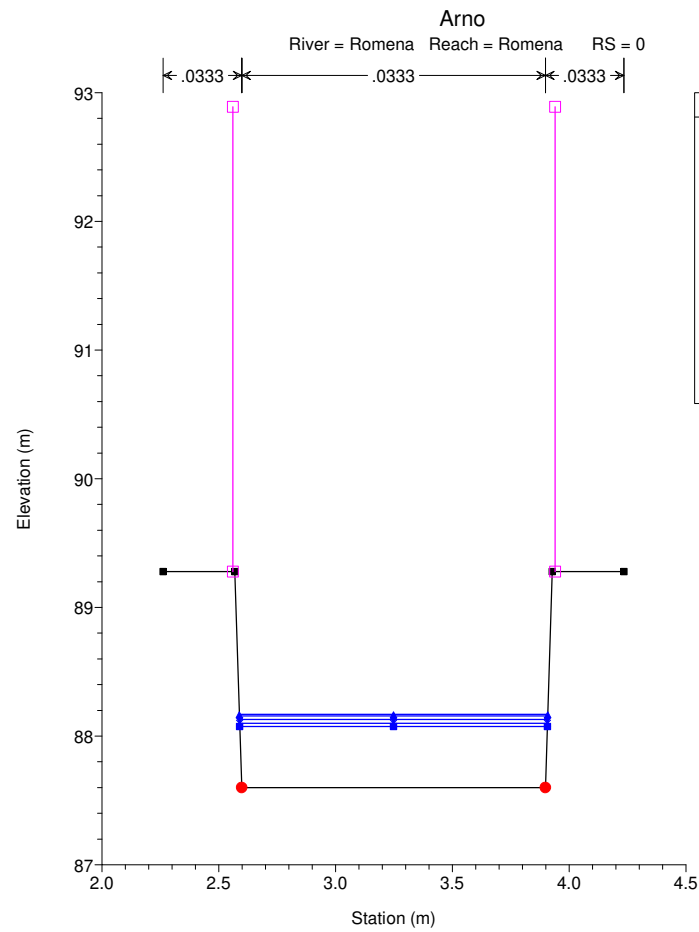
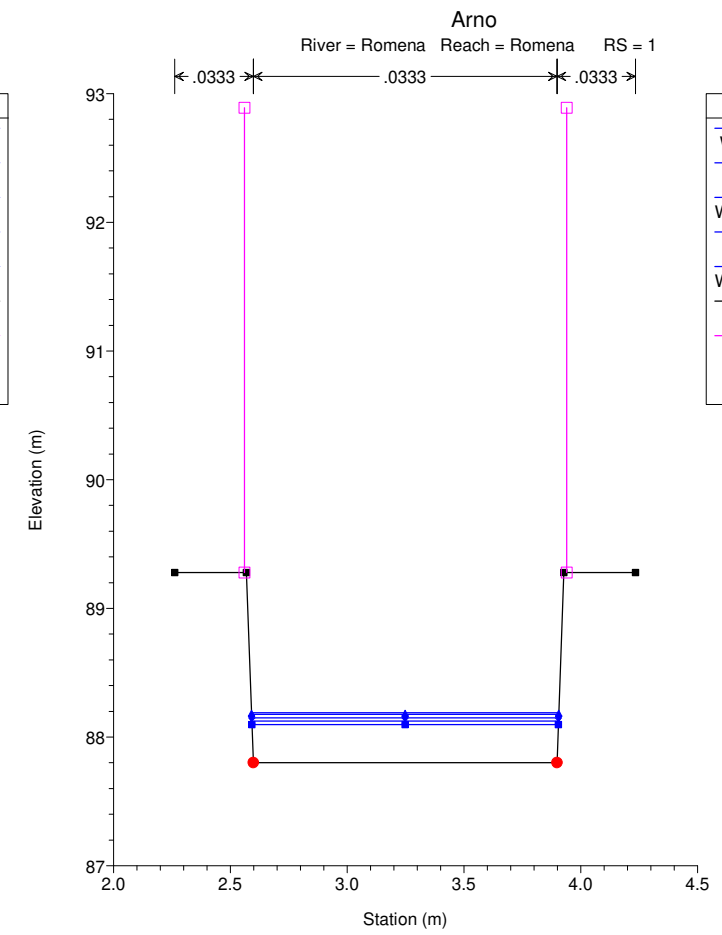
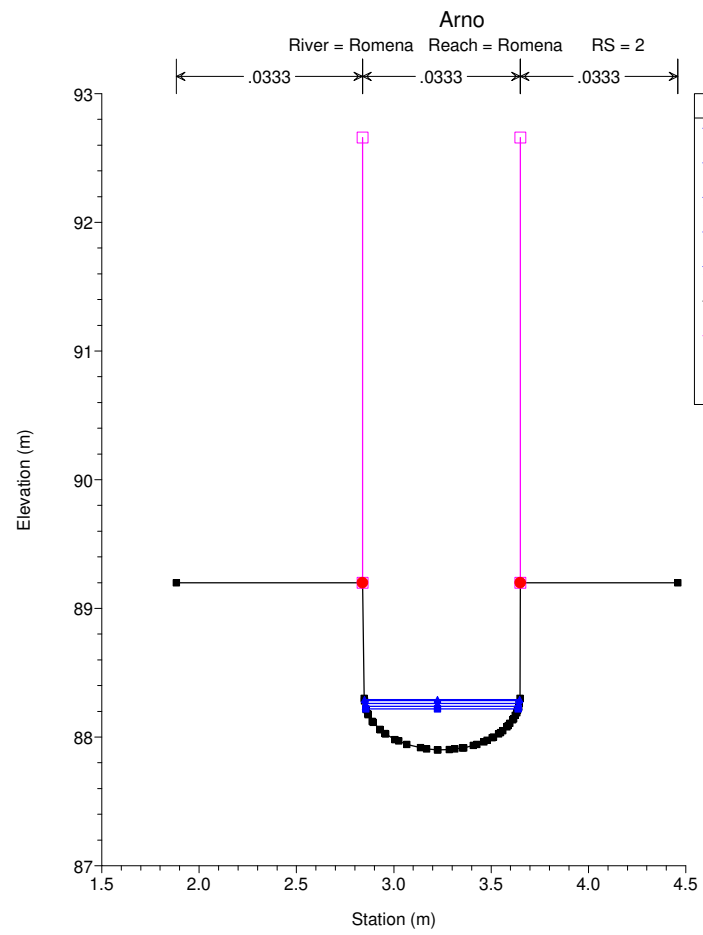
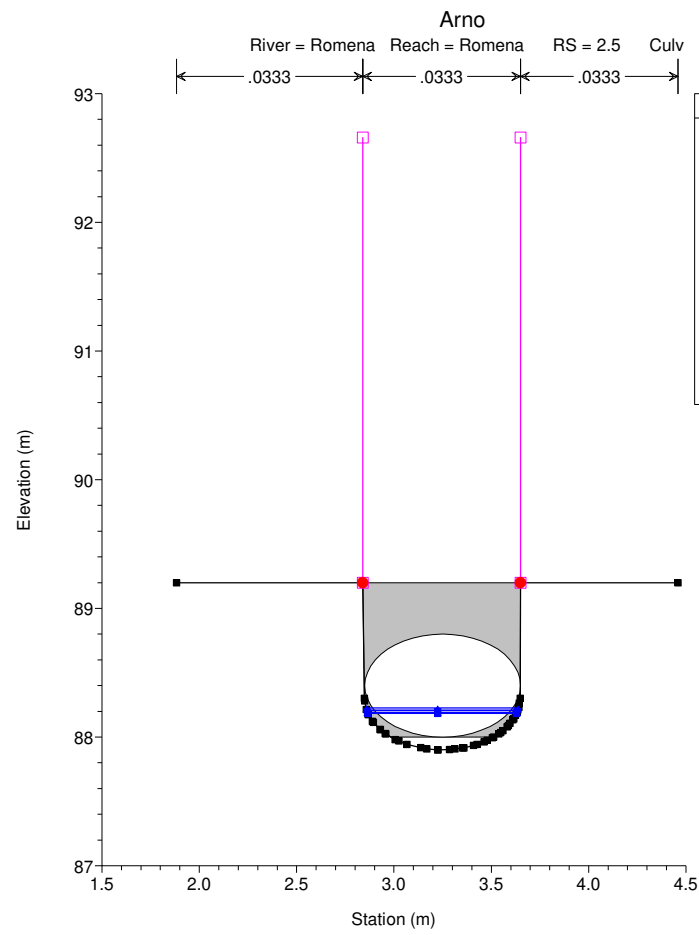
Fosso Romena

Tr = 30 anni

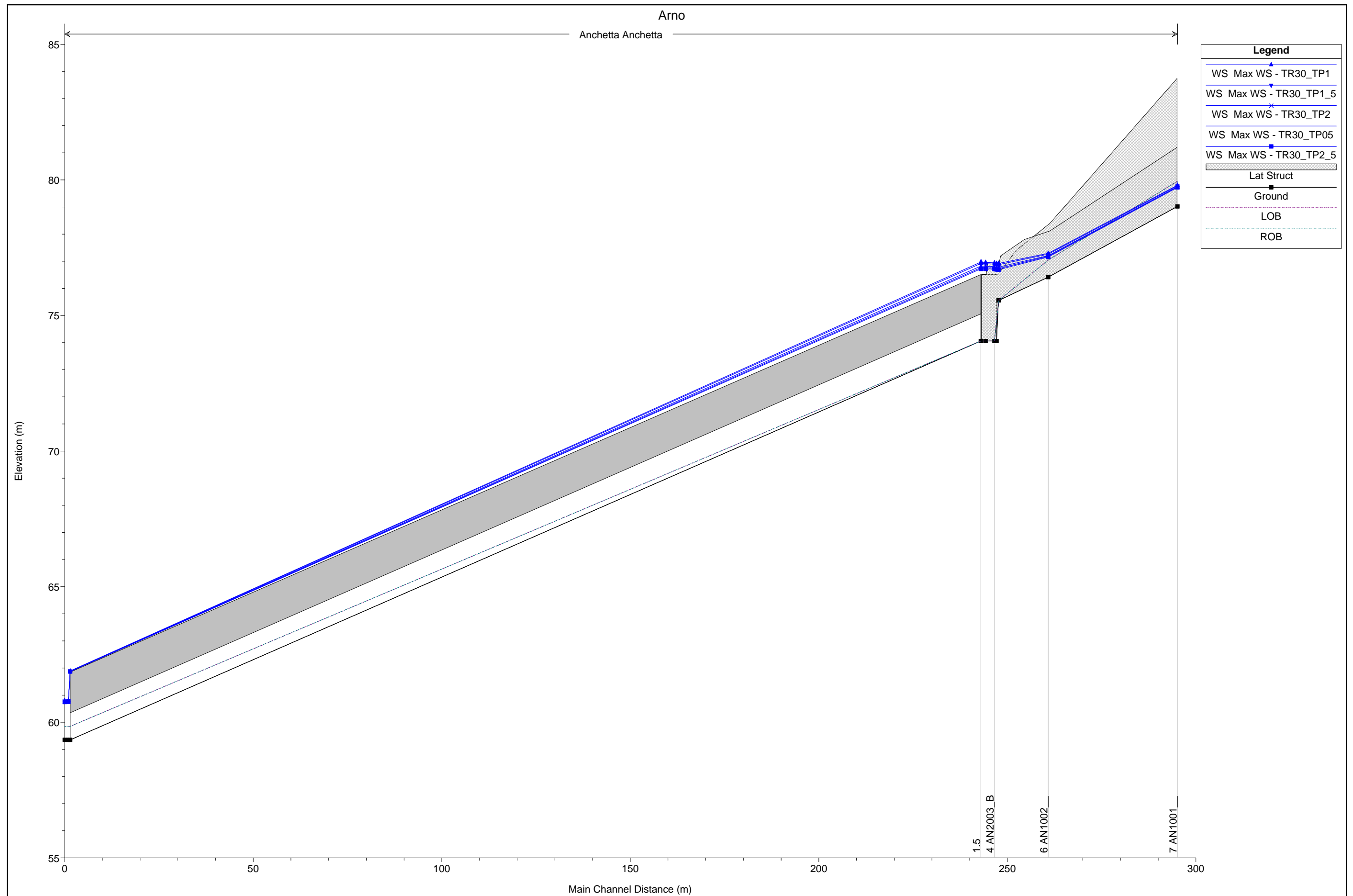


Sezioni fluviali
Fosso Romena
Tr = 30 anni

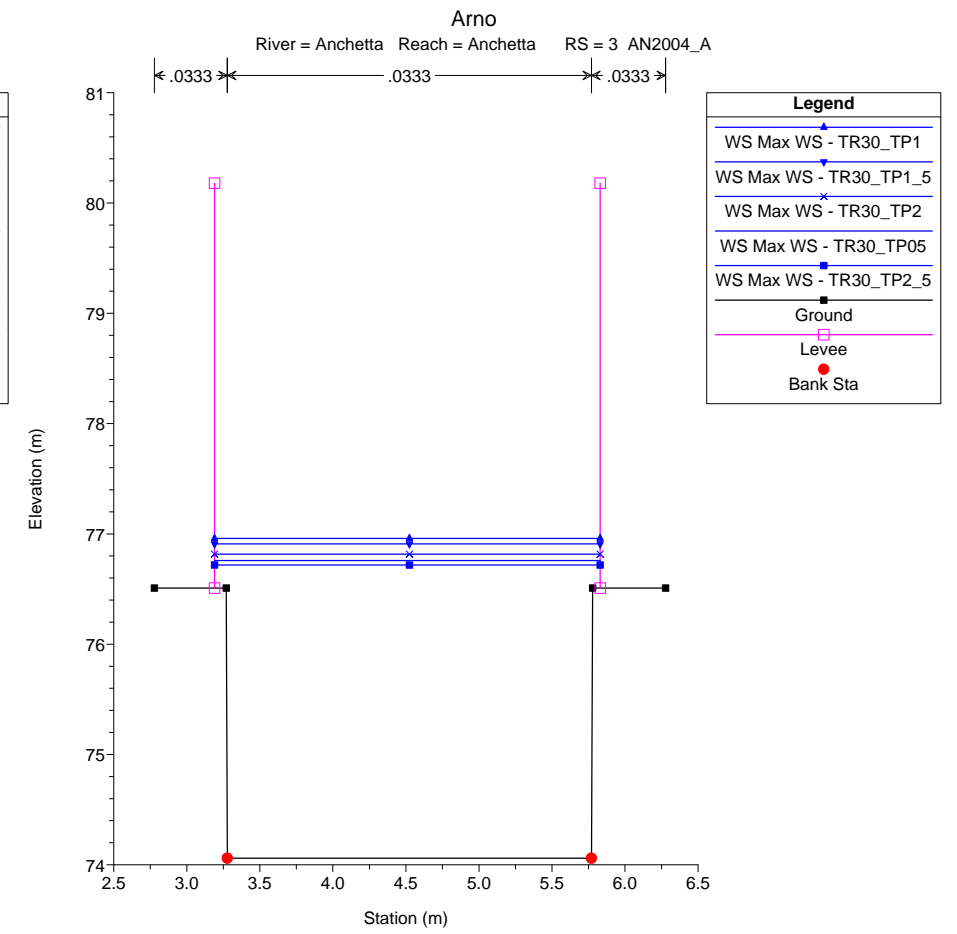
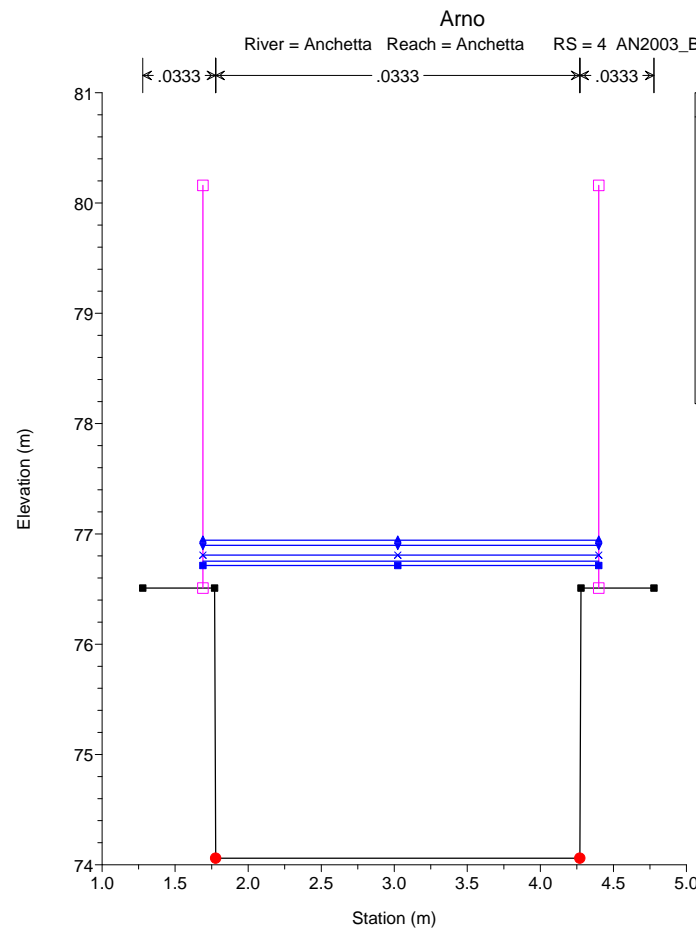
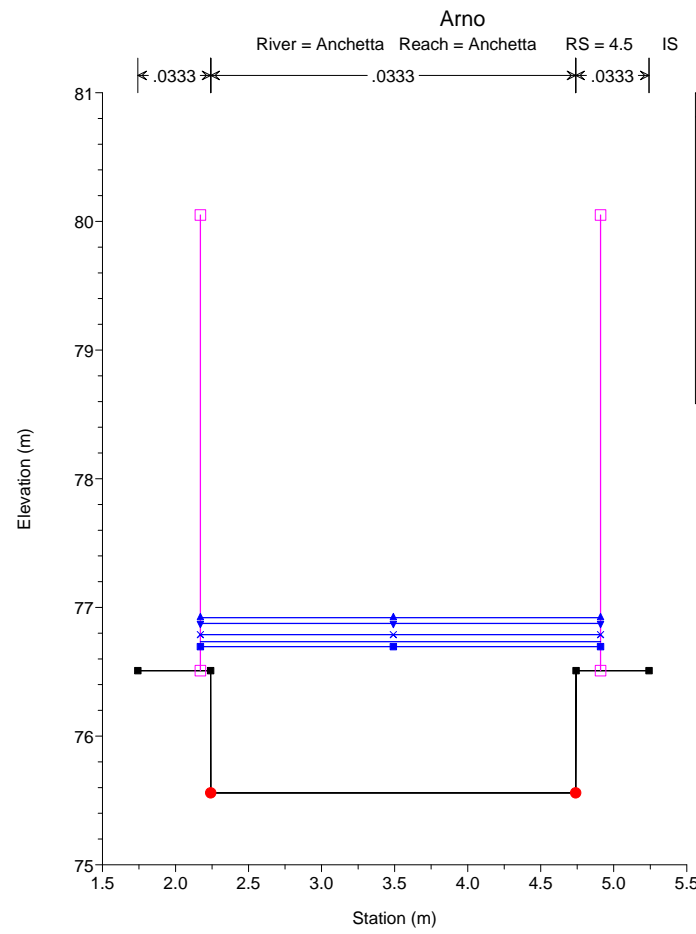
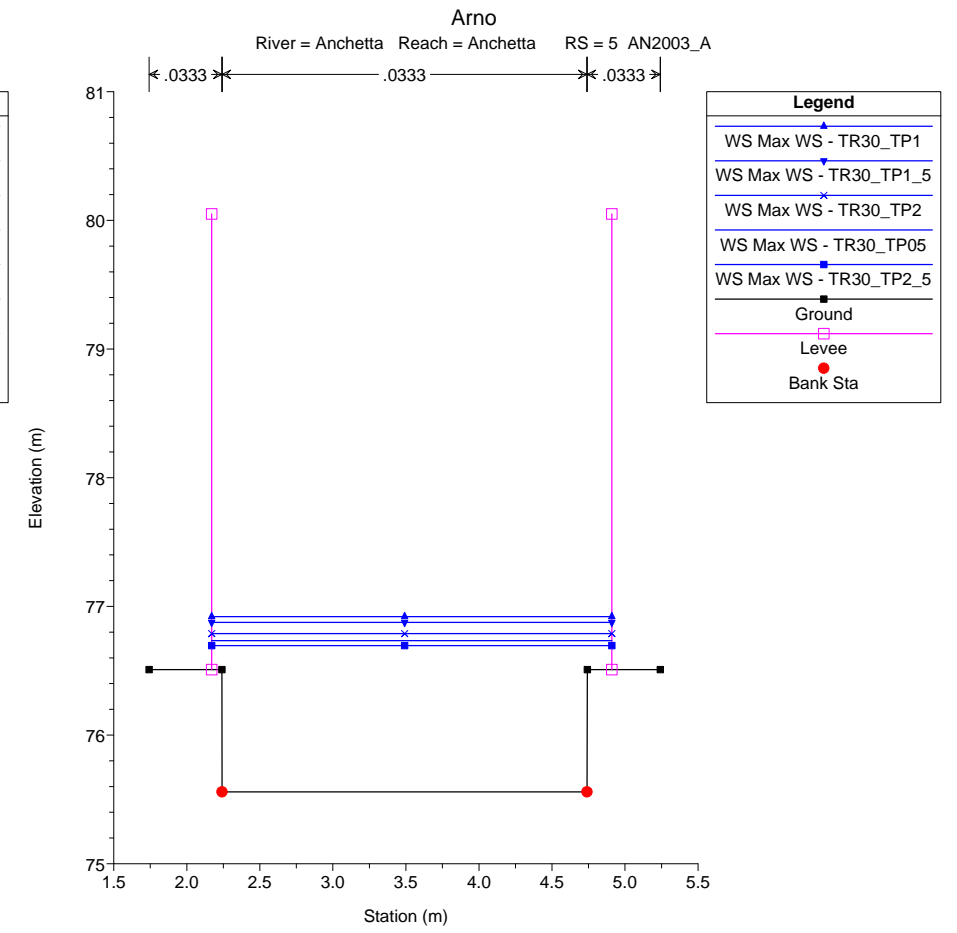
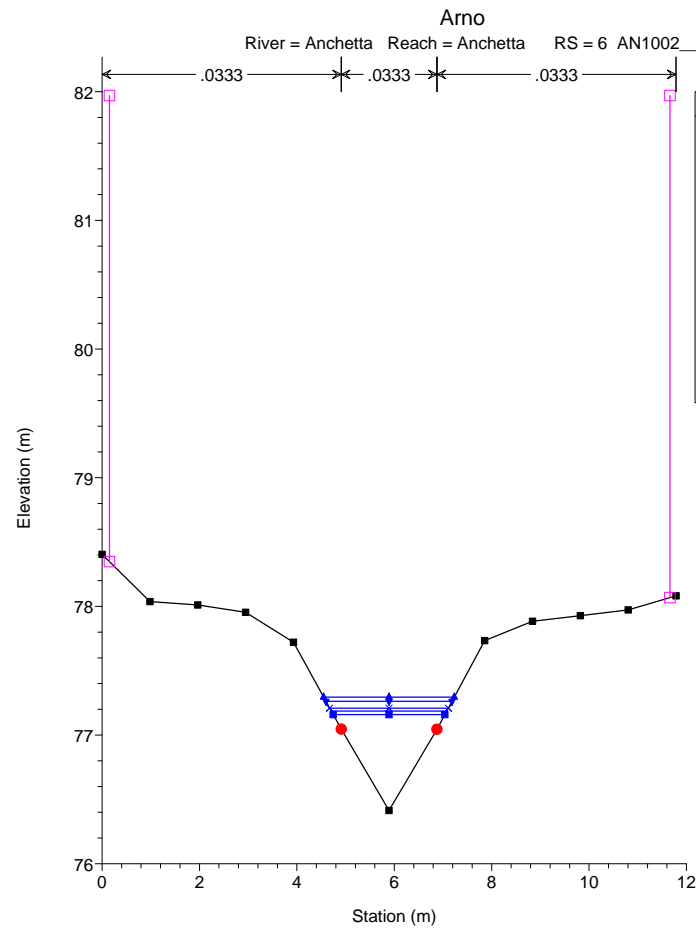
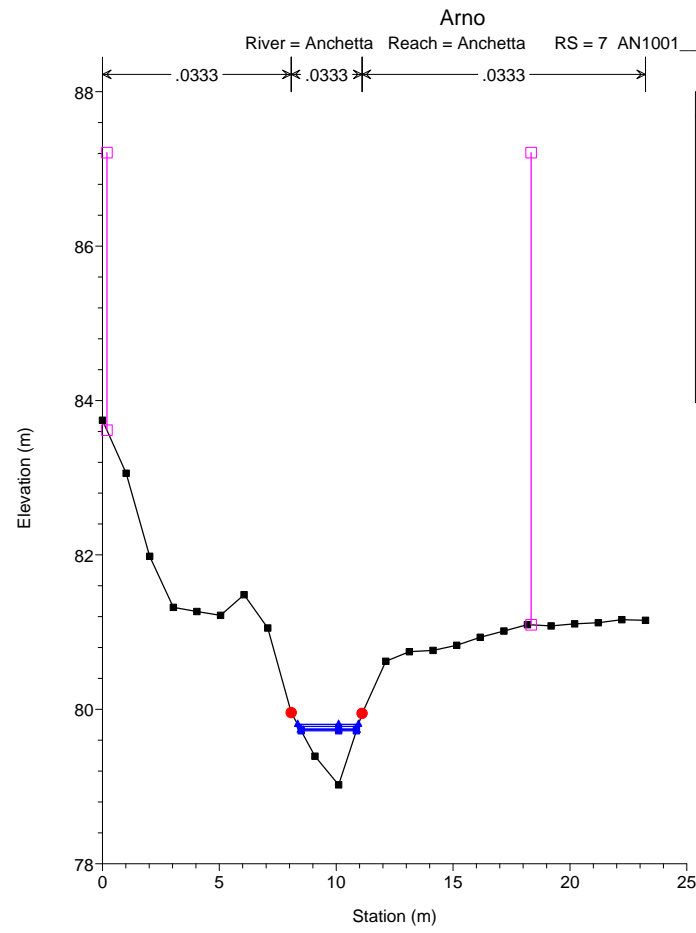


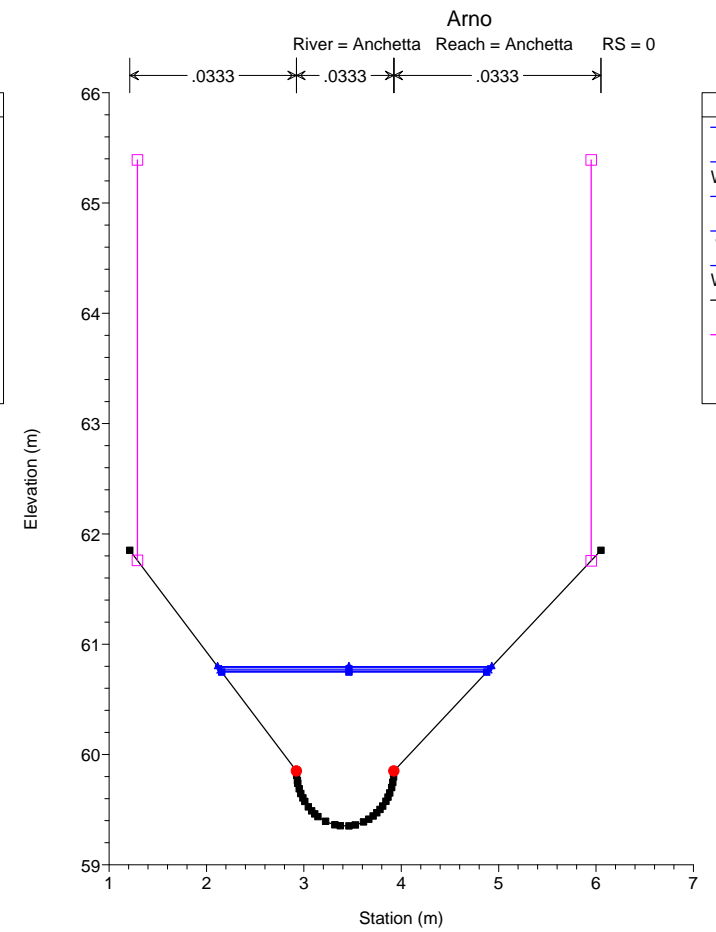
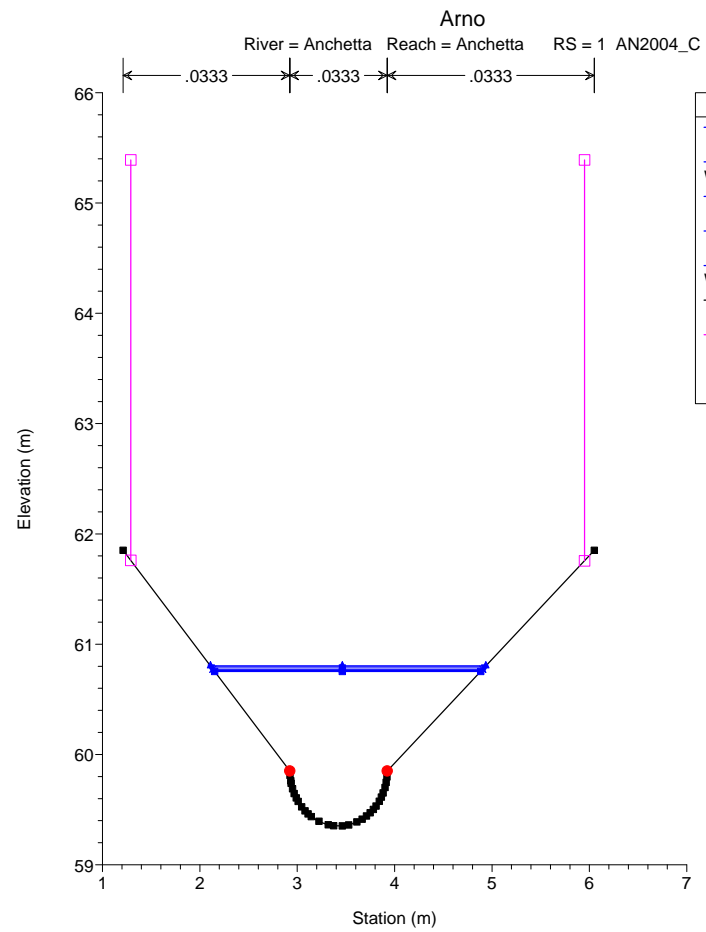
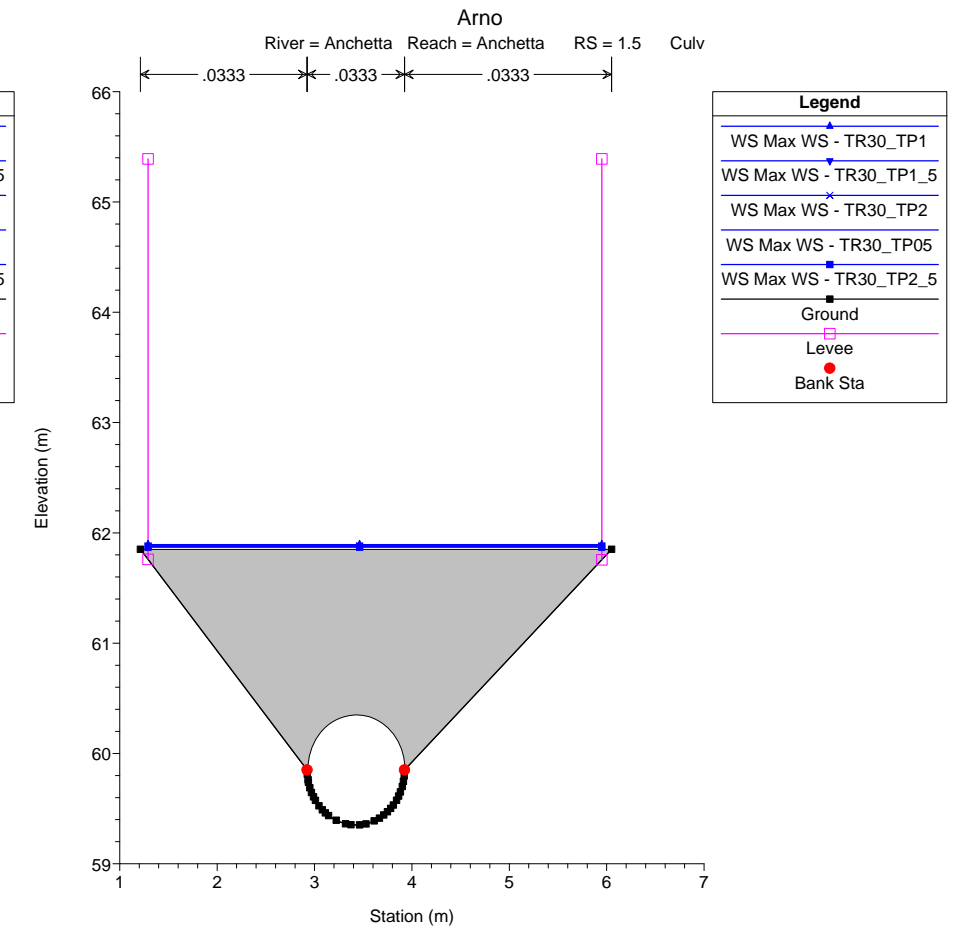
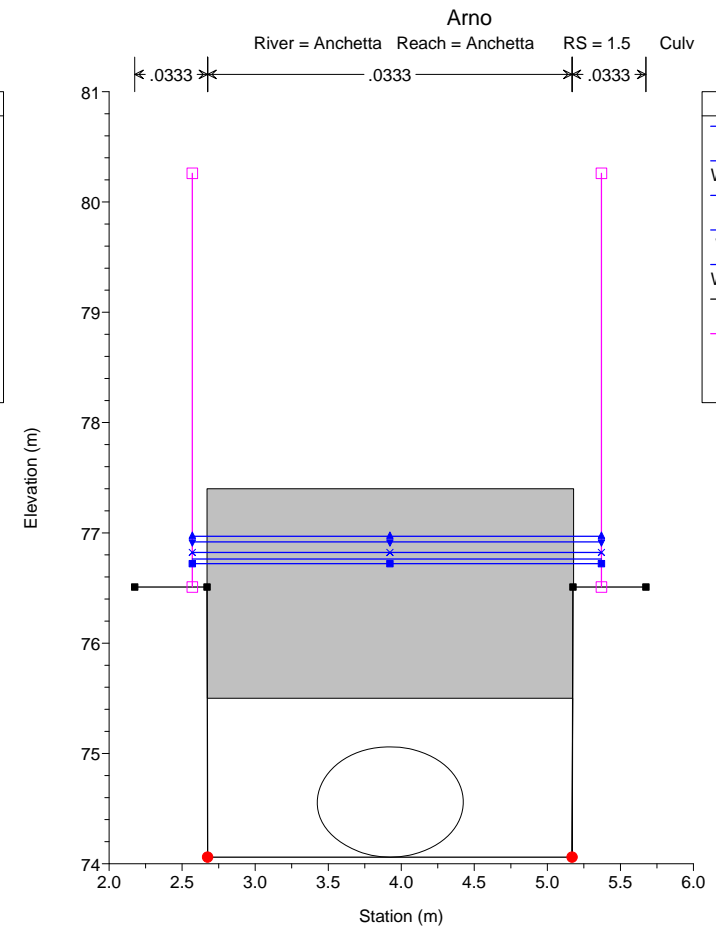
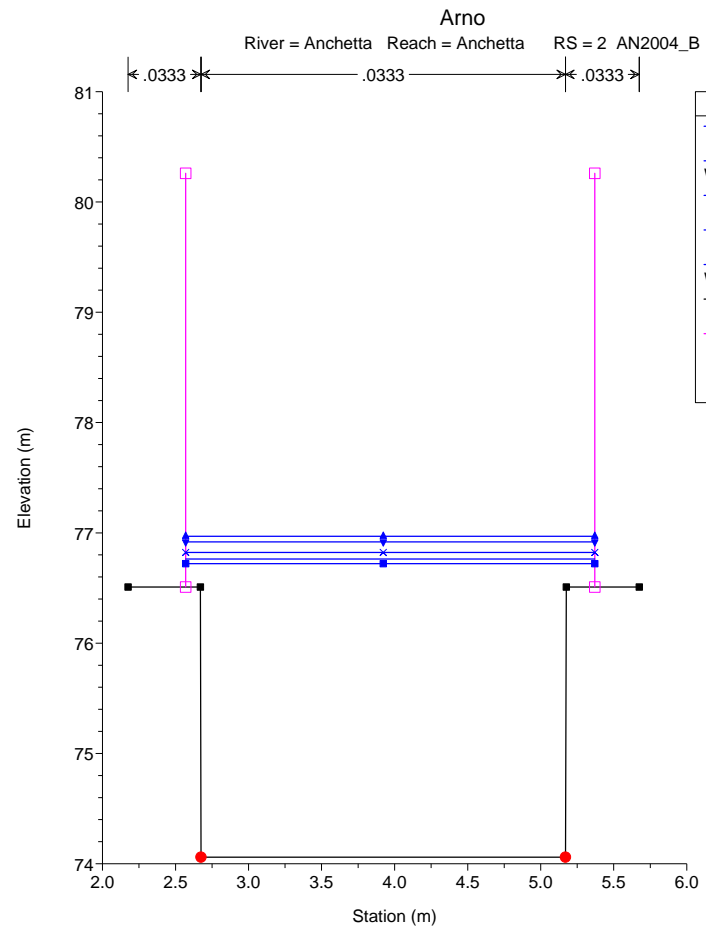


Profili longitudinali
Fosso Anchetta
Tr = 30 anni



Sezioni fluviali
Fosso Anchetta
Tr = 30 anni

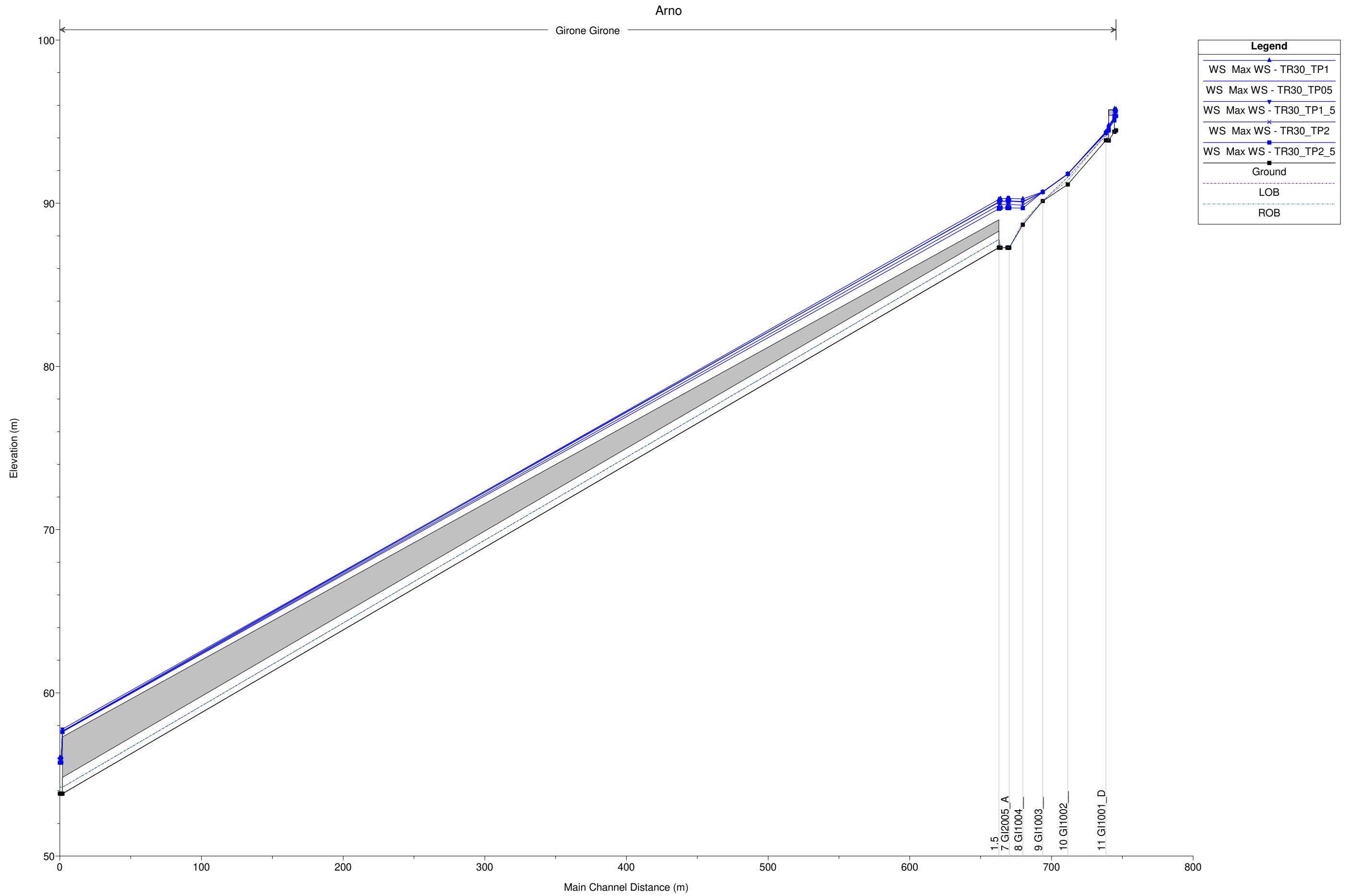




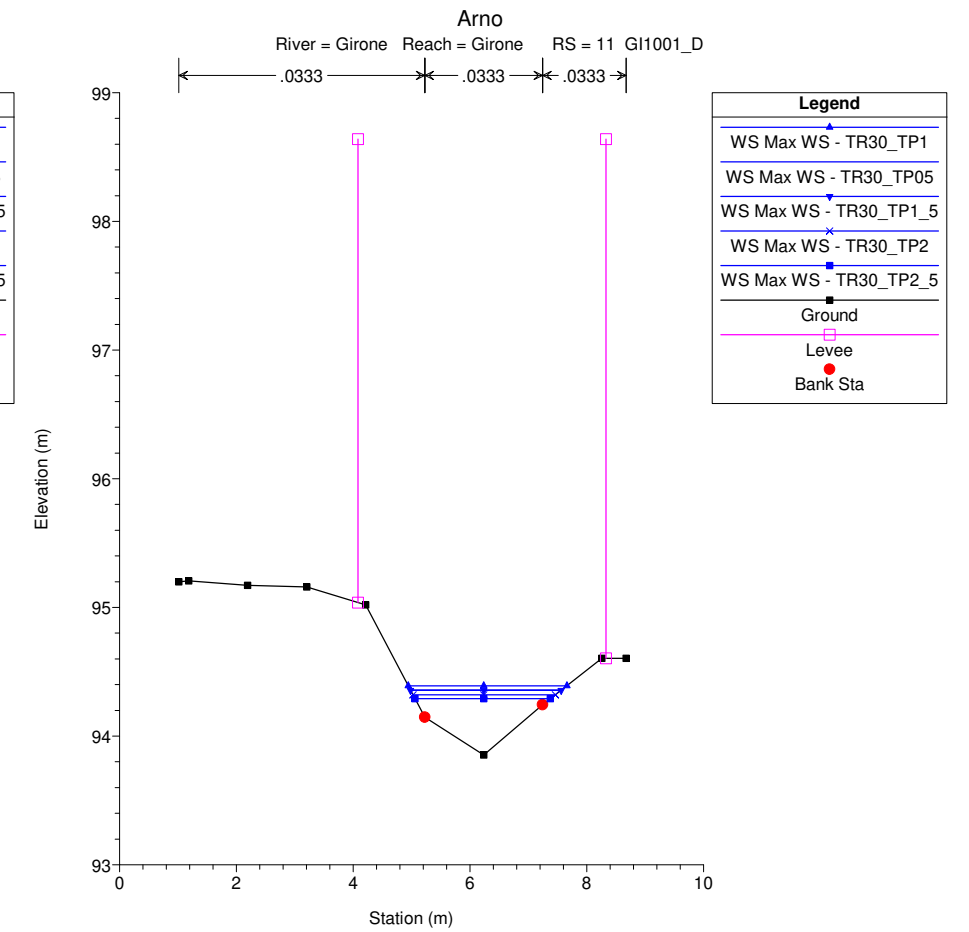
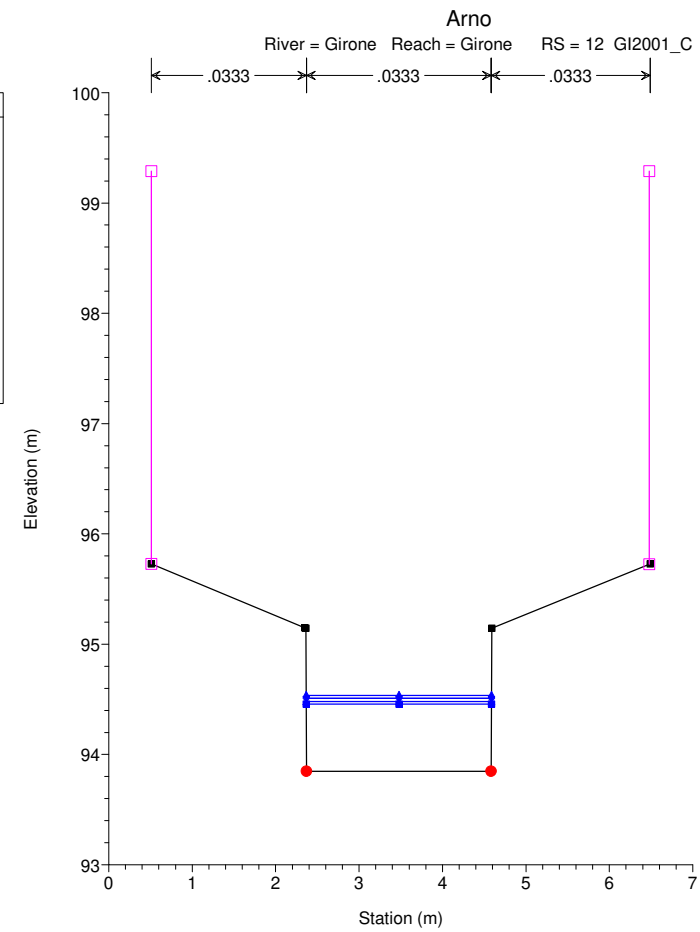
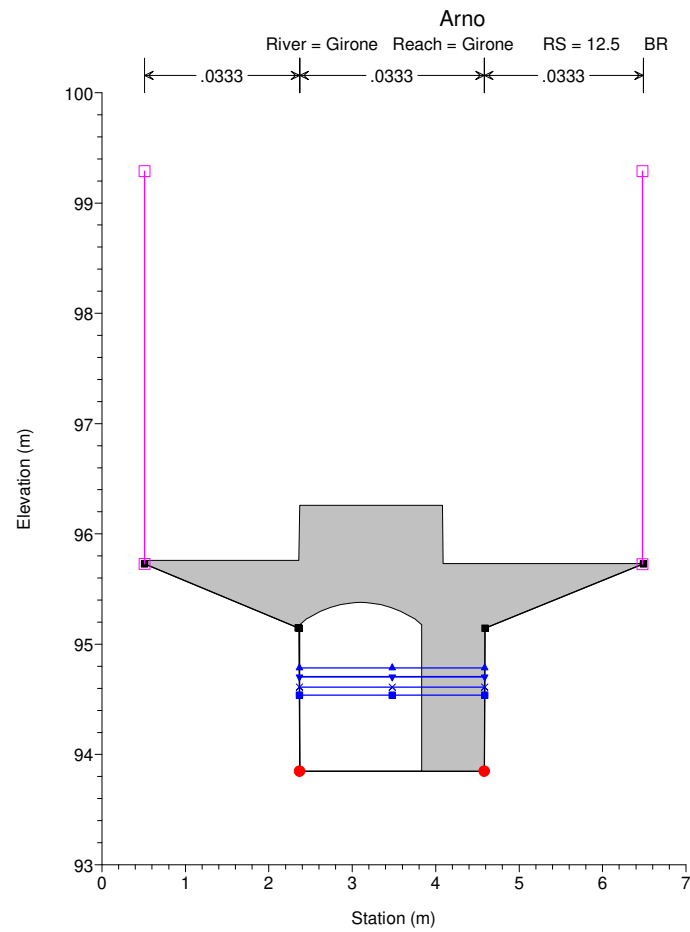
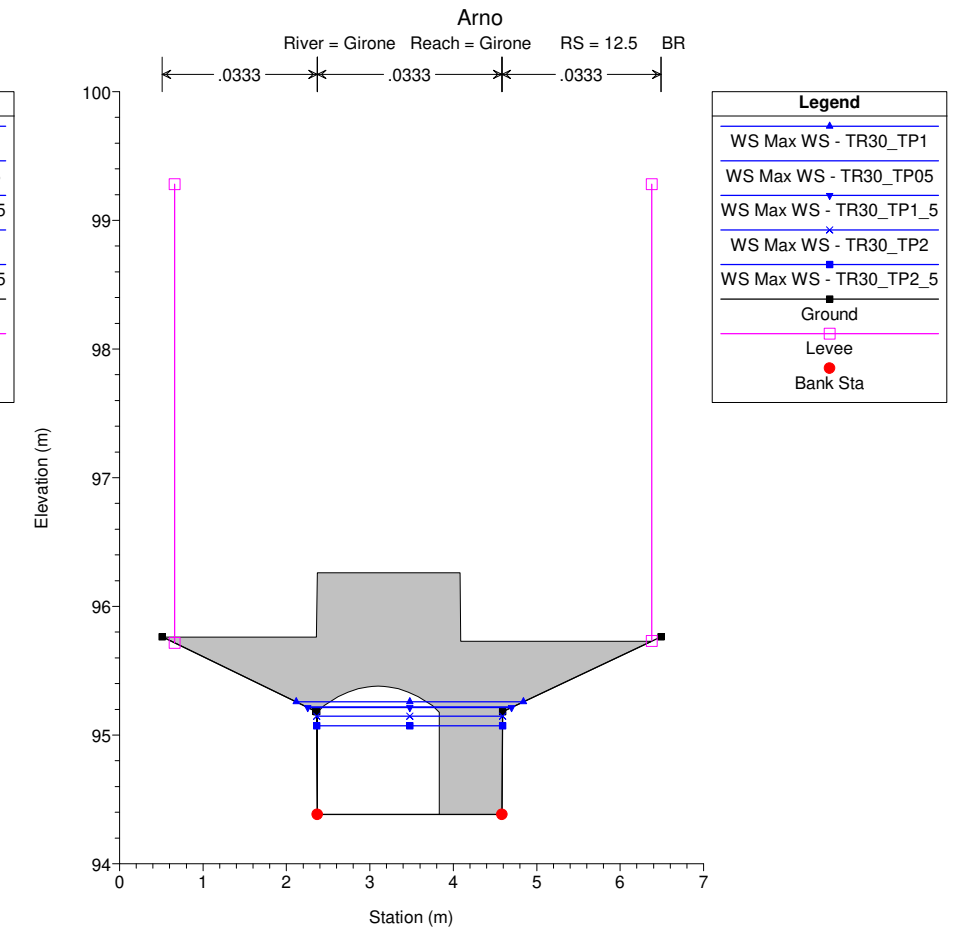
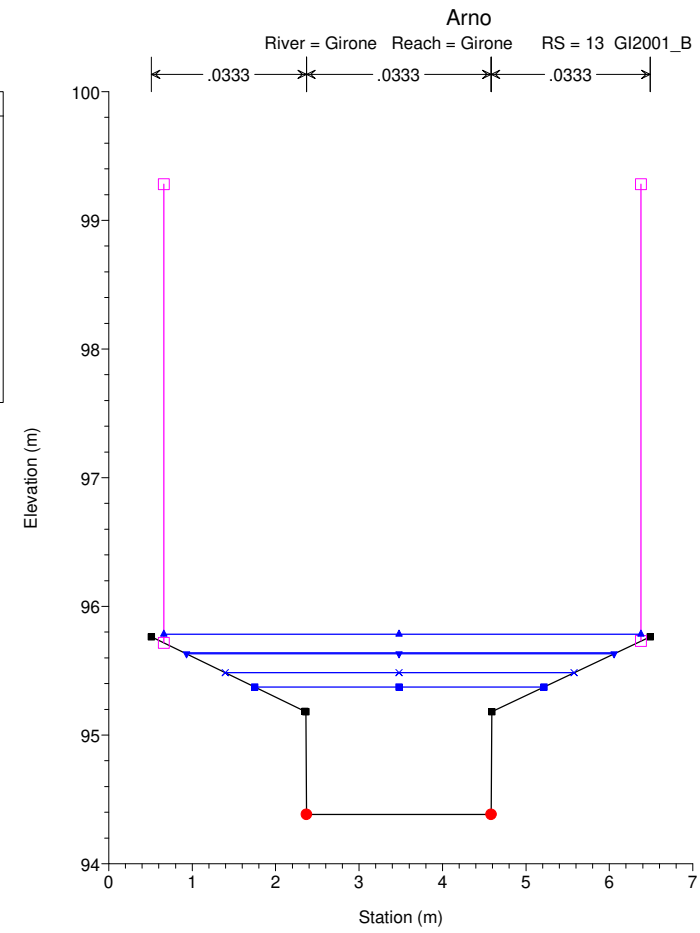
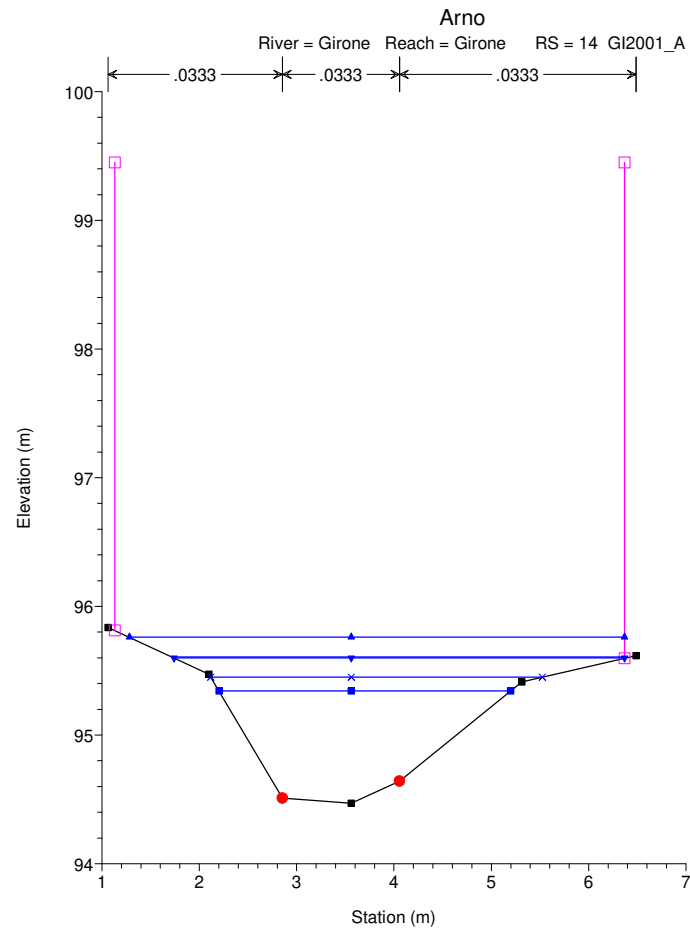
Profili longitudinali

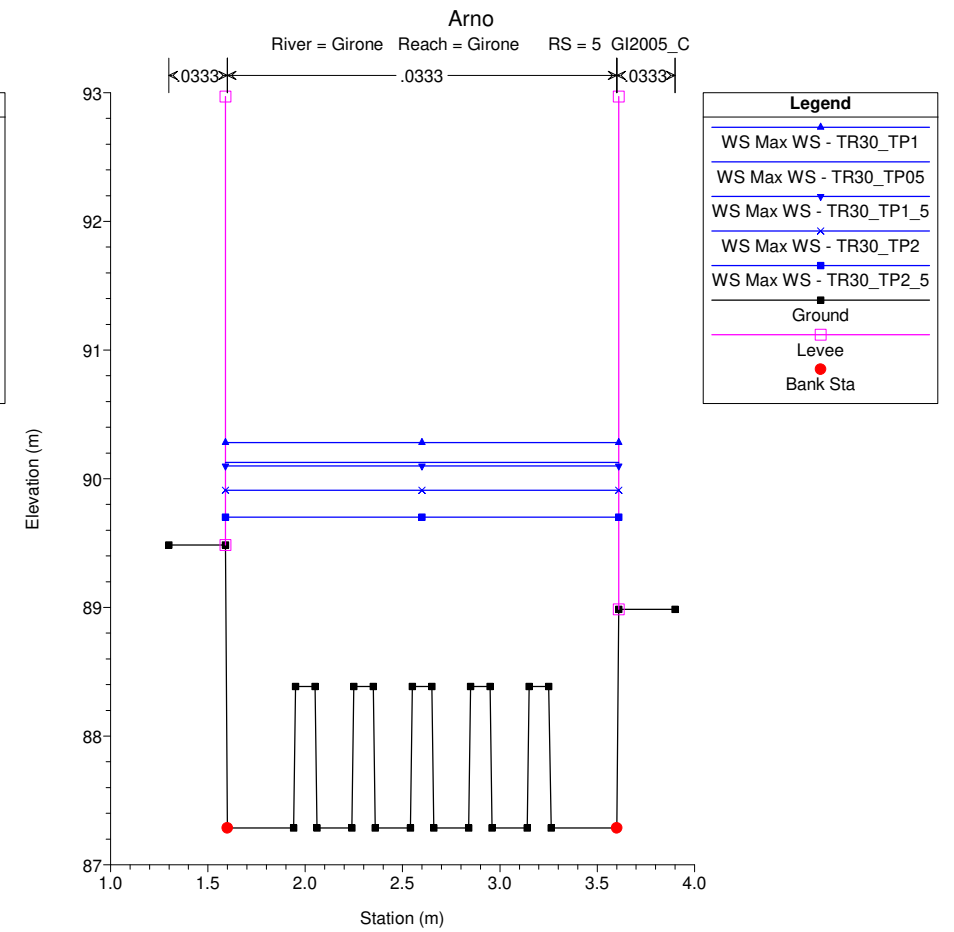
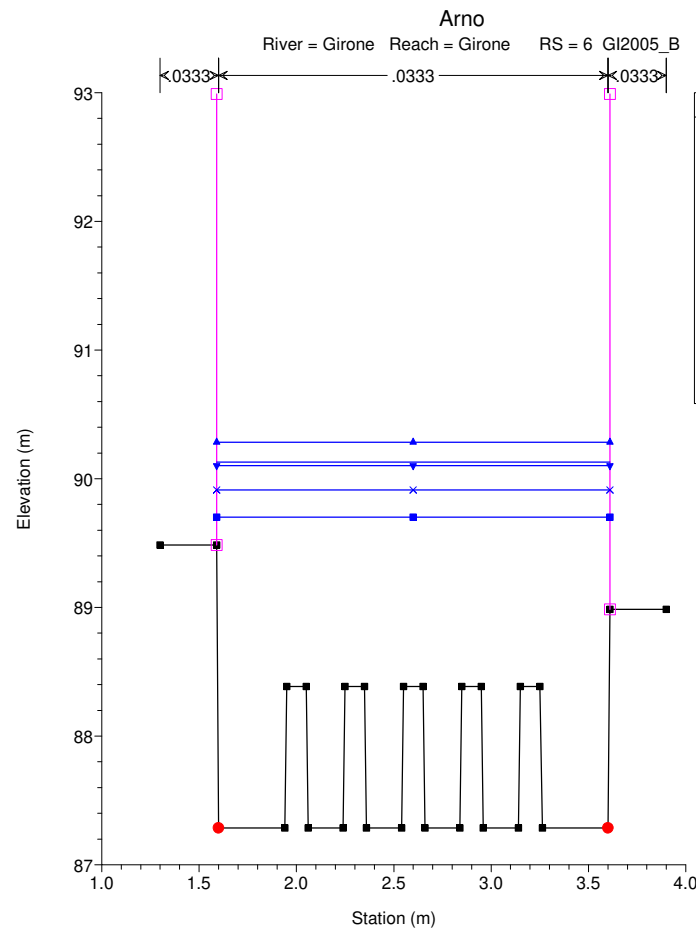
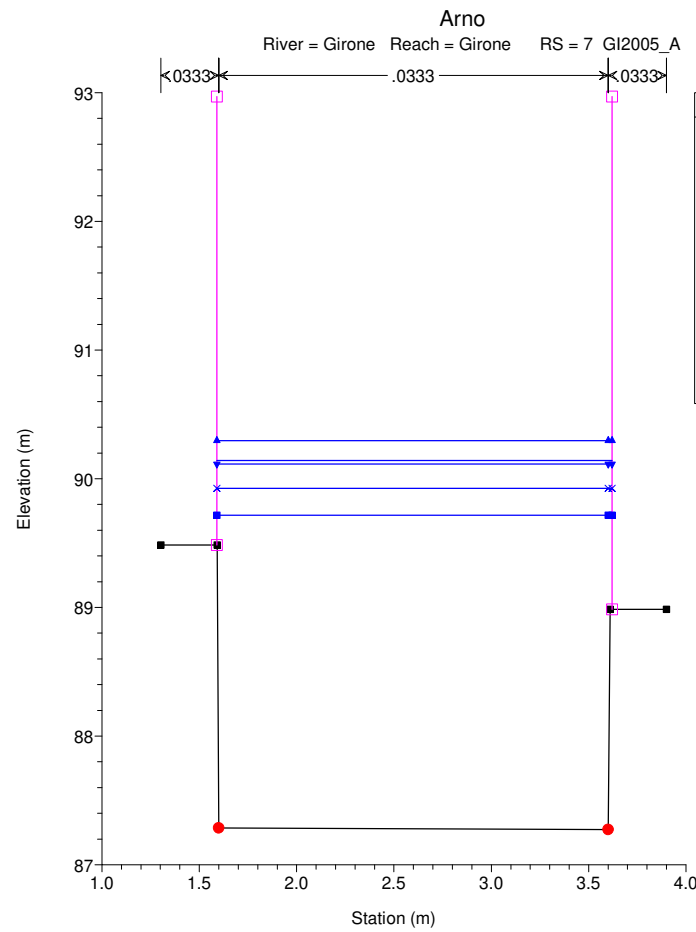
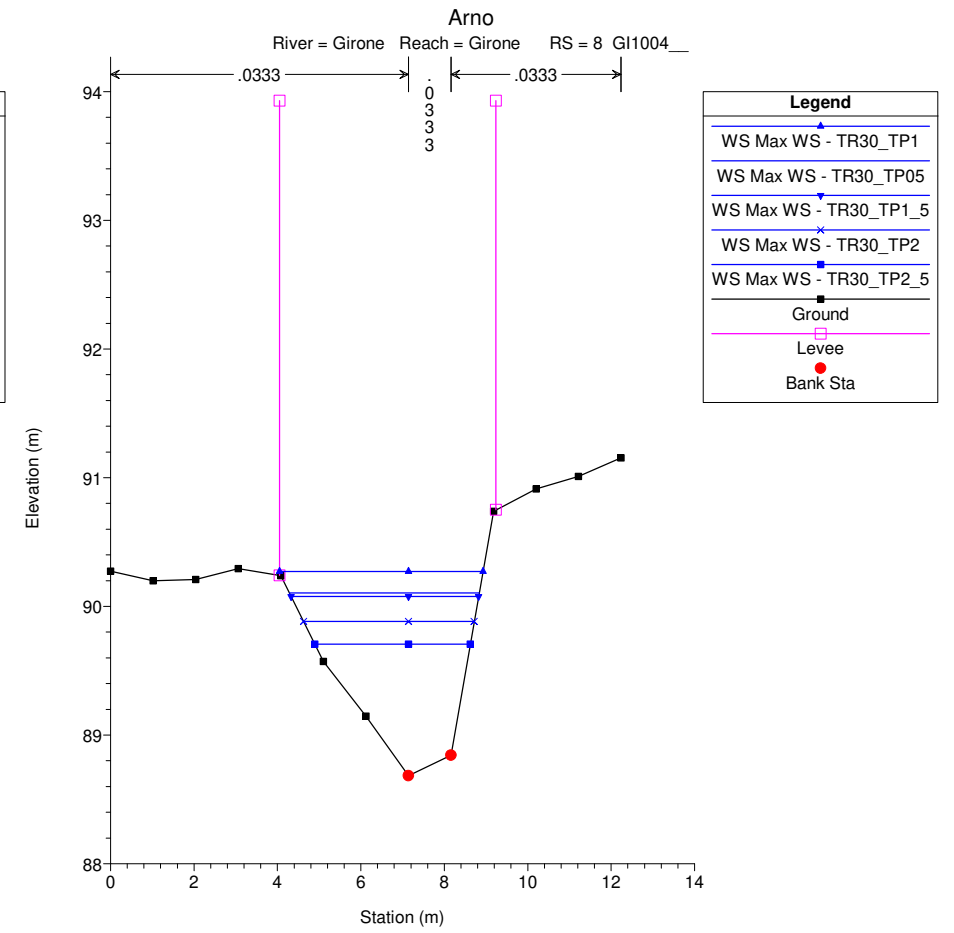
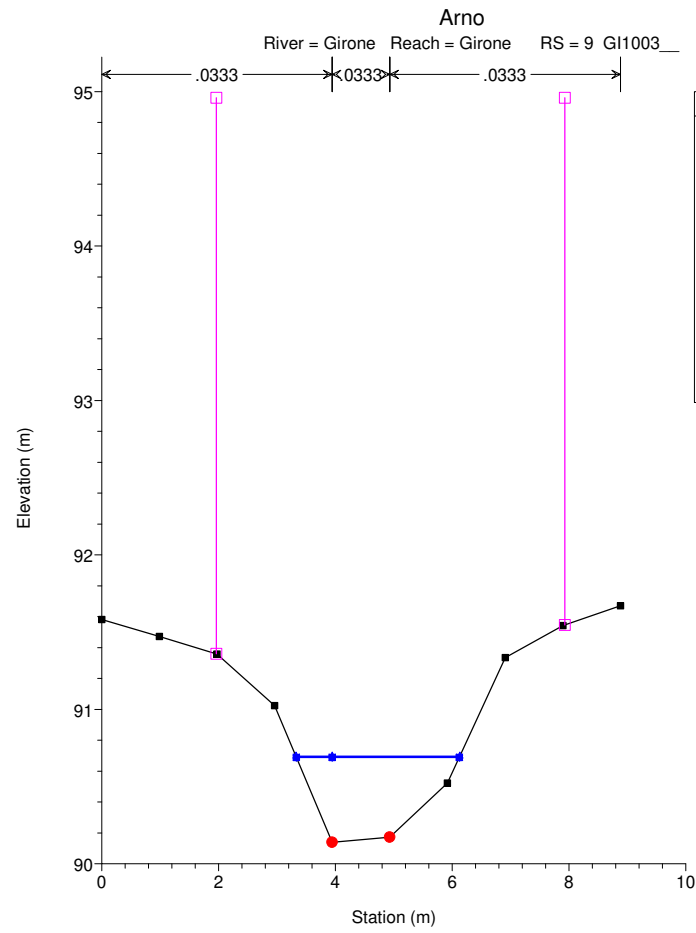
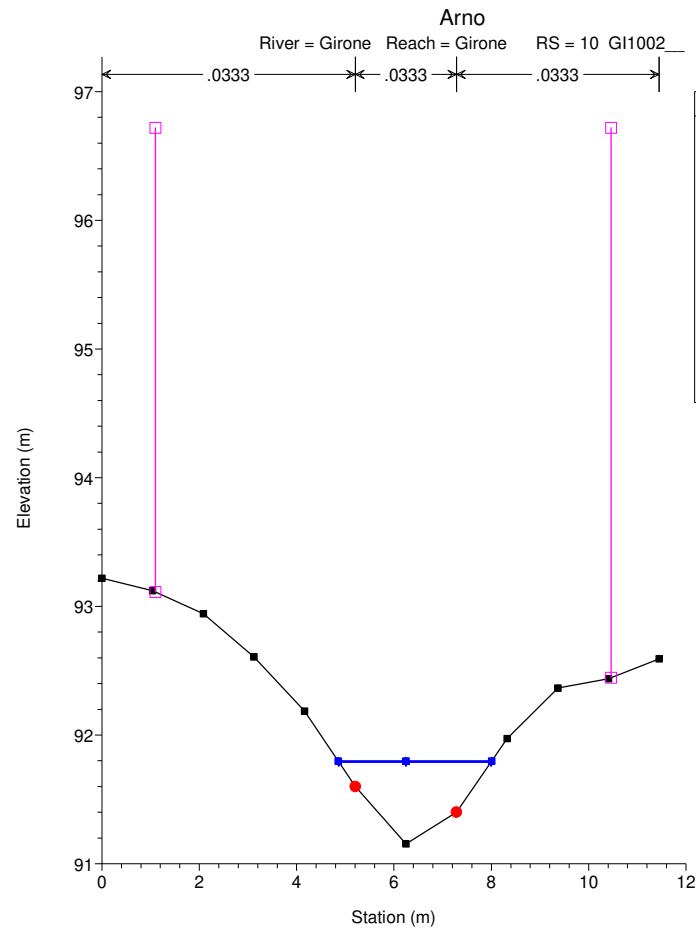
Fosso Girone

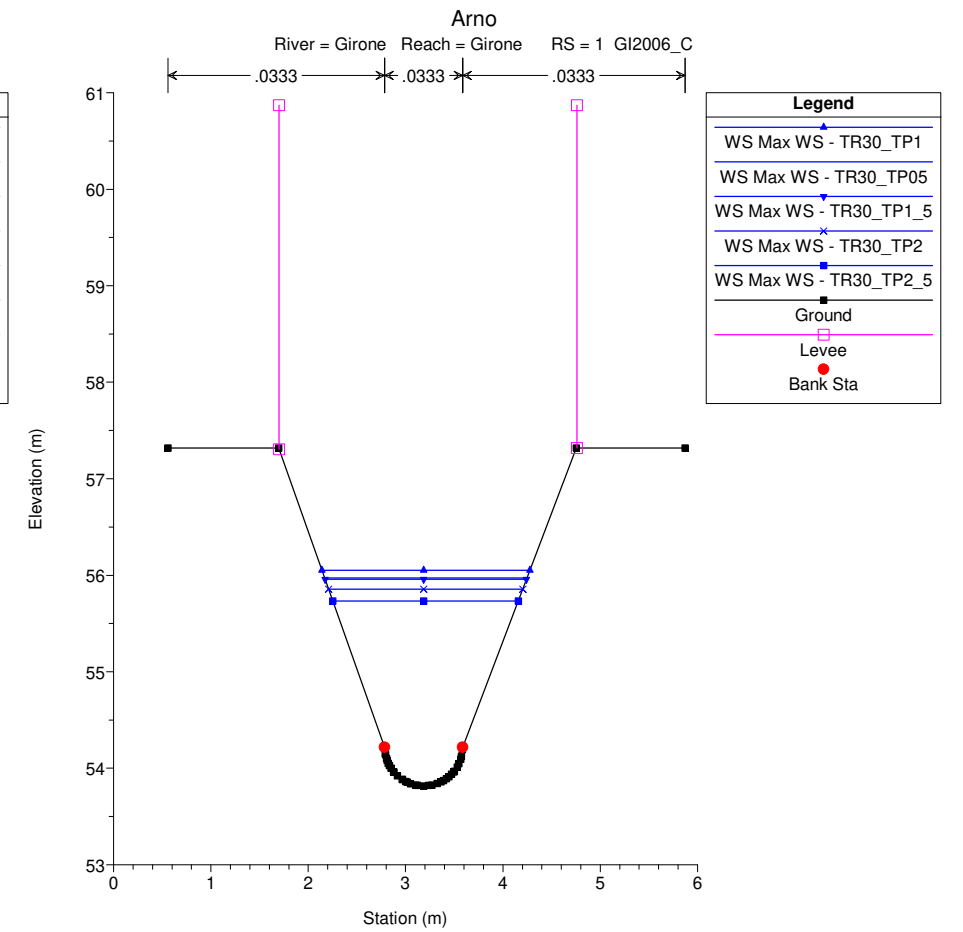
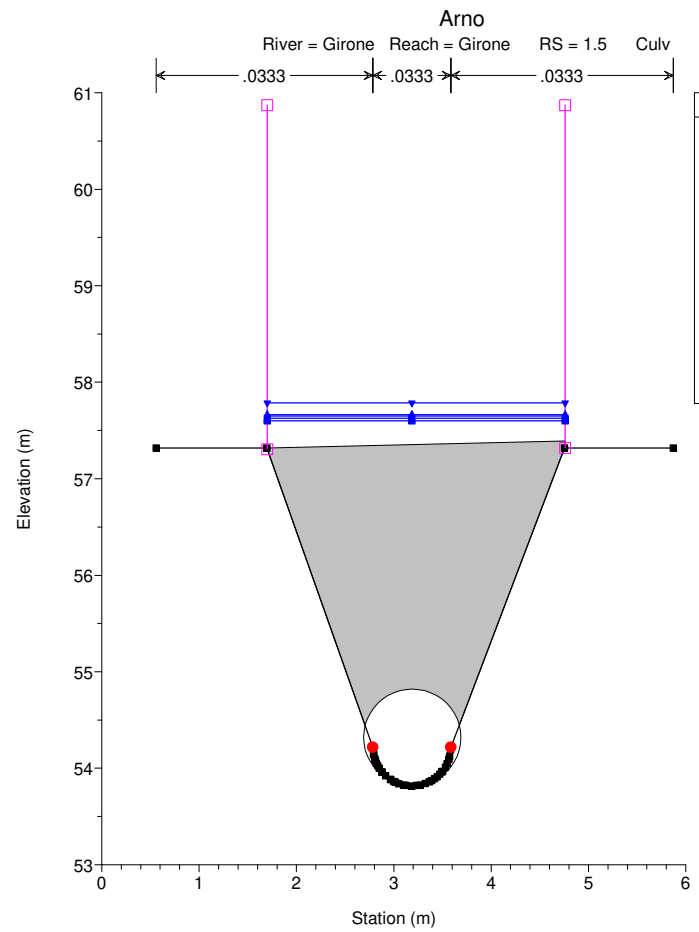
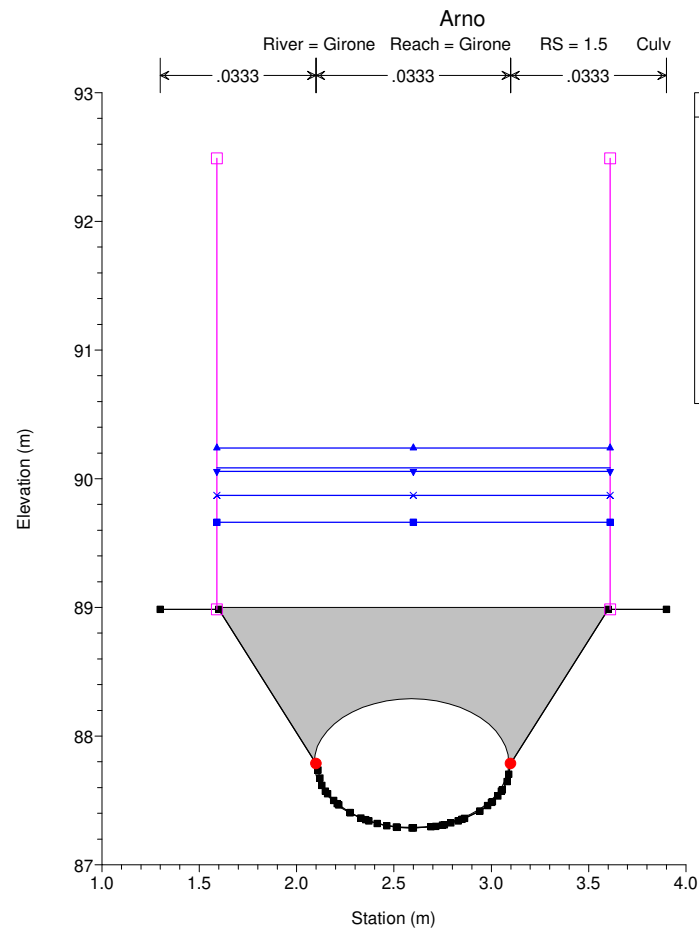
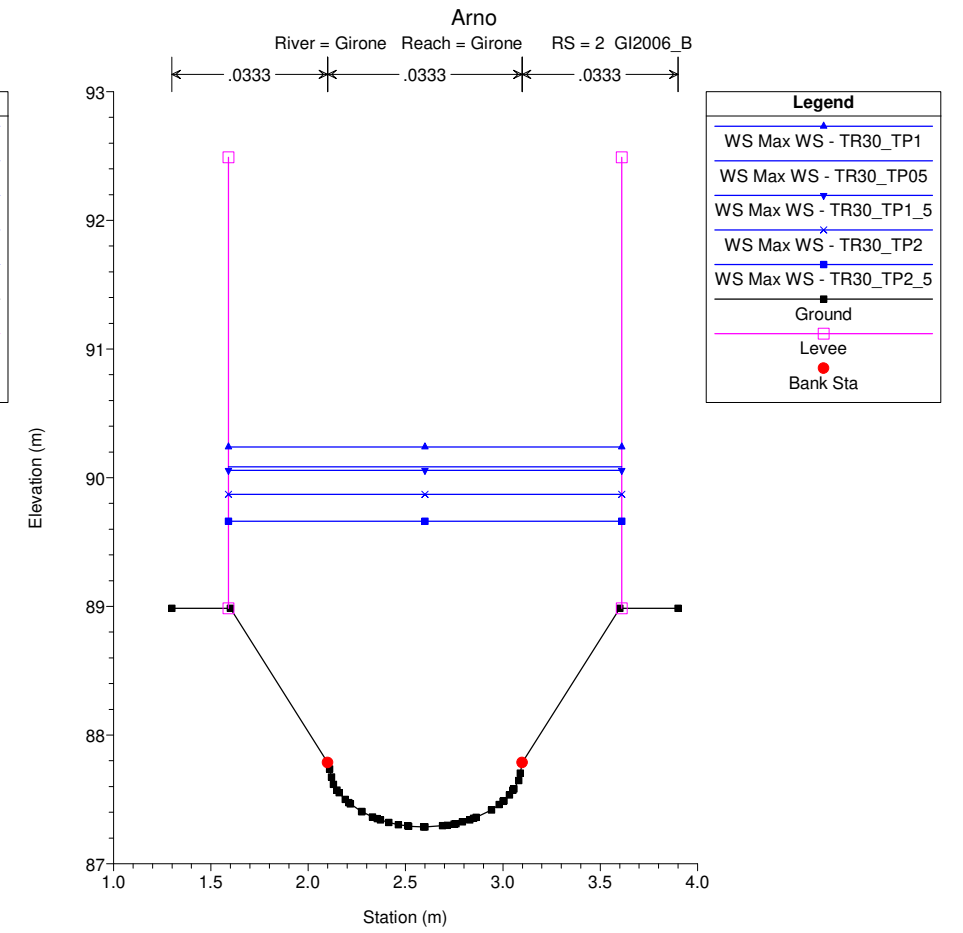
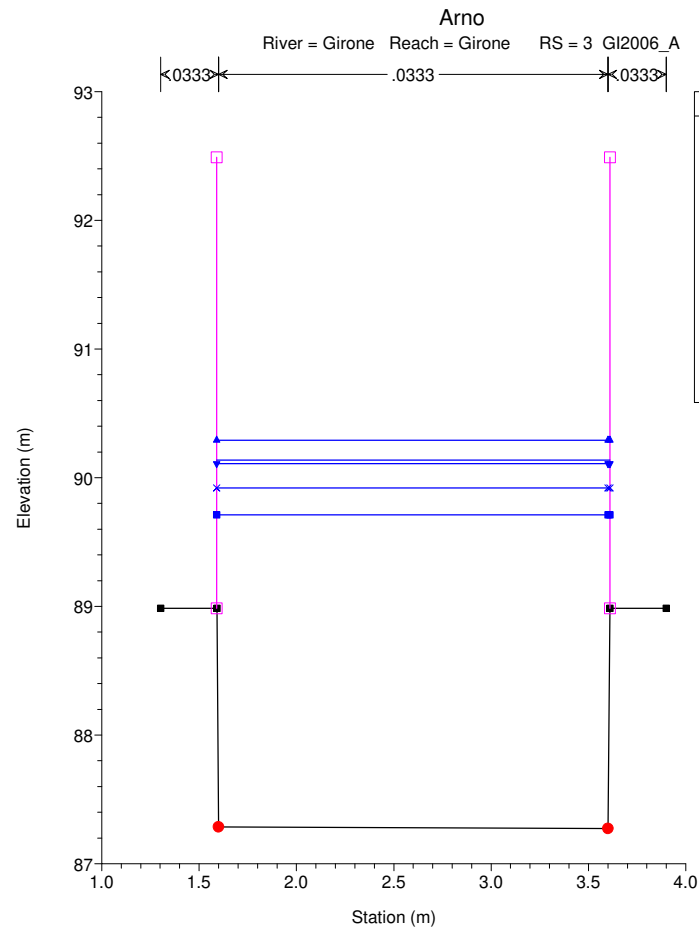
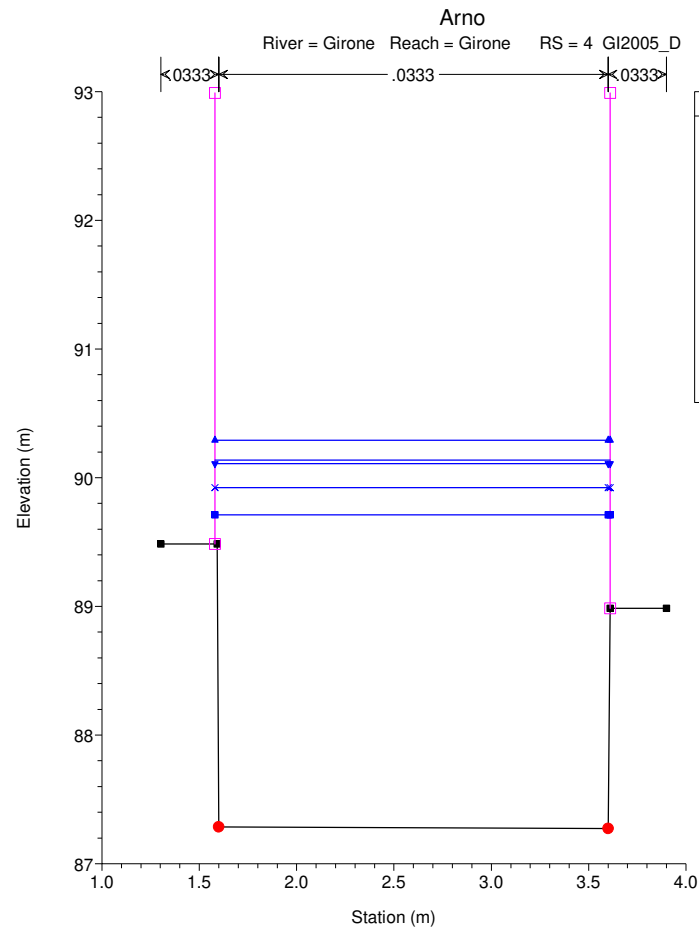
Tr = 30 anni

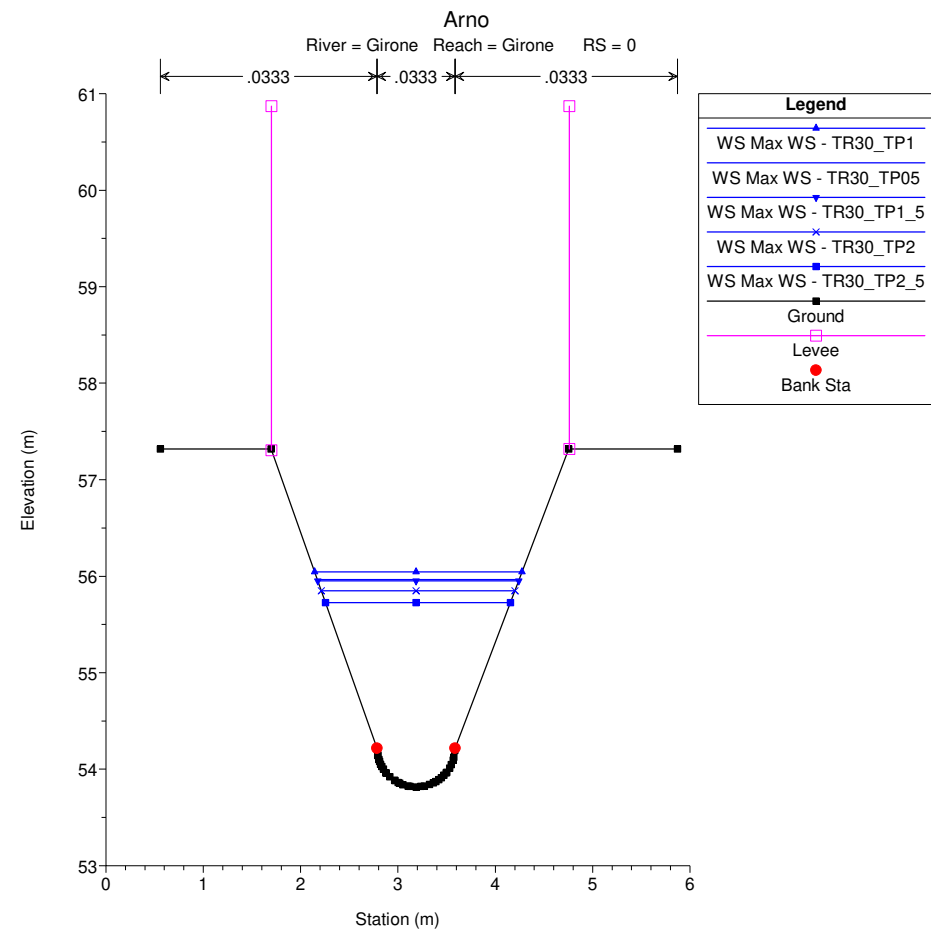


Sezioni fluviali
Fosso Girone
Tr = 30 anni

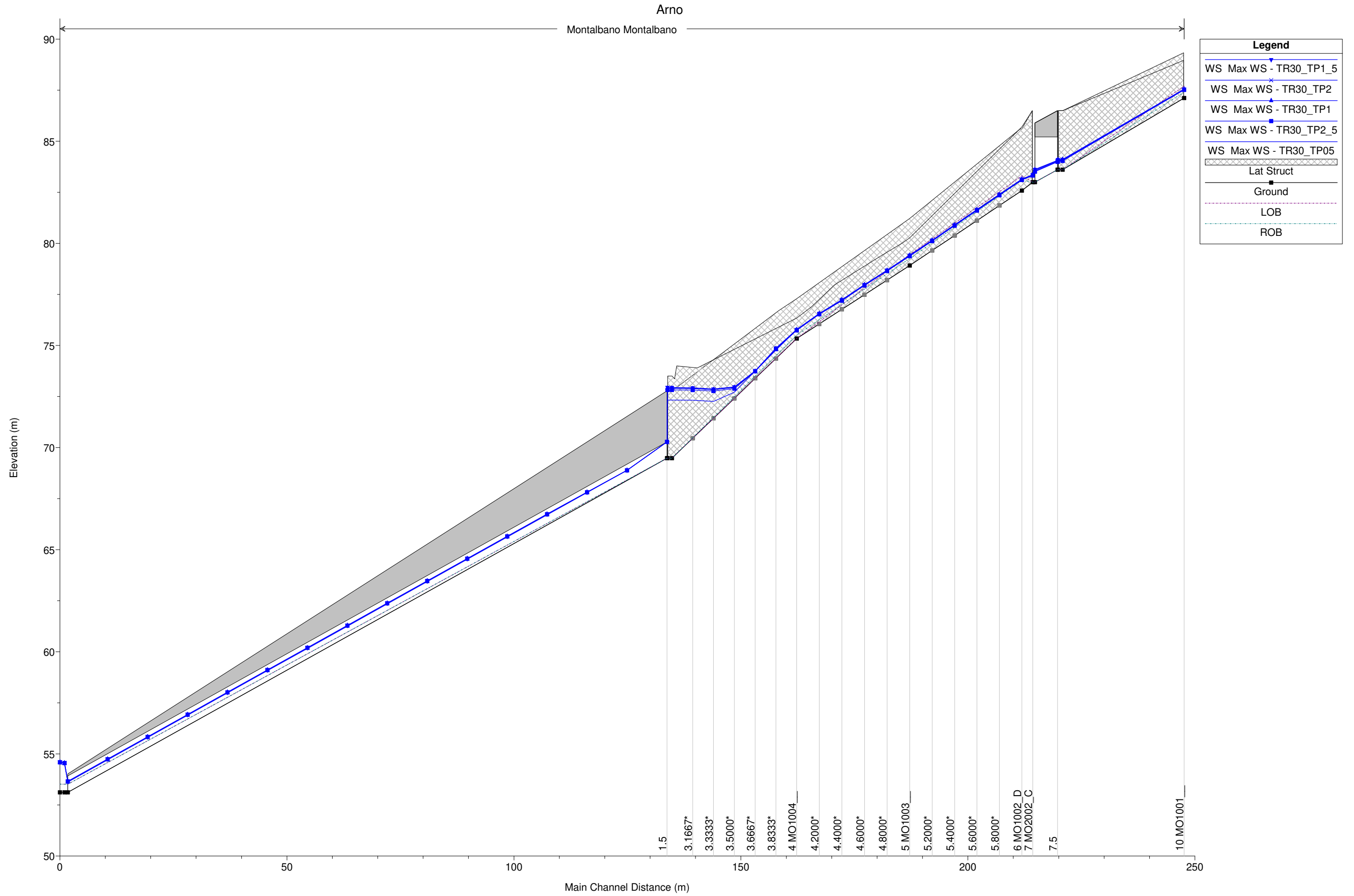




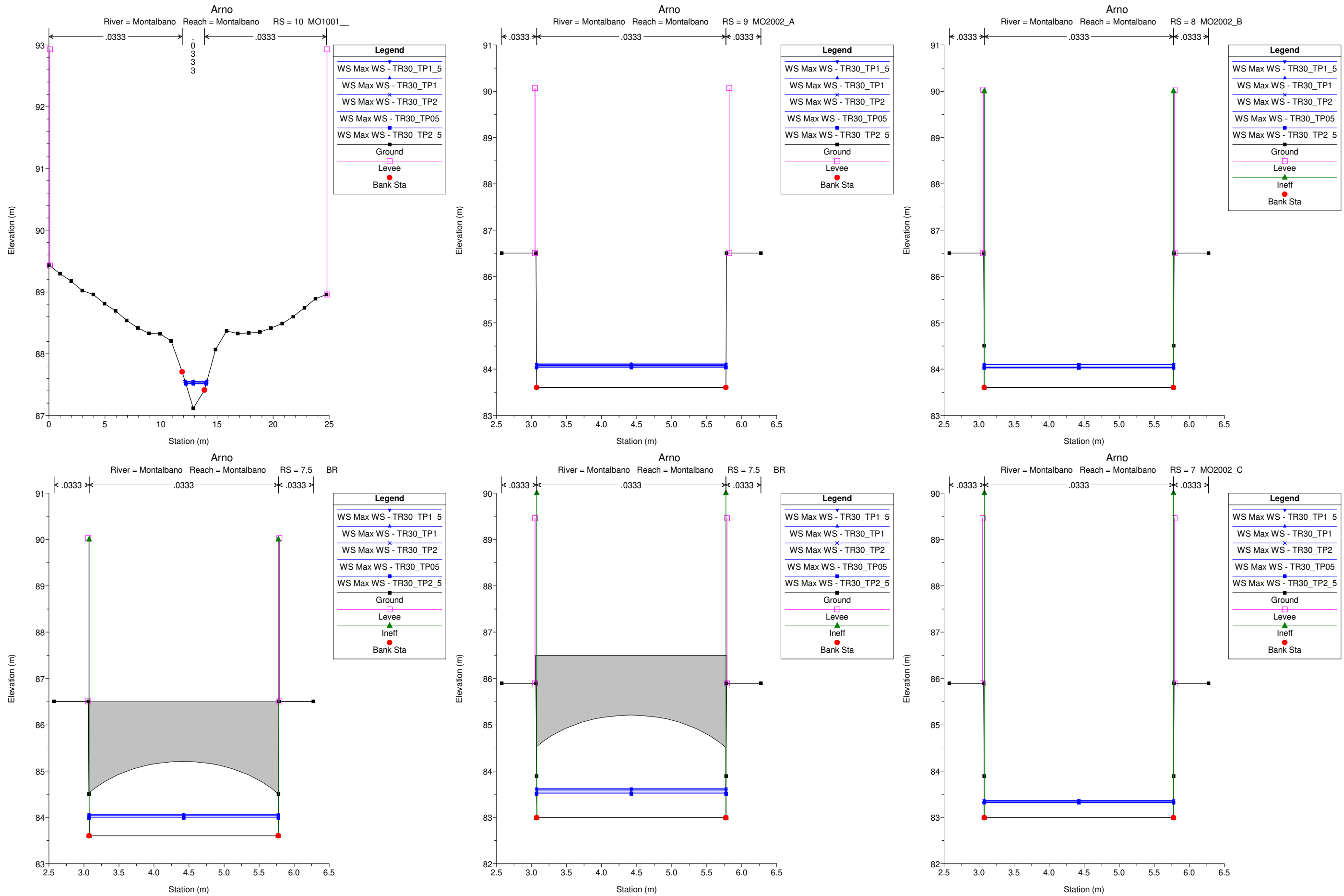


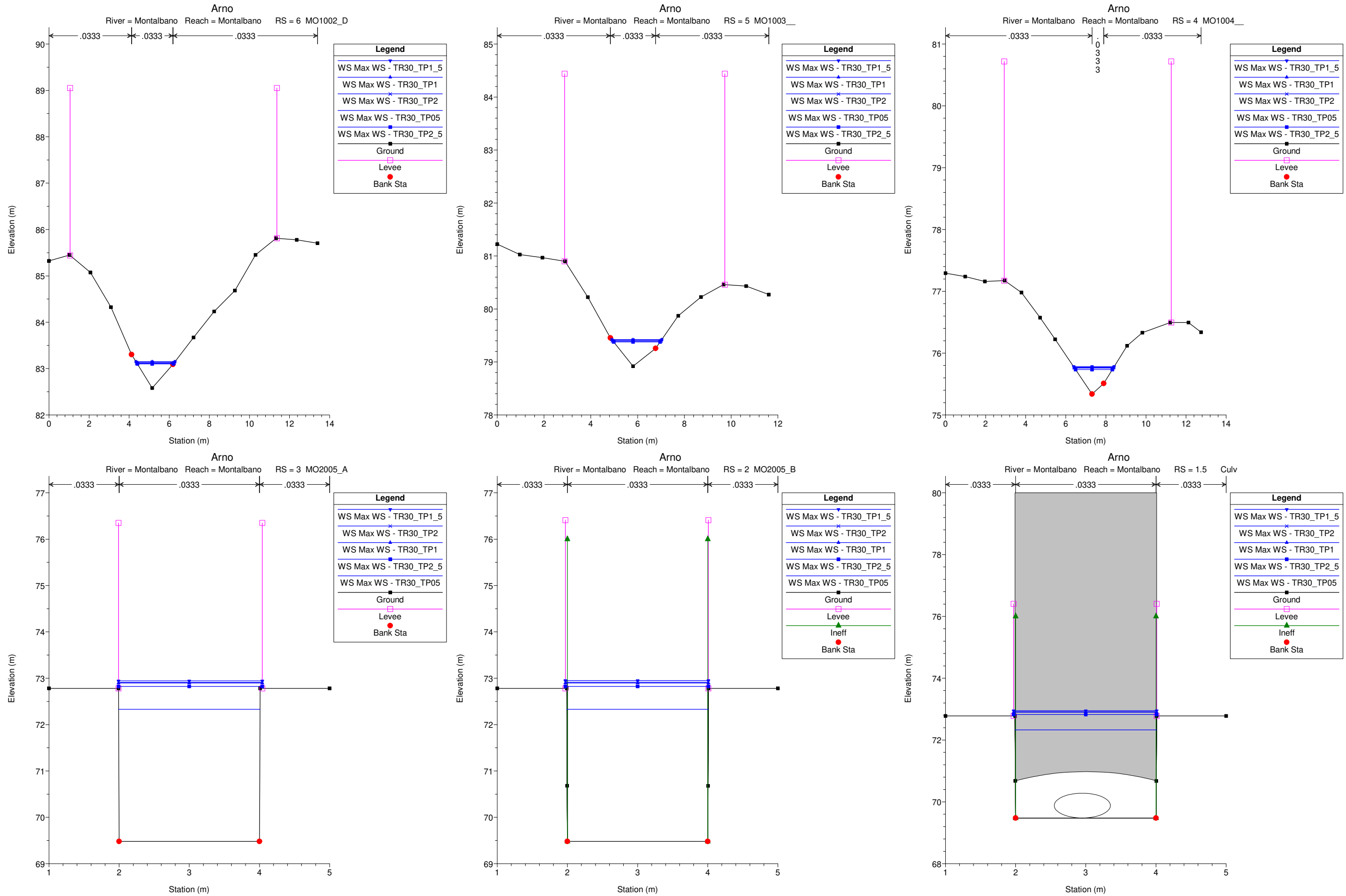


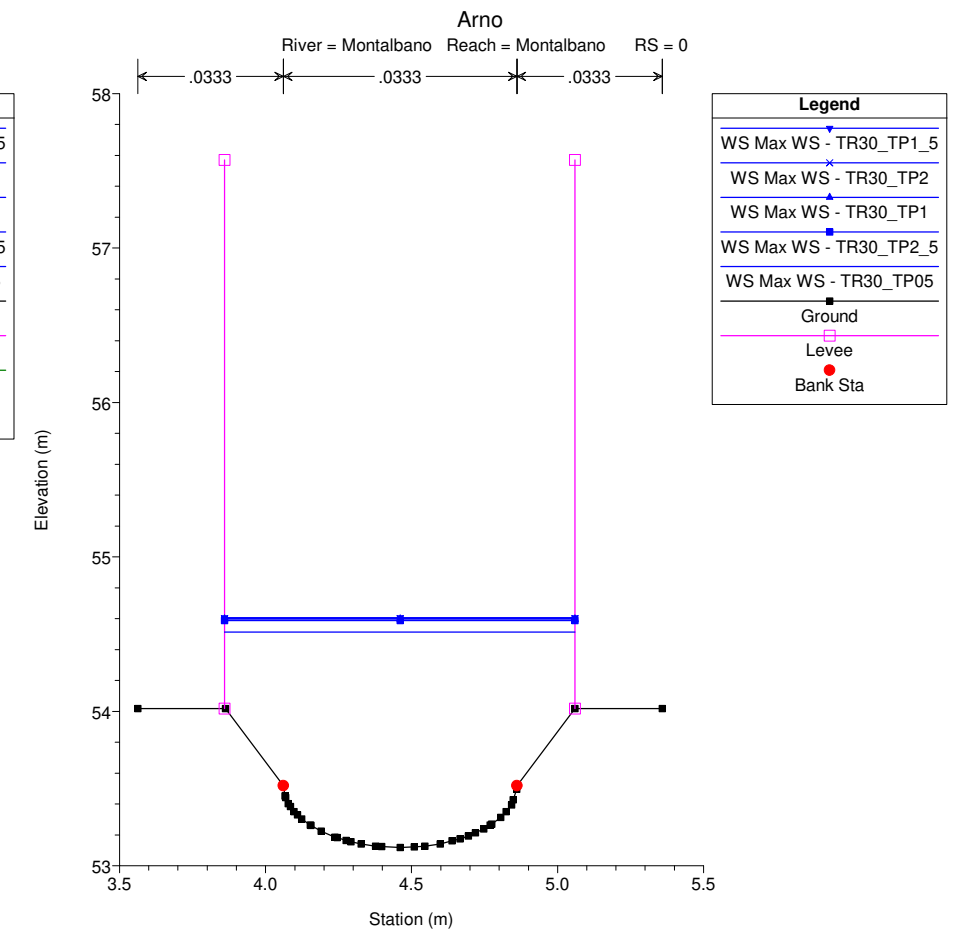
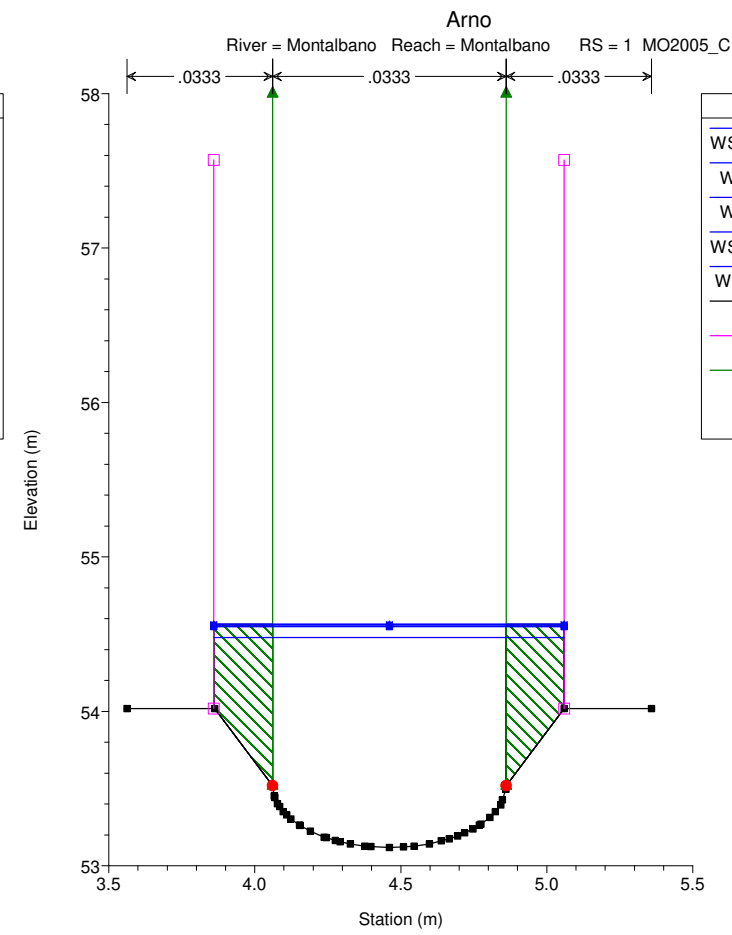
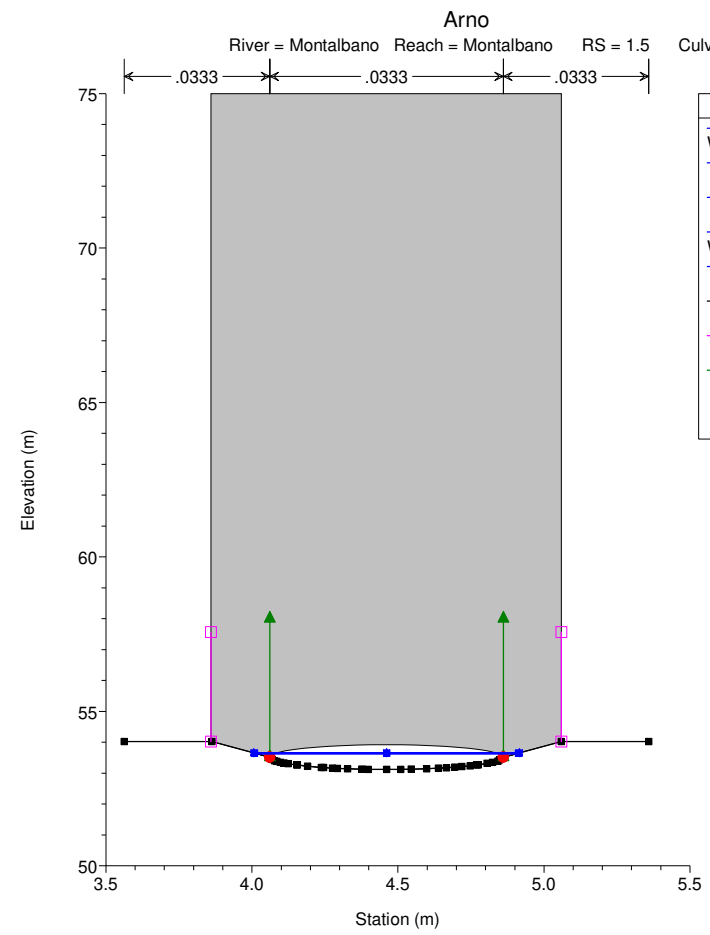
Profili longitudinali
Fosso Montalbano
Tr = 30 anni



Sezioni fluviali
Fosso Montalbano
Tr = 30 anni



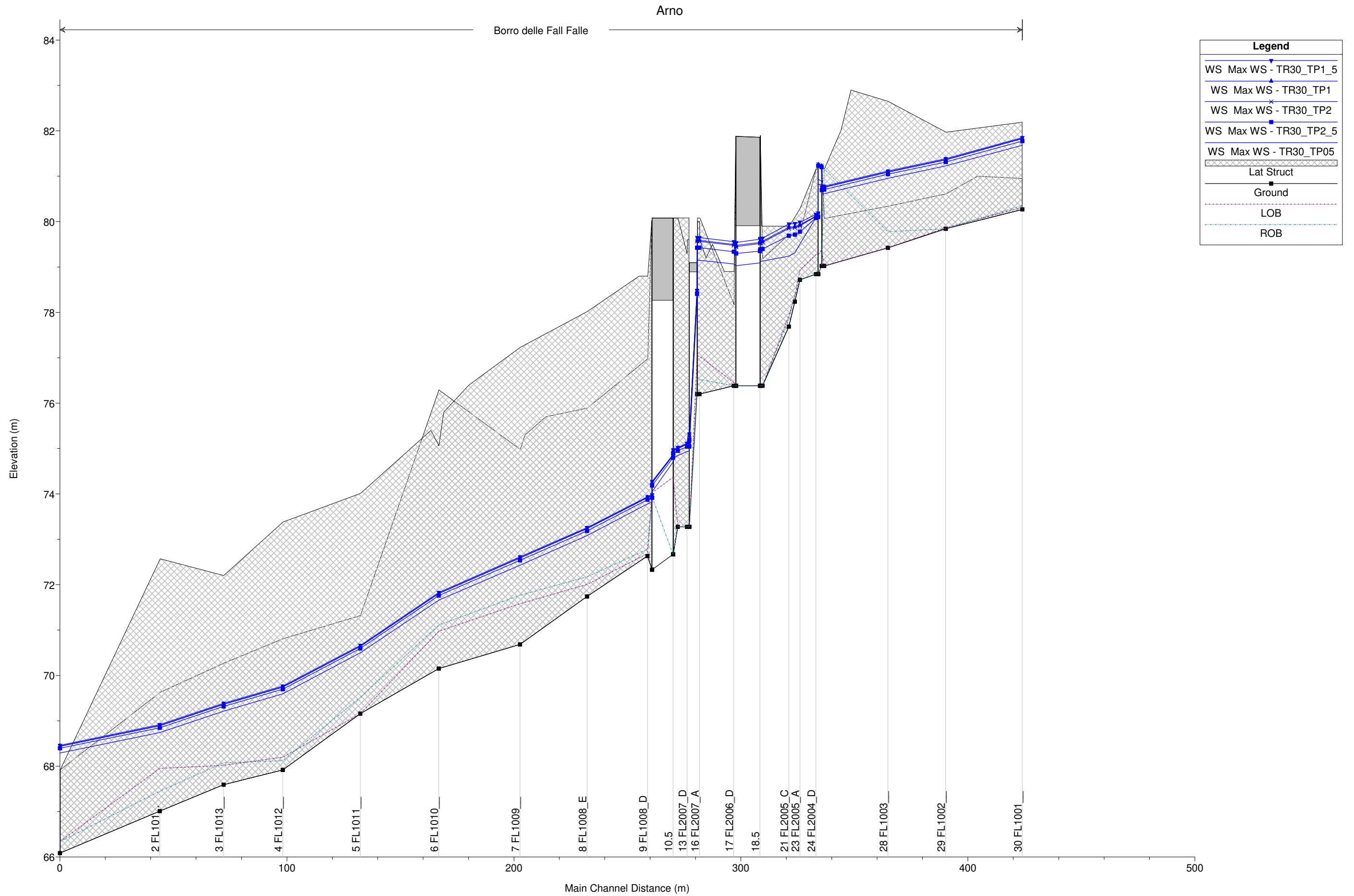




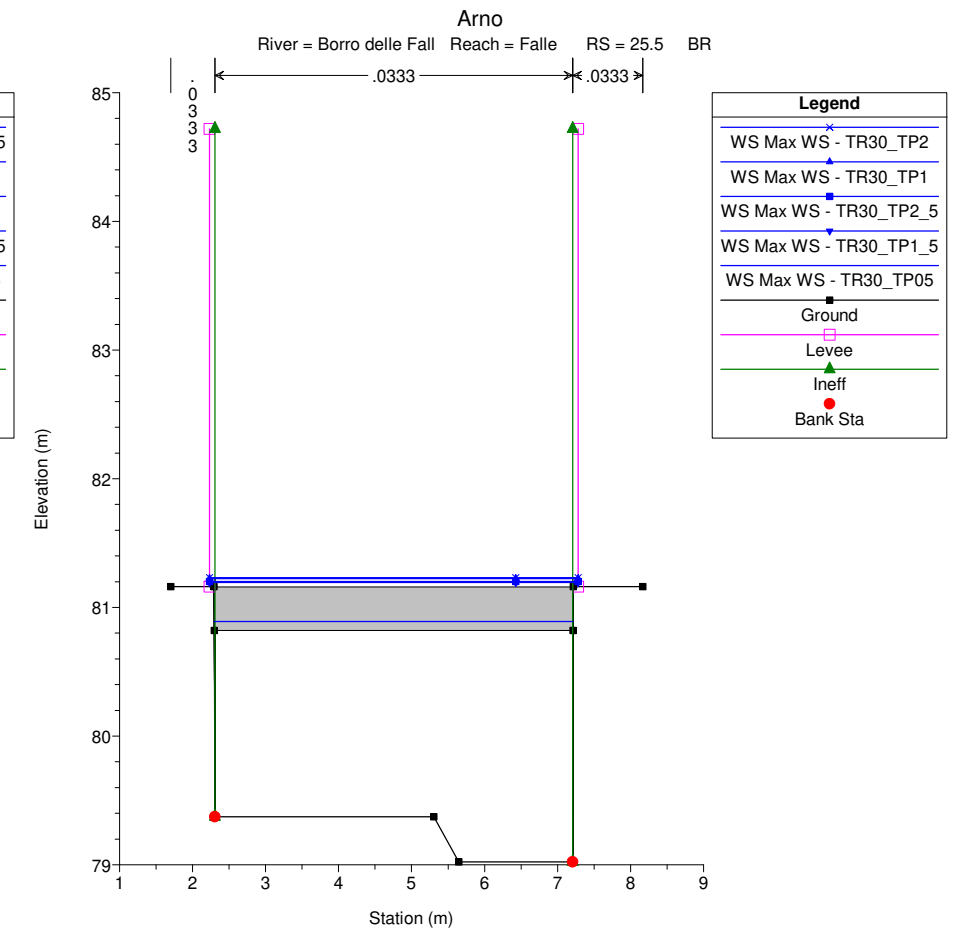
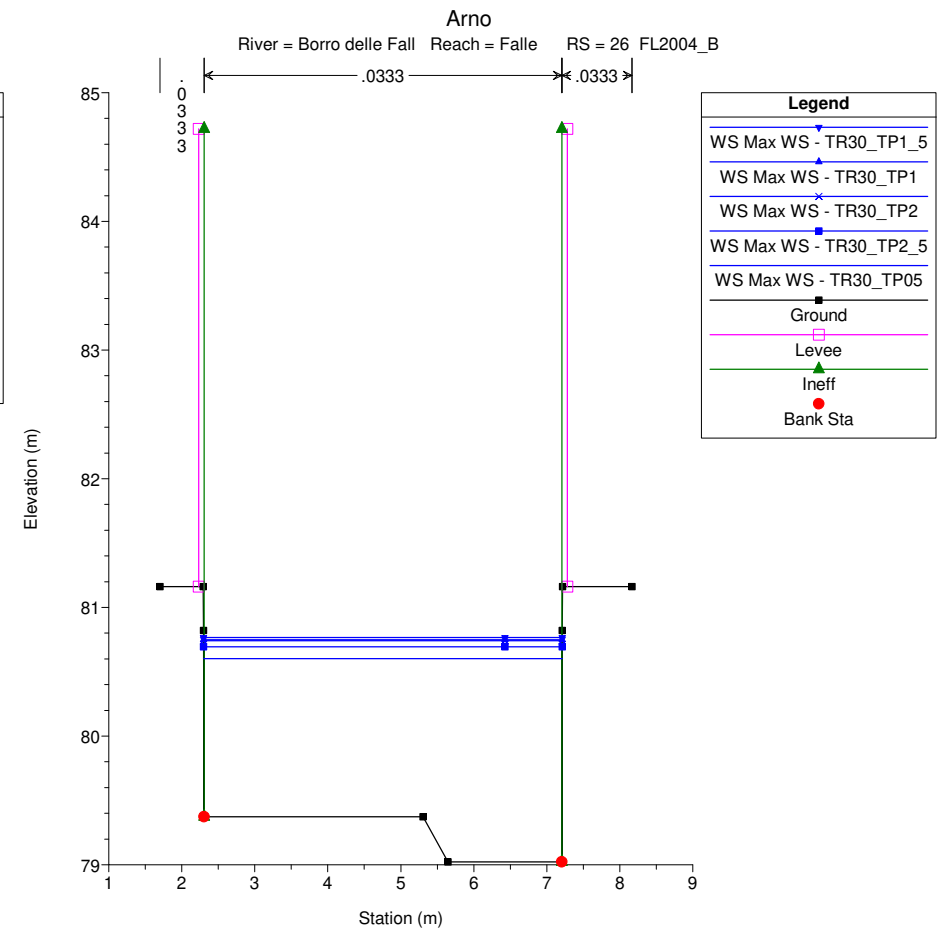
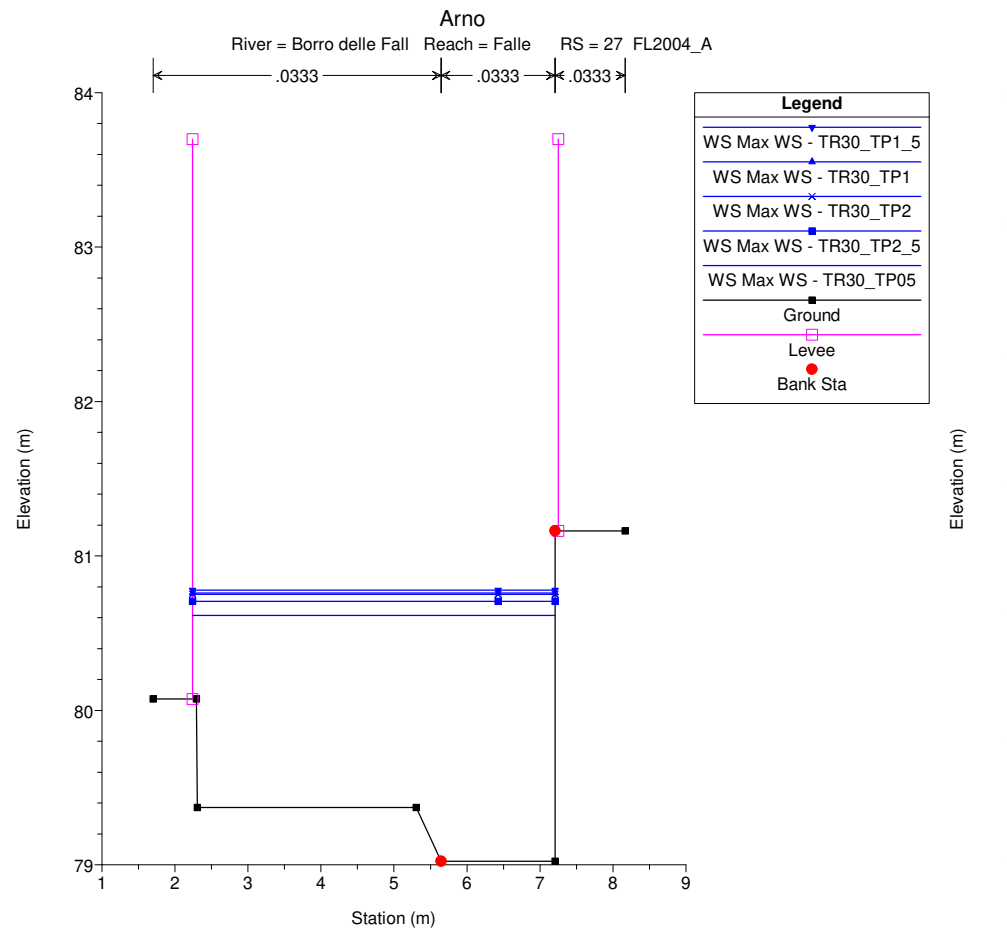
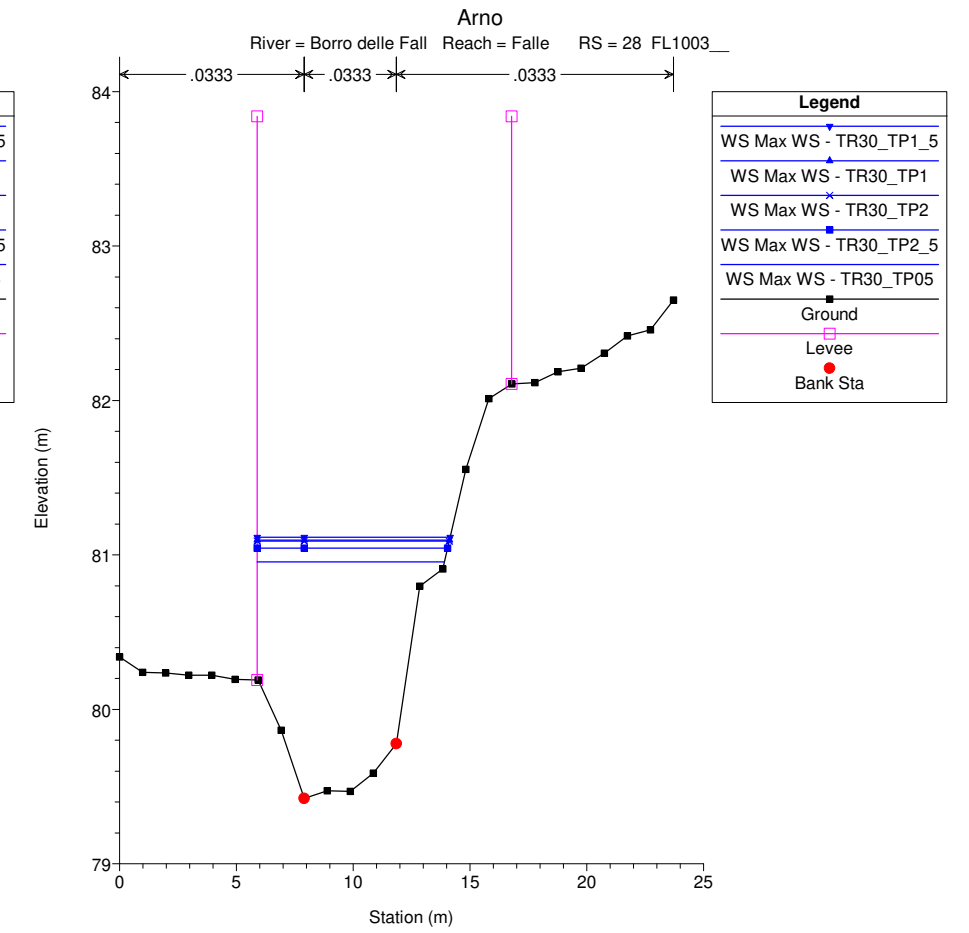
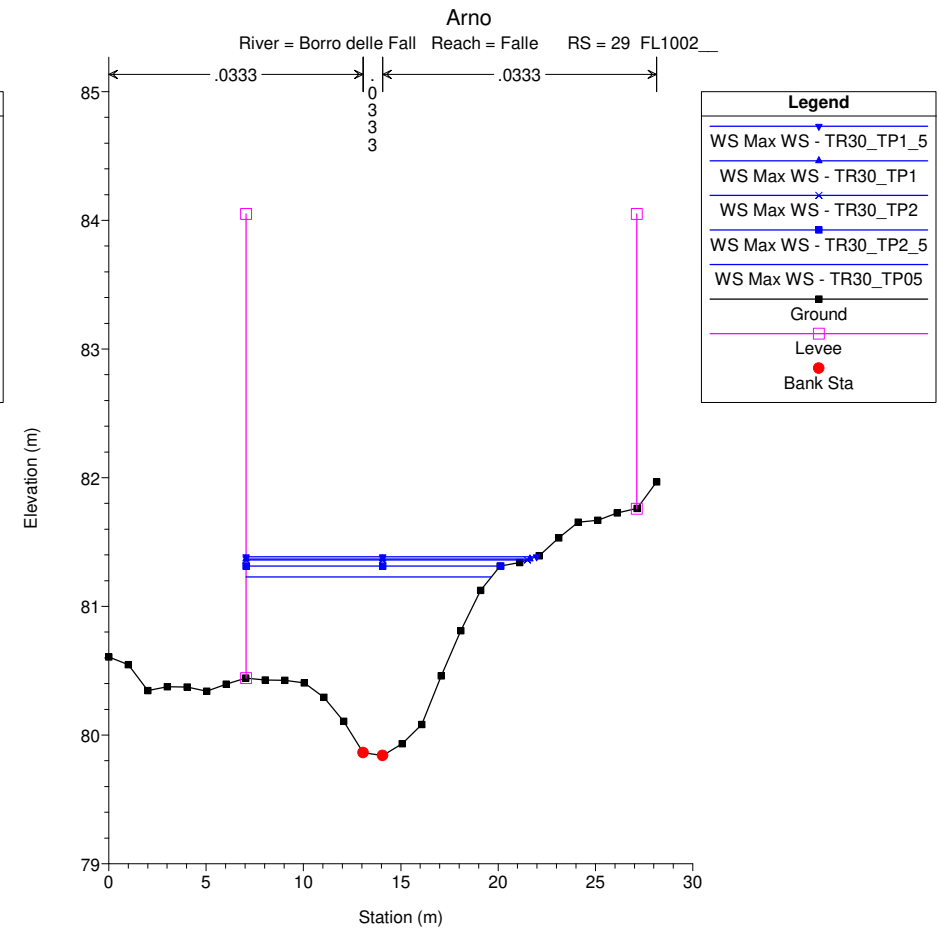
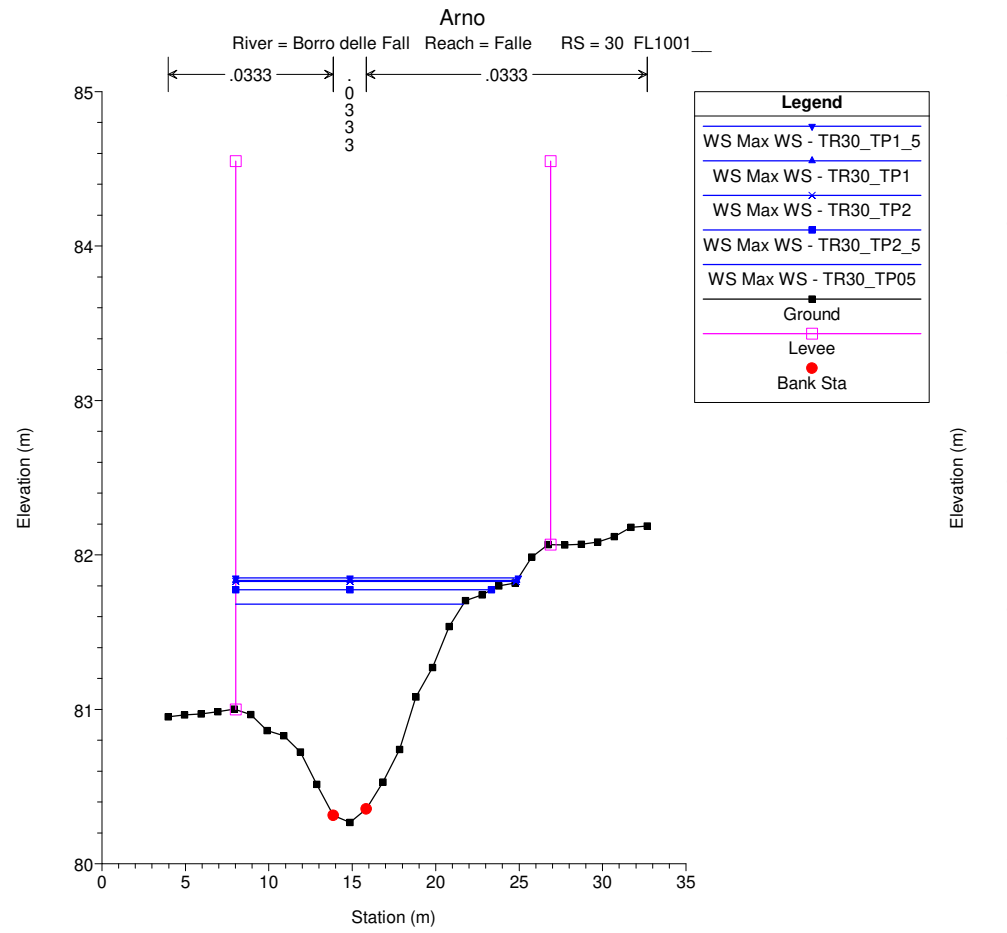
Profili longitudinali

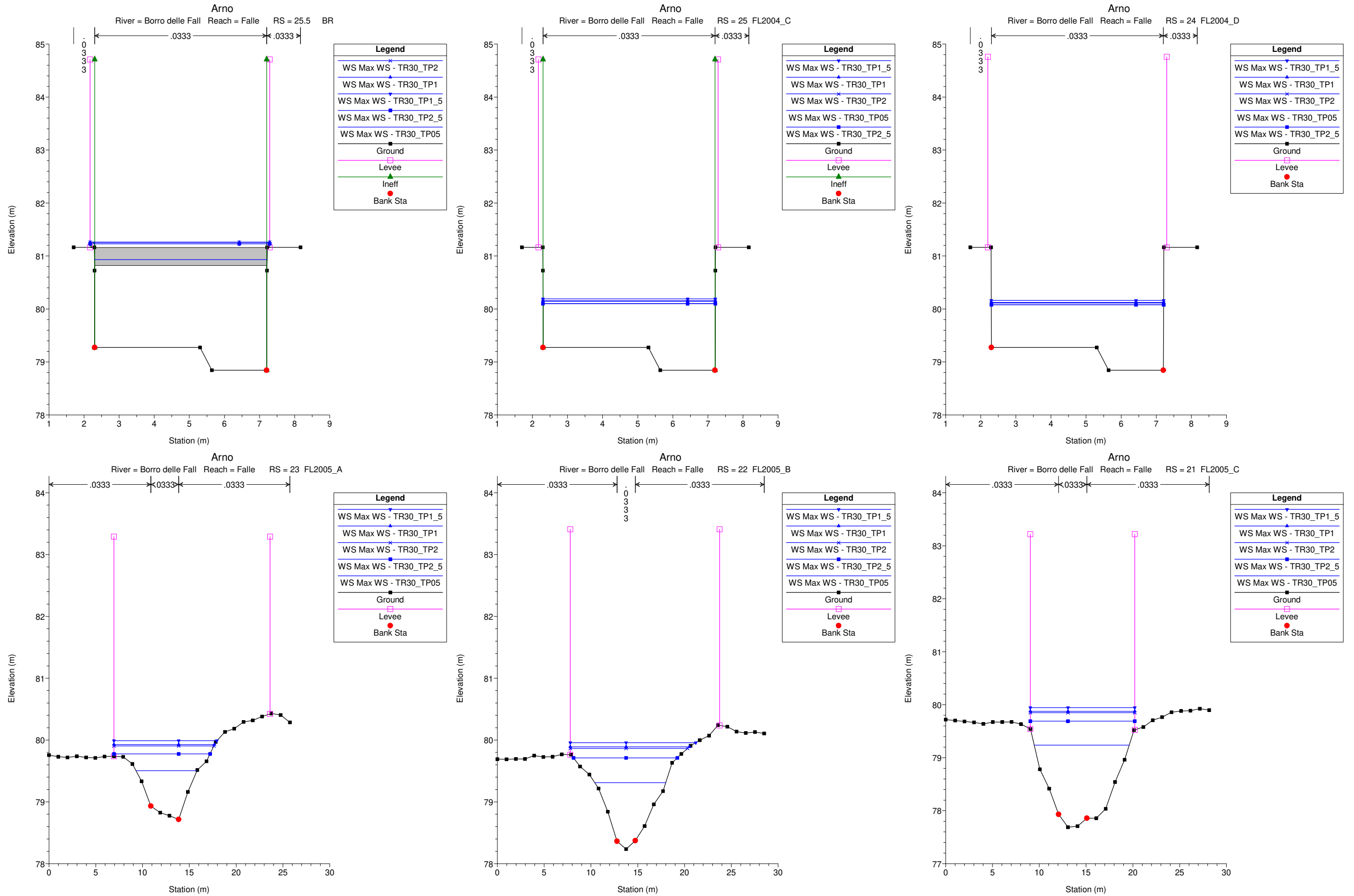
Borro delle Falle

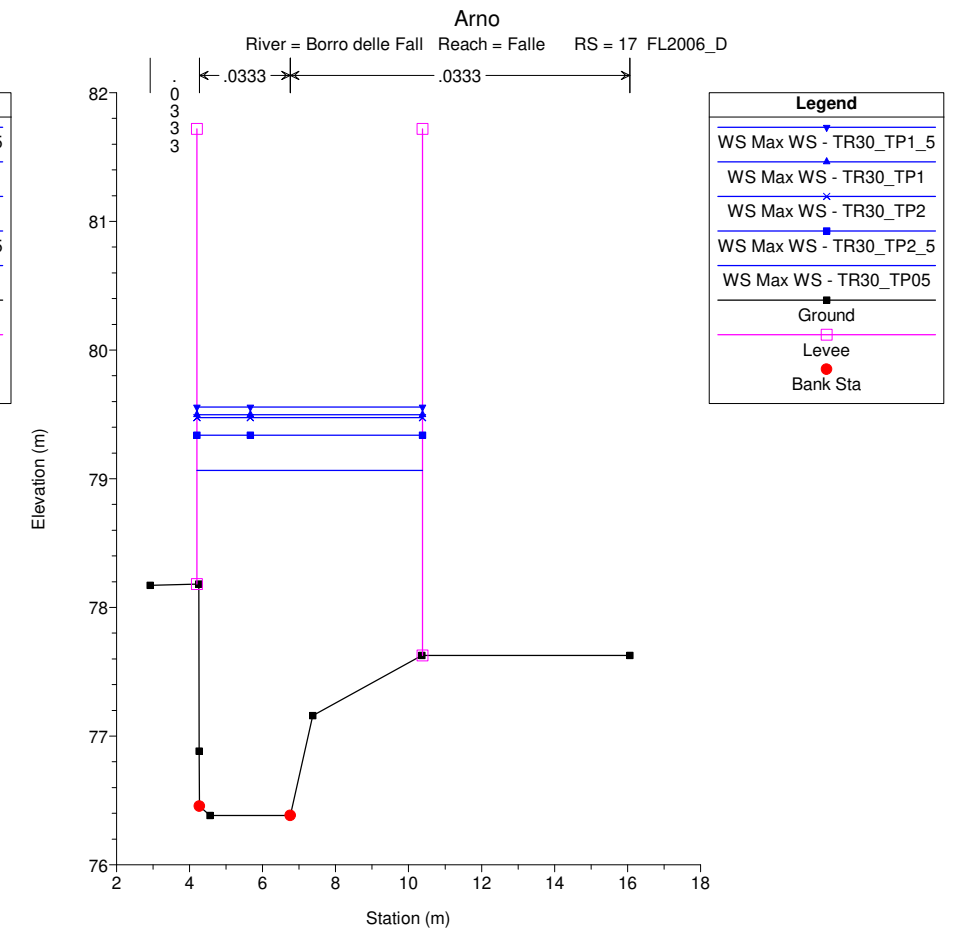
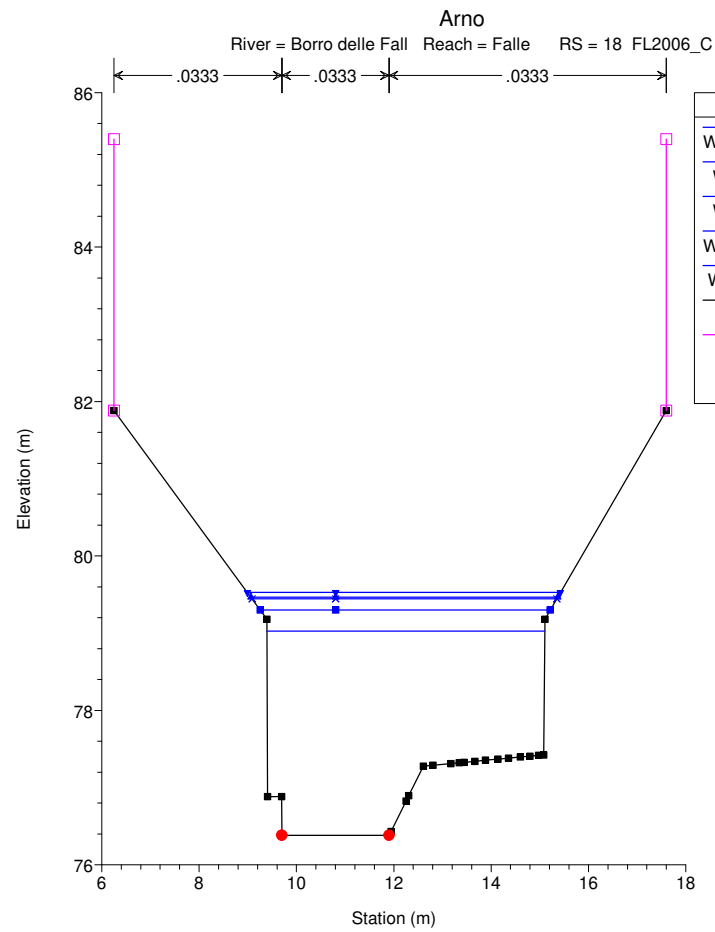
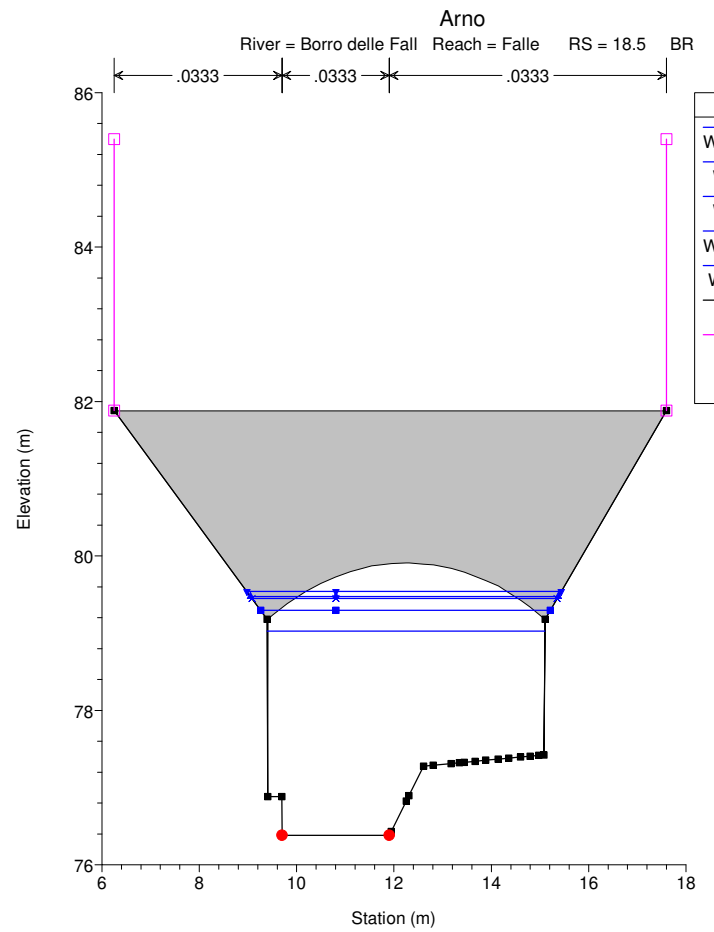
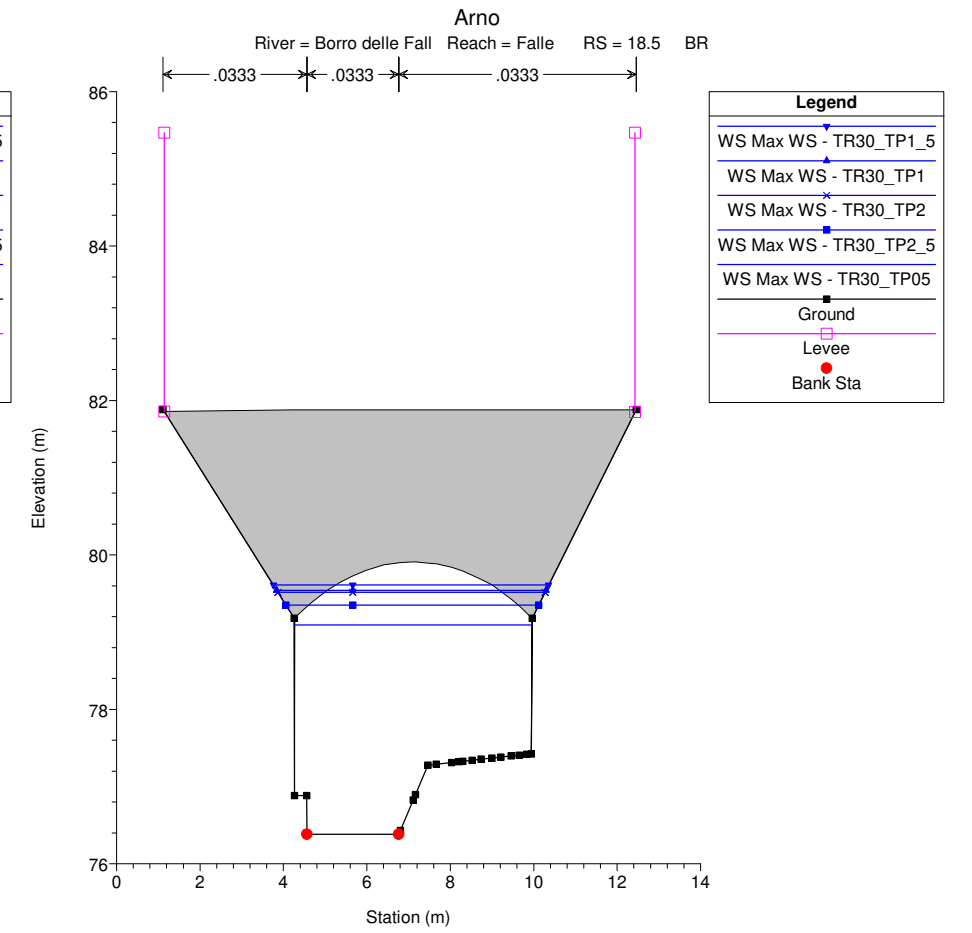
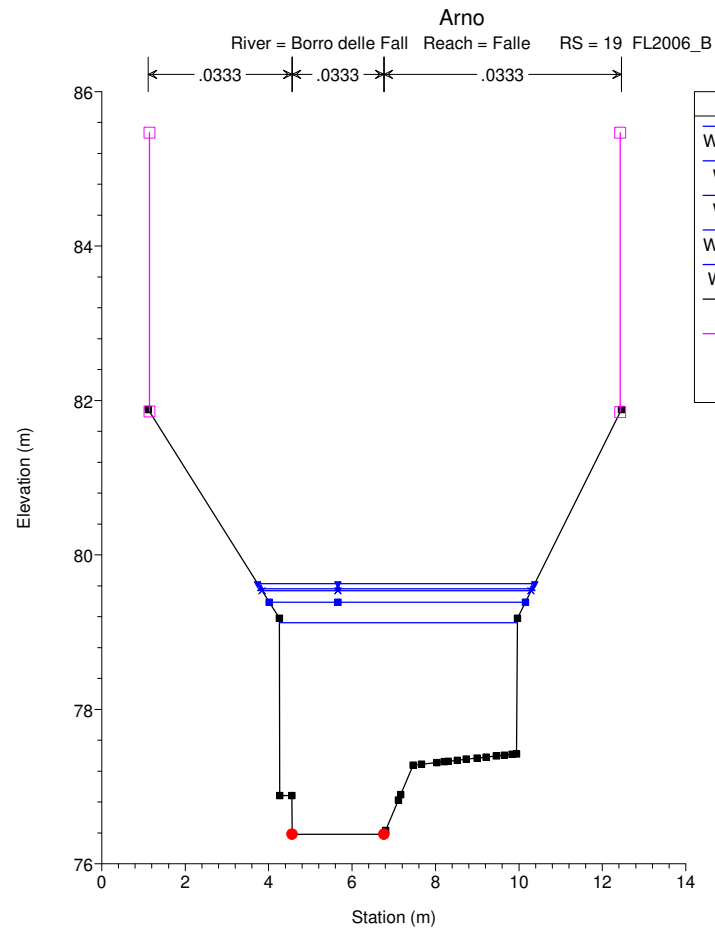
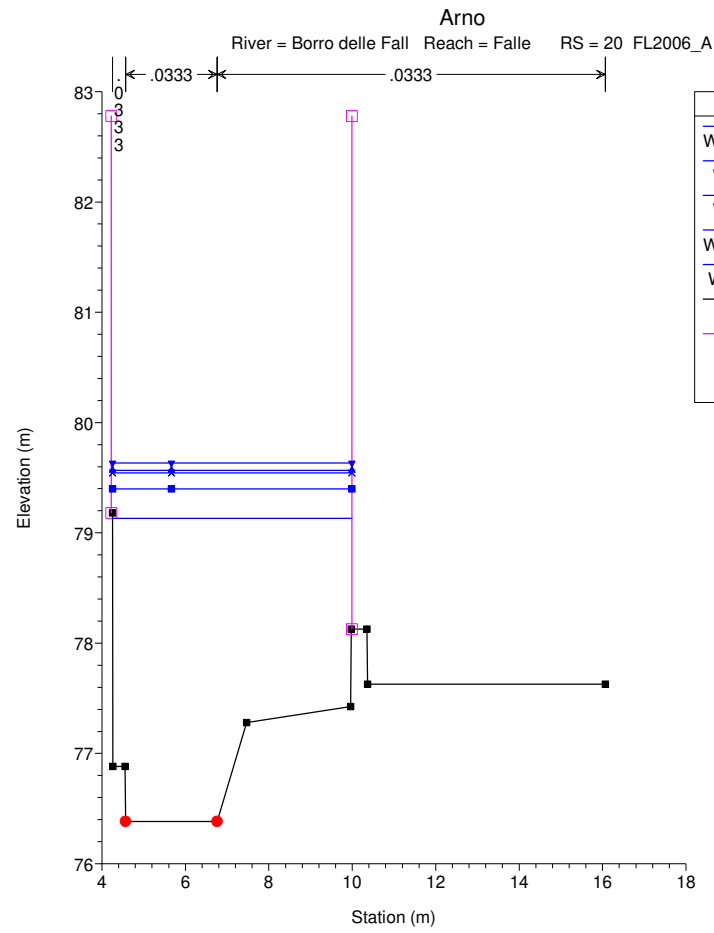
Tr = 200 anni

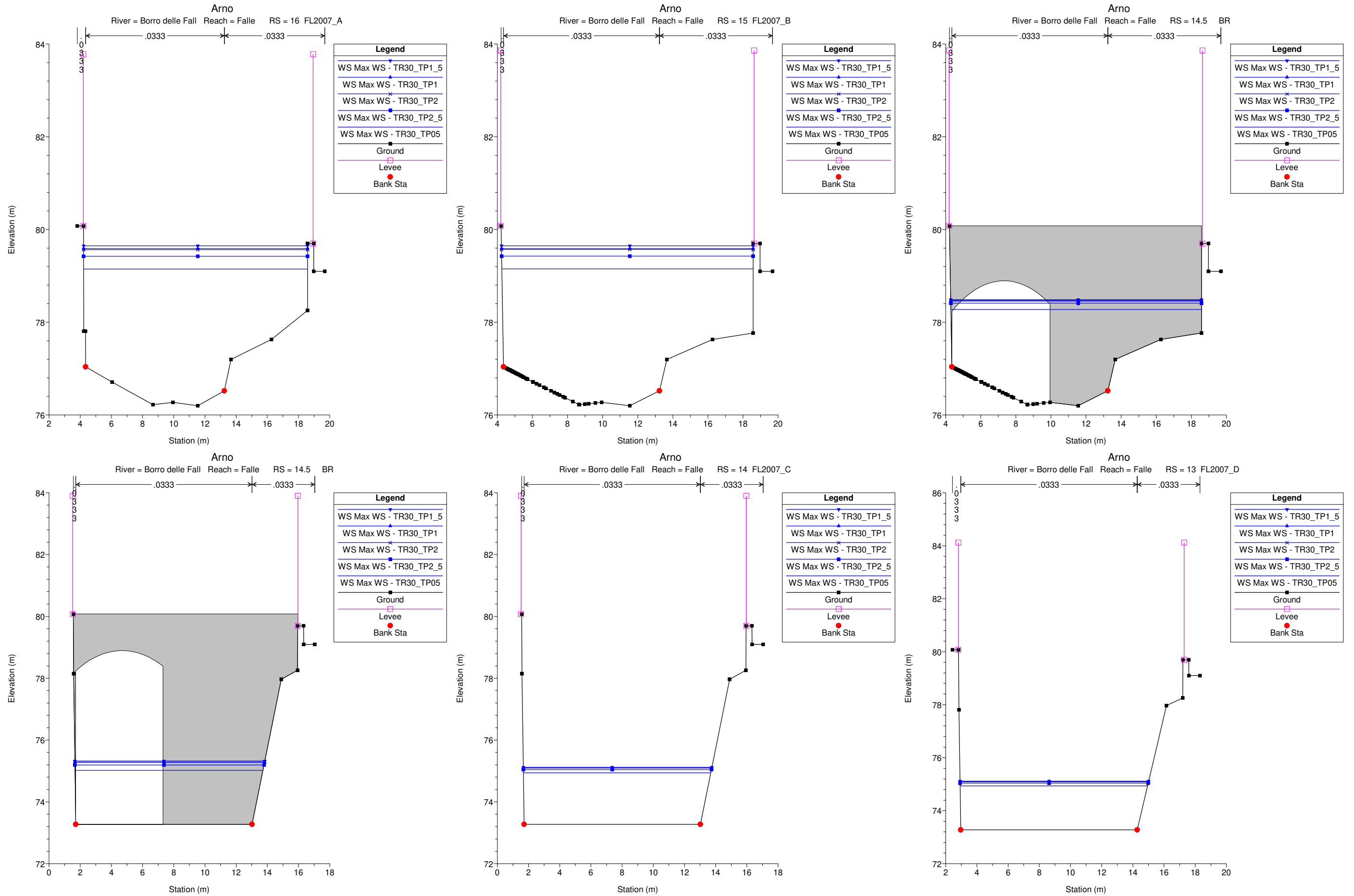


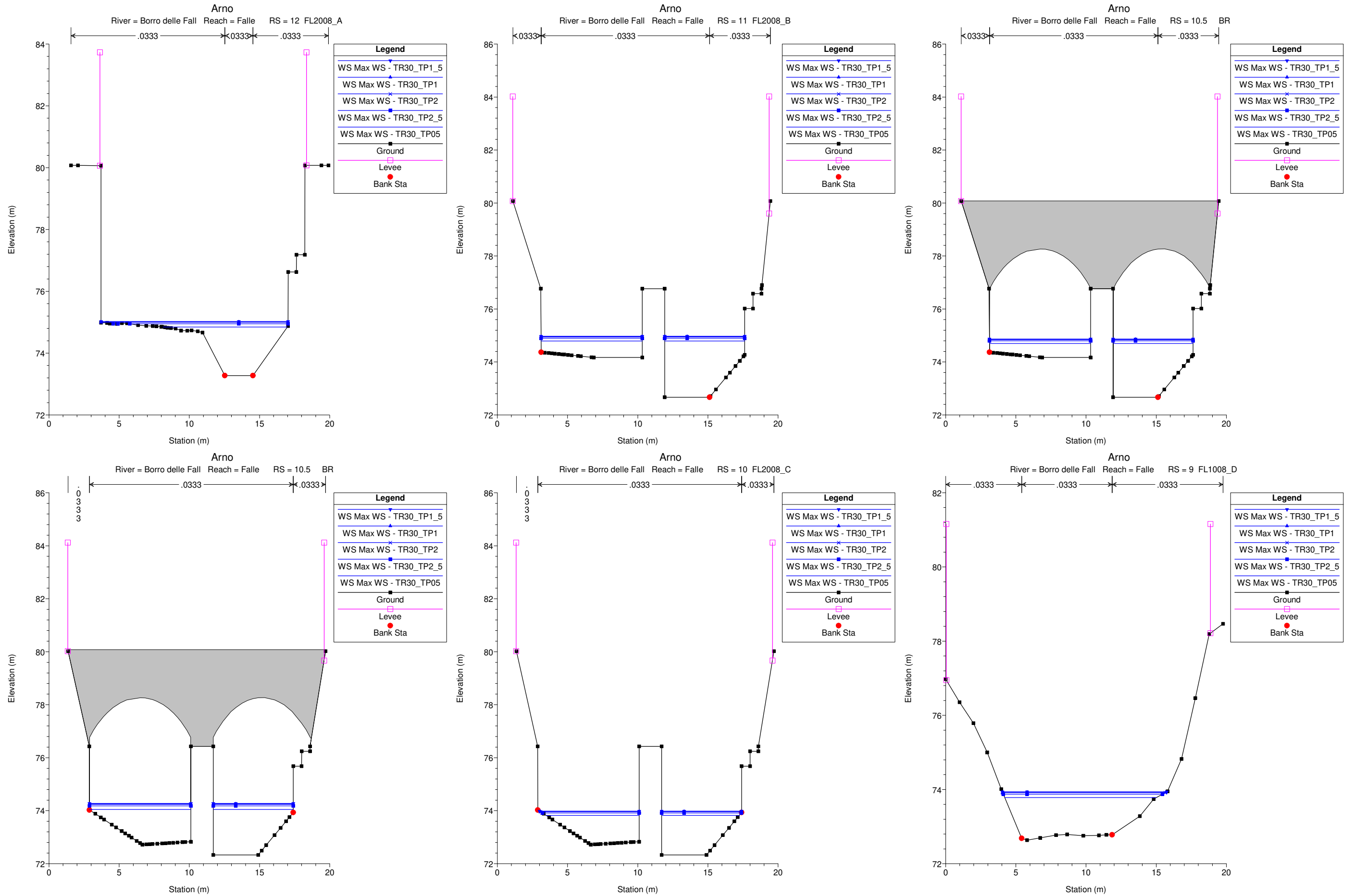
Sezioni fluviali
Borro delle Falle
Tr = 200 anni

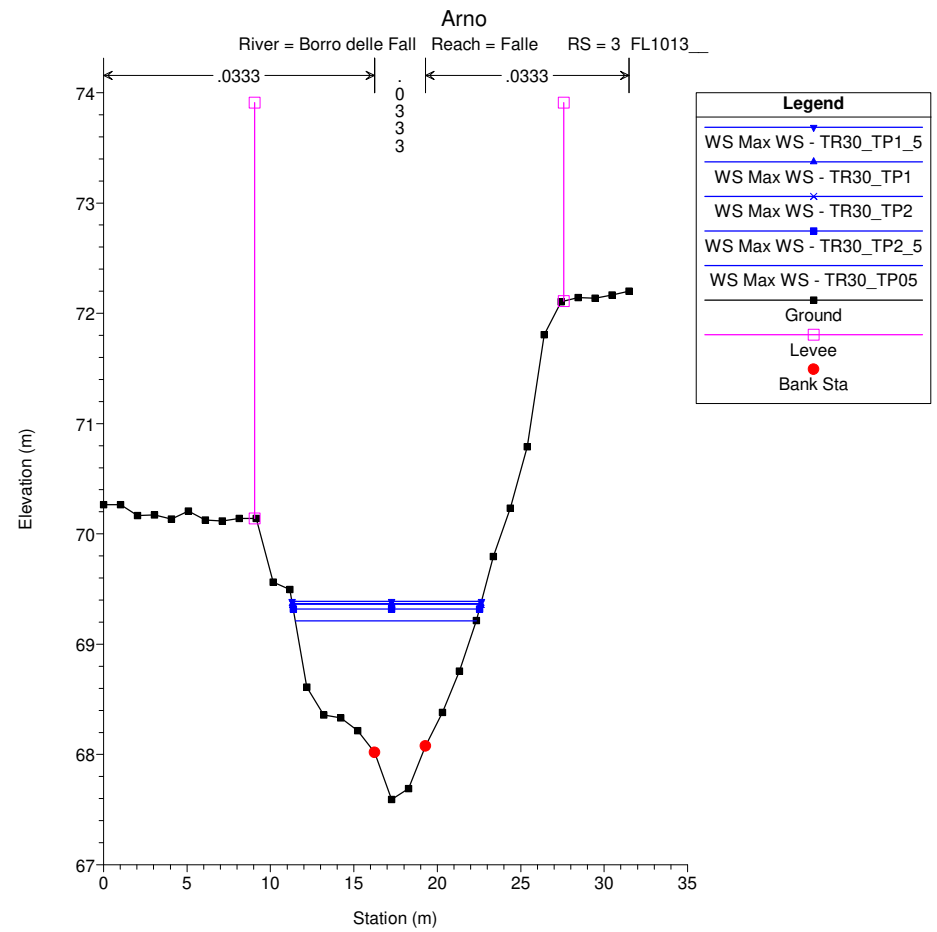
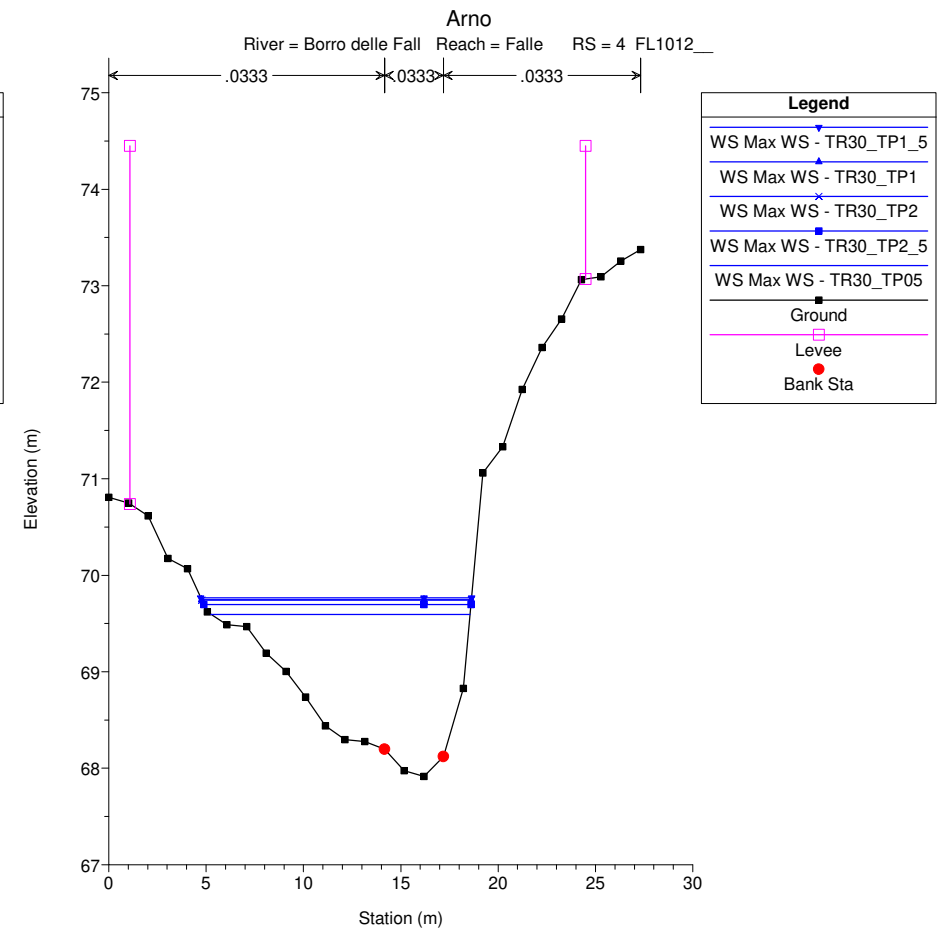
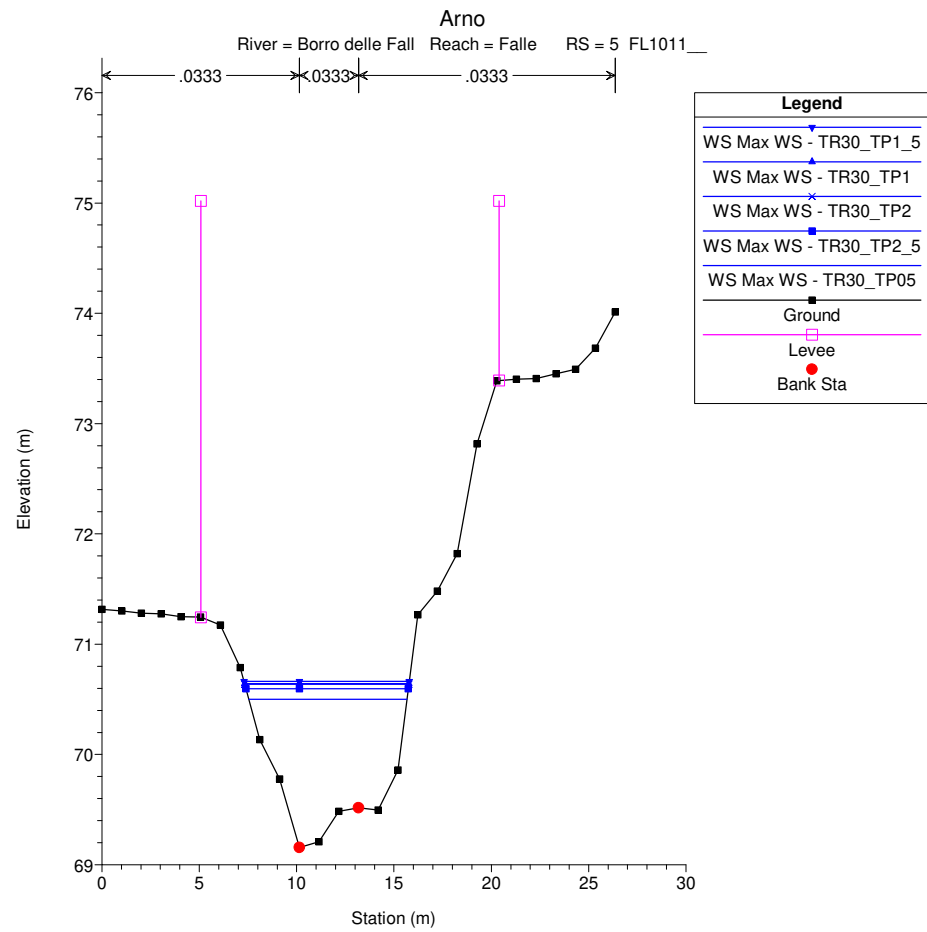
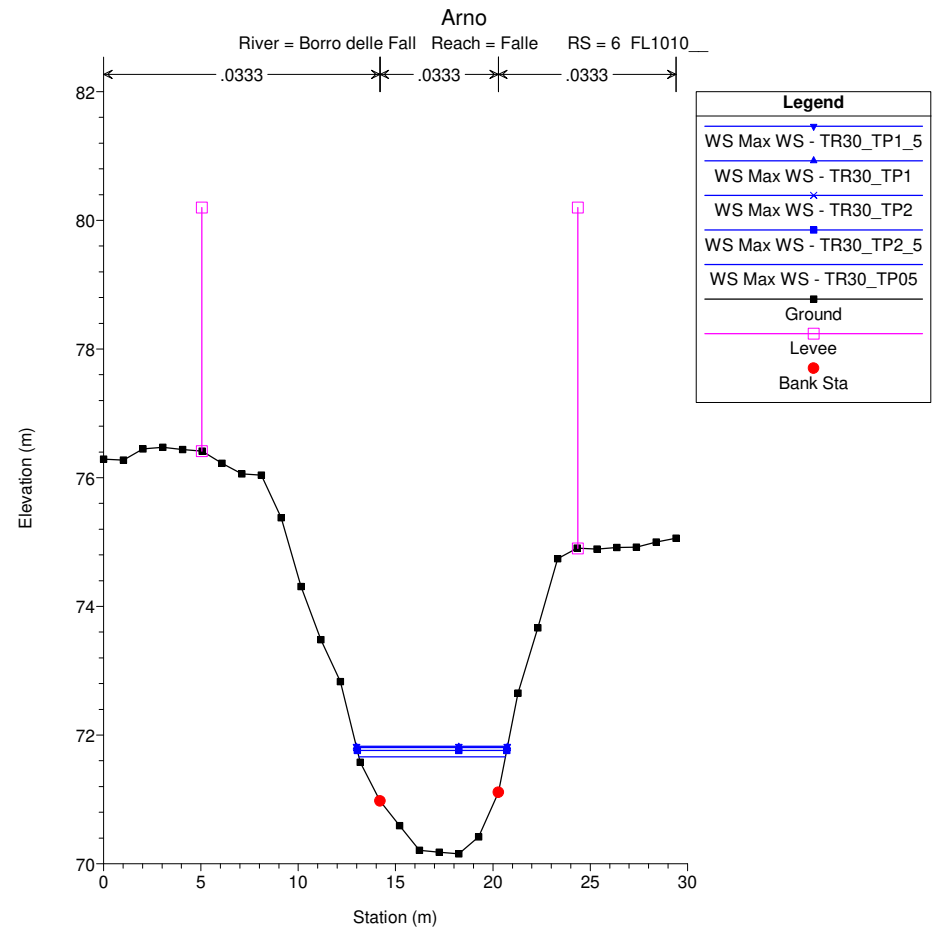
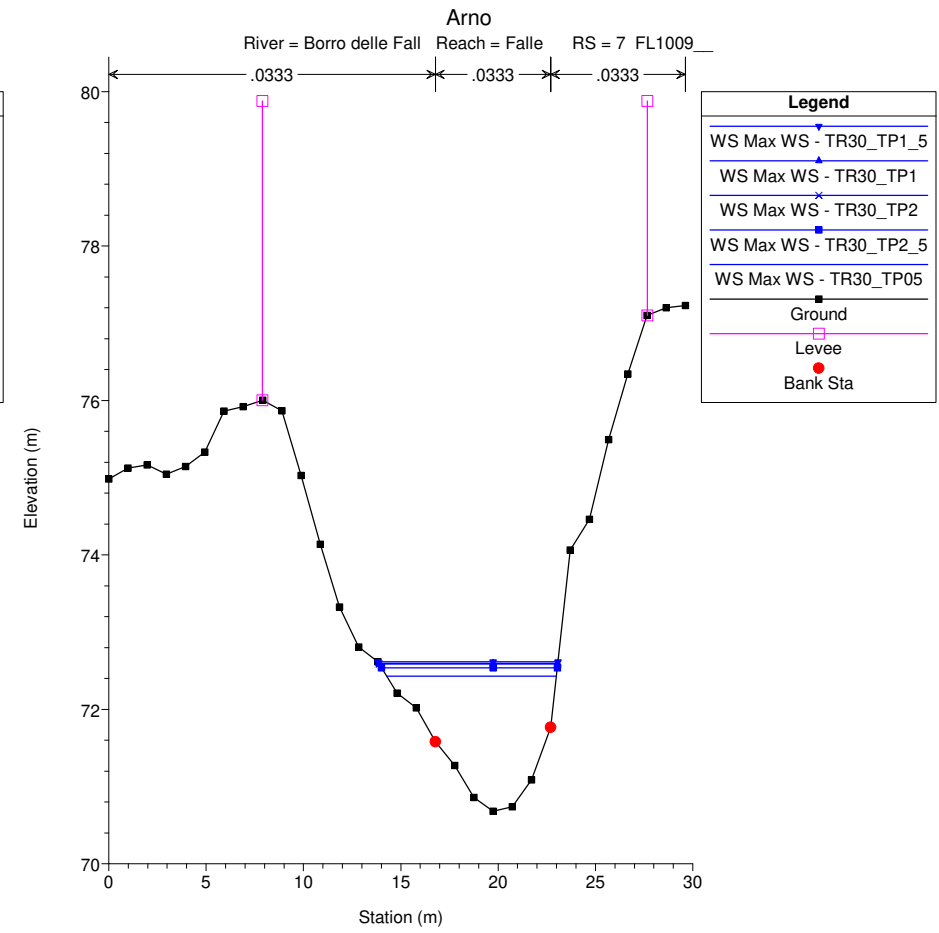
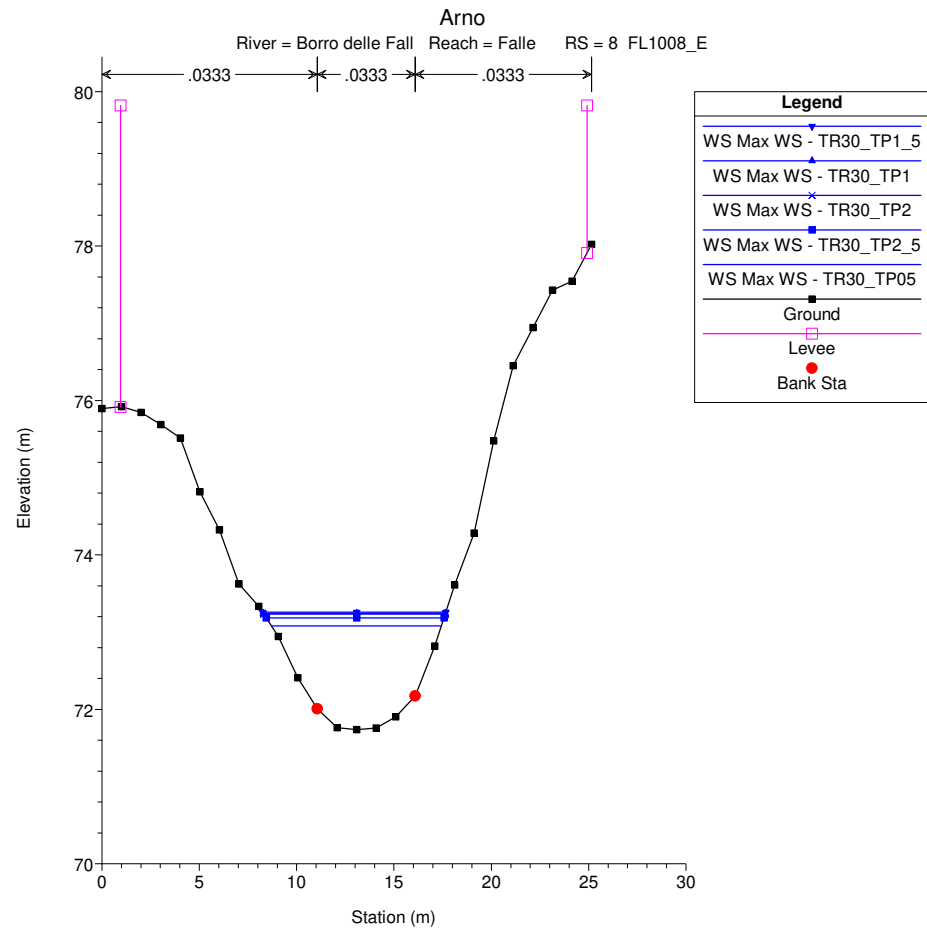


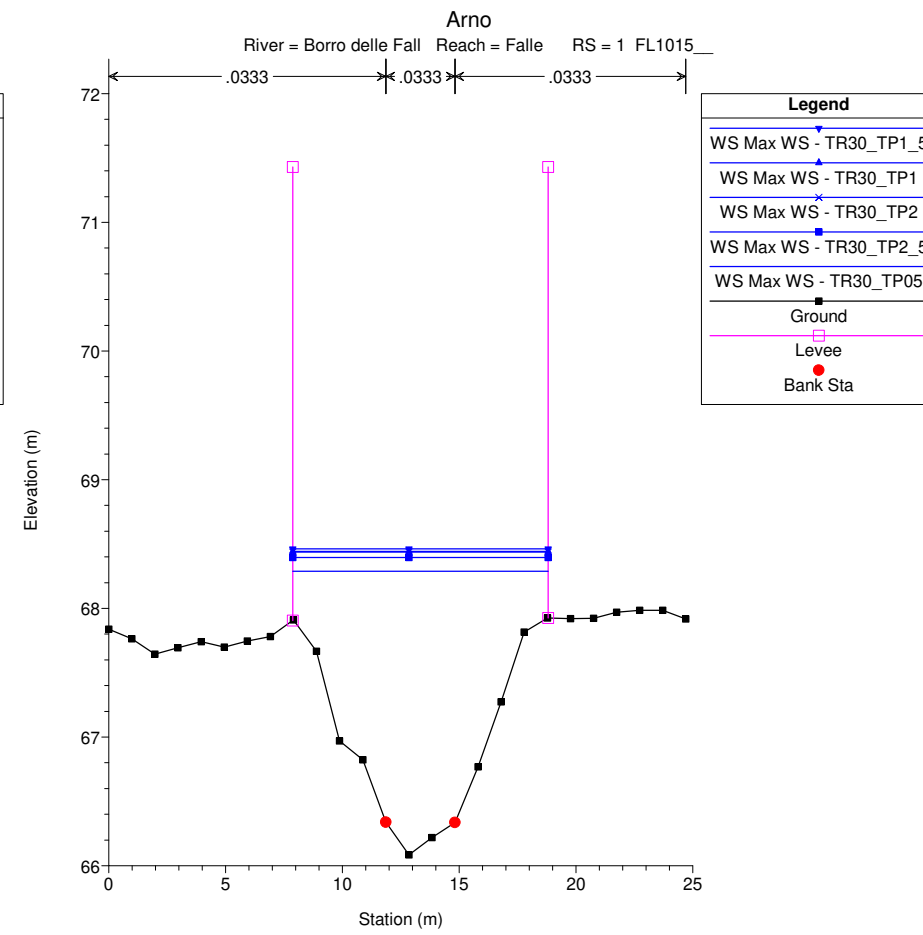
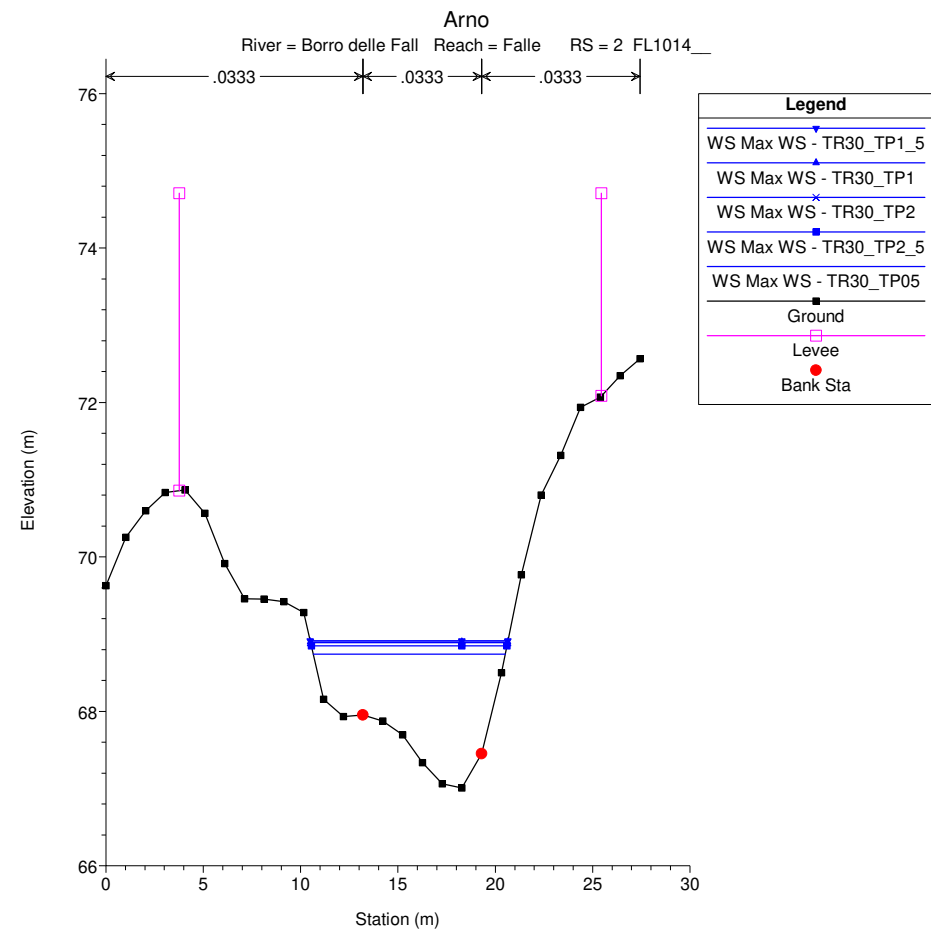








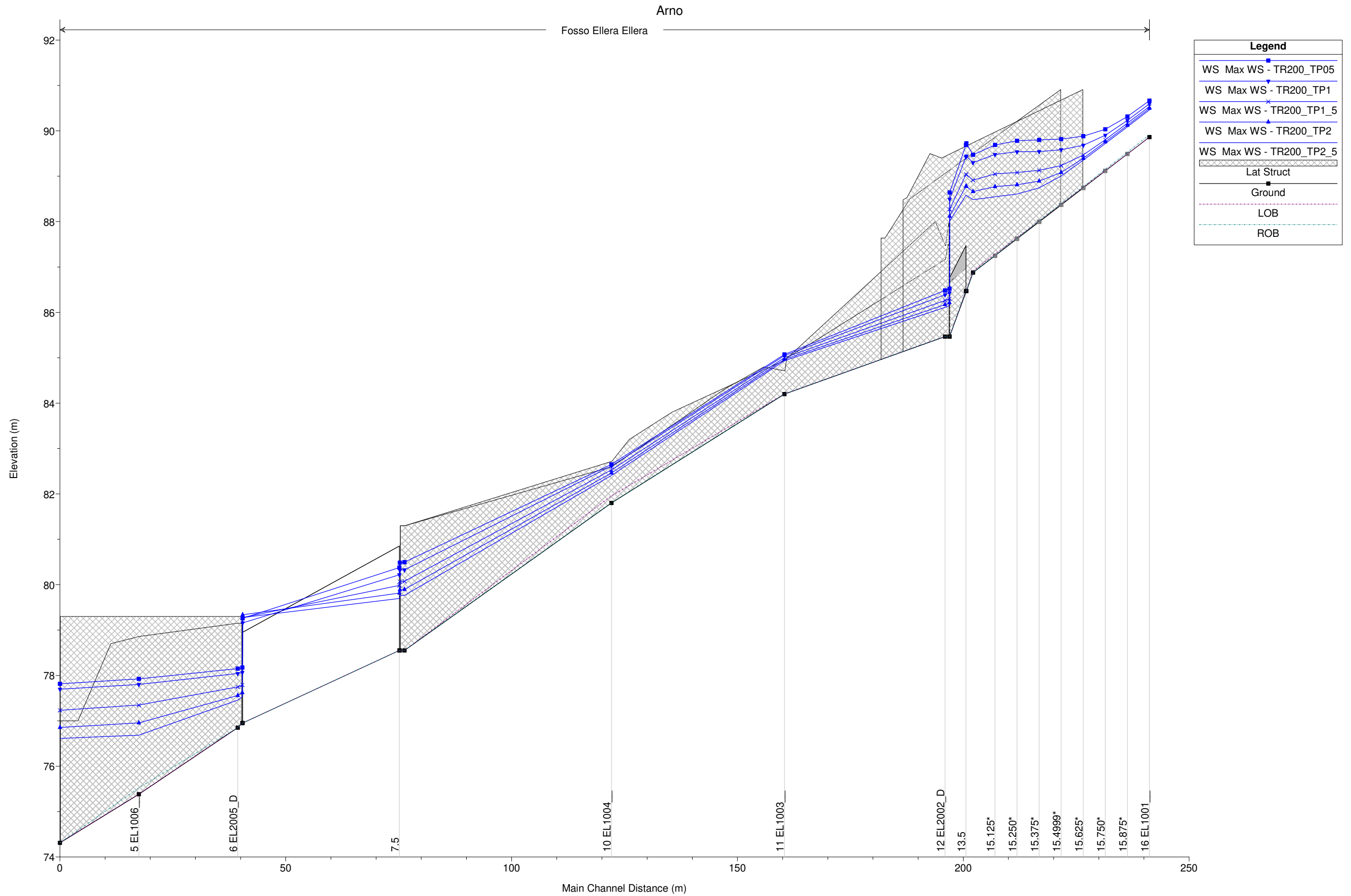




Profili longitudinali

Fosso Ellera

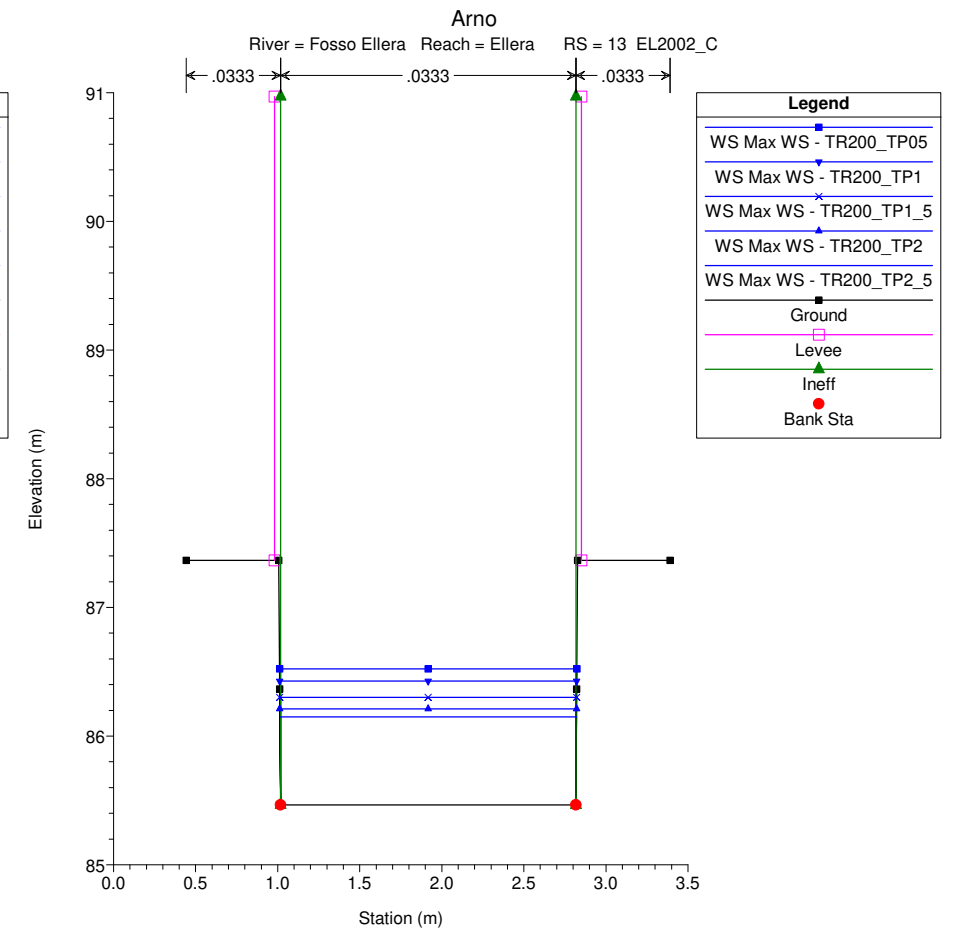
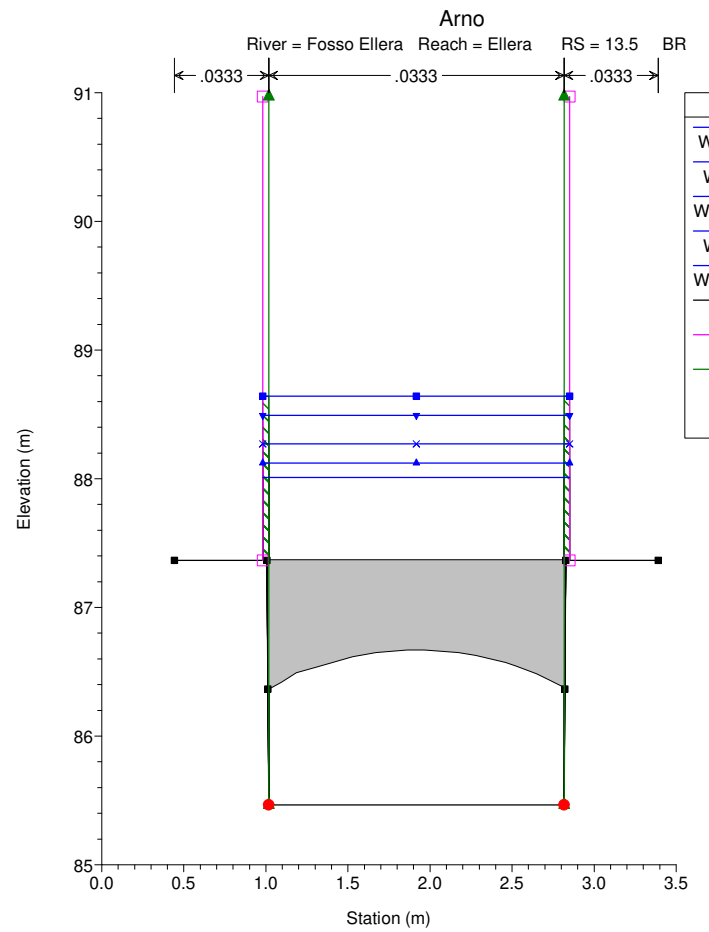
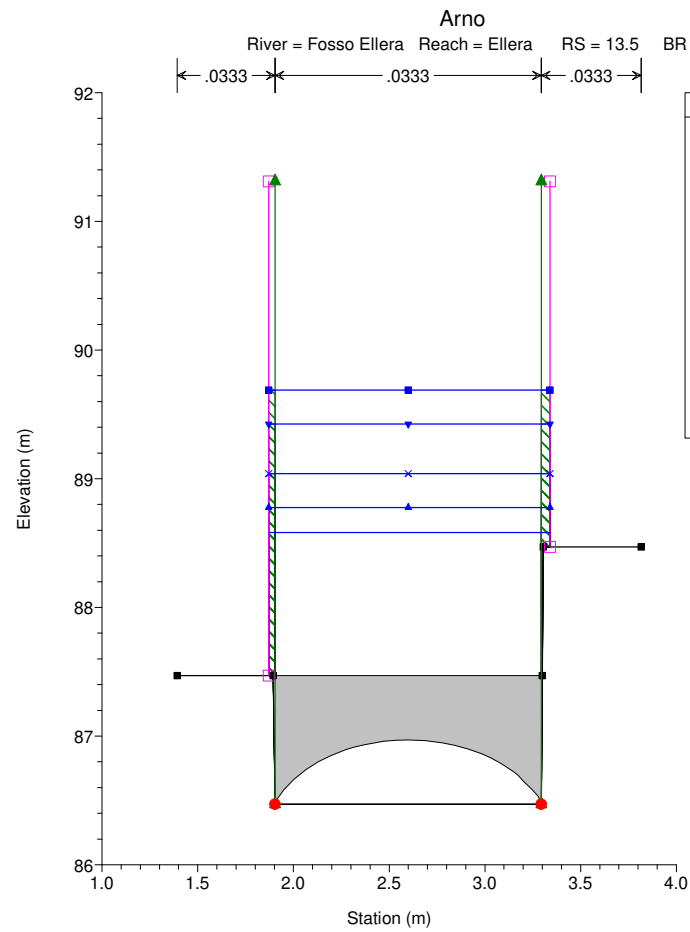
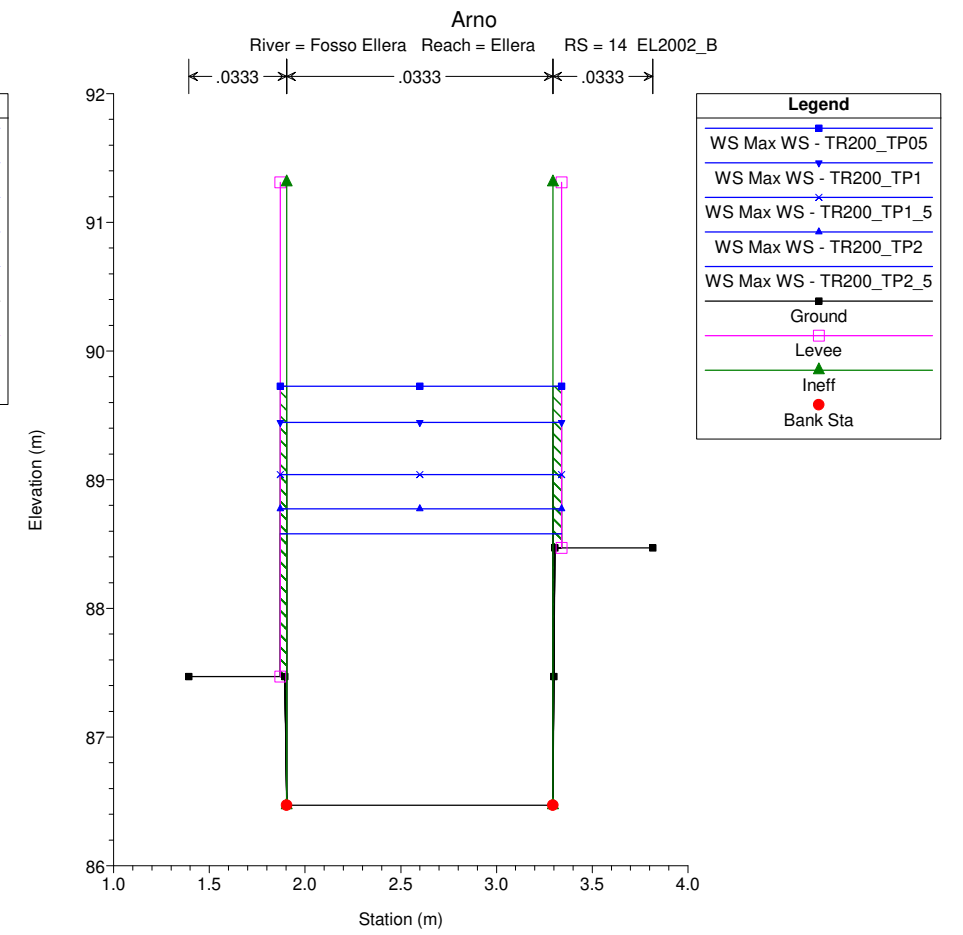
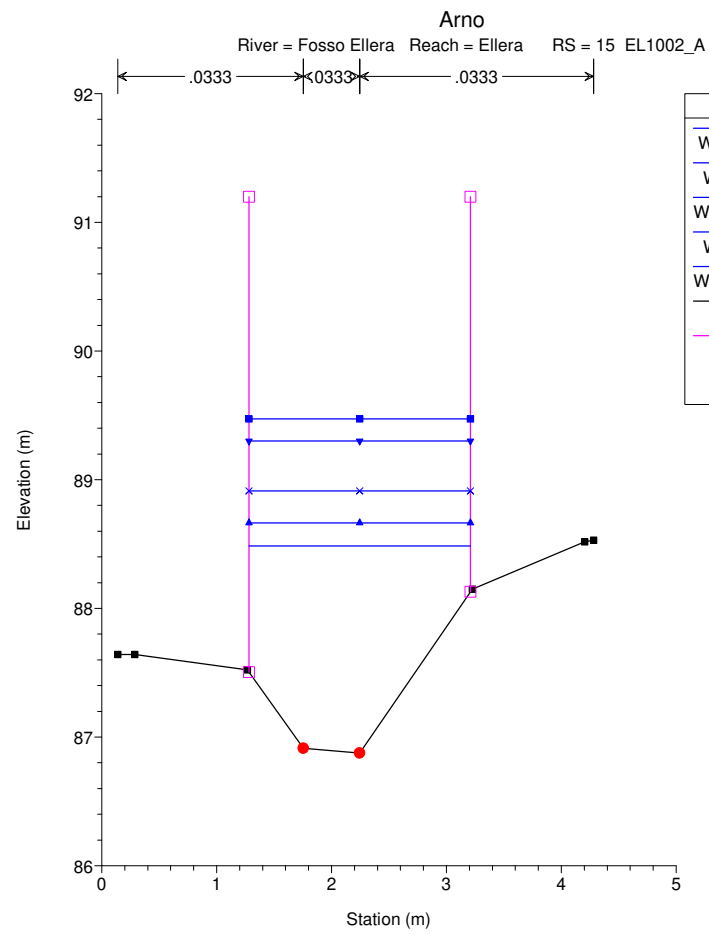
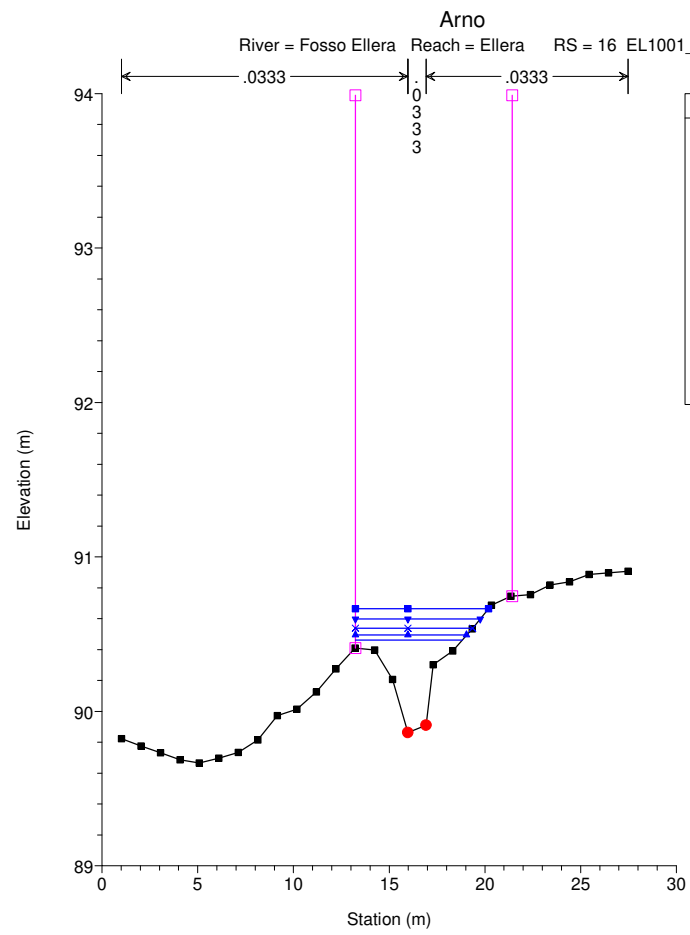
Tr = 200 anni

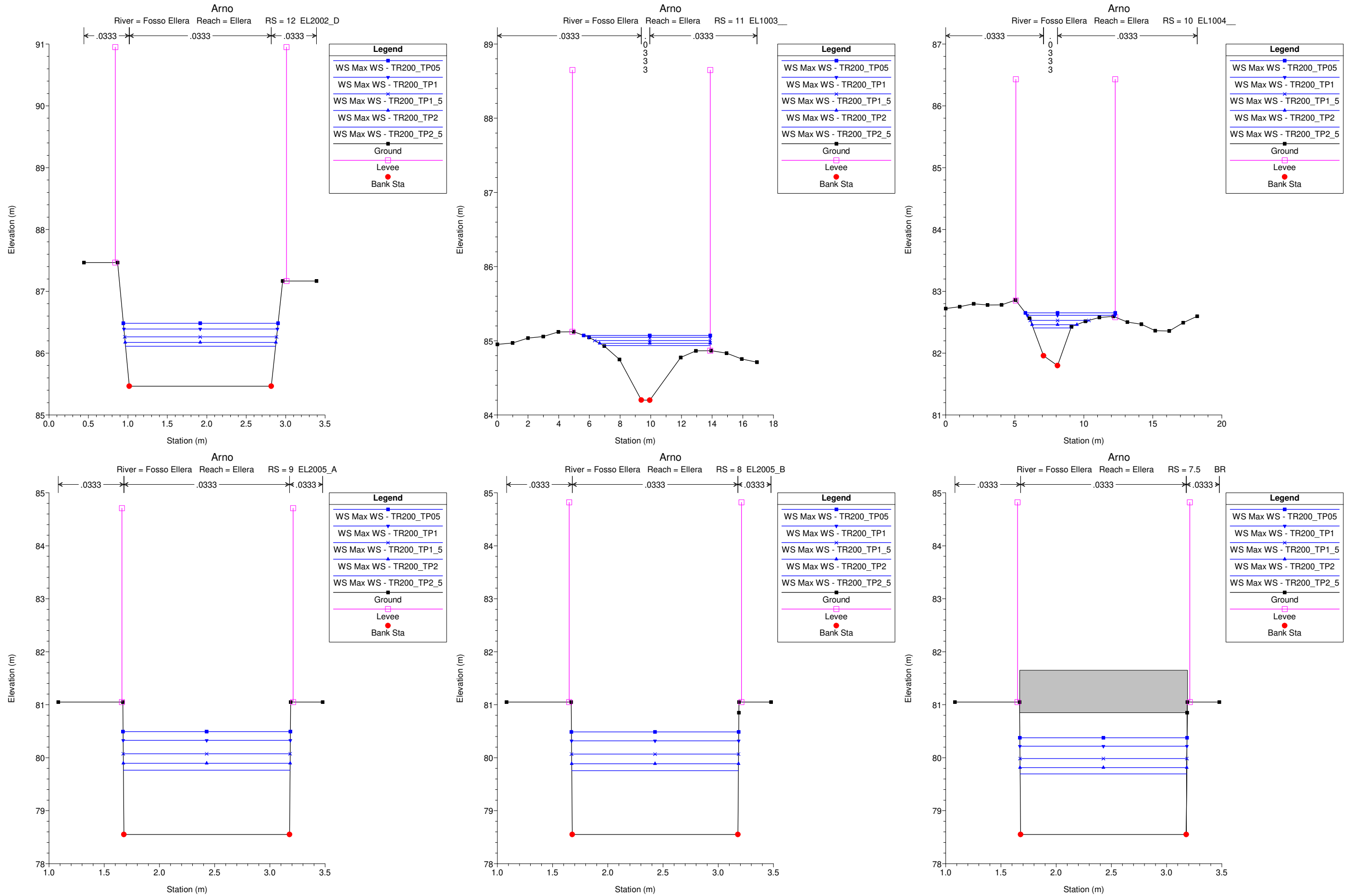


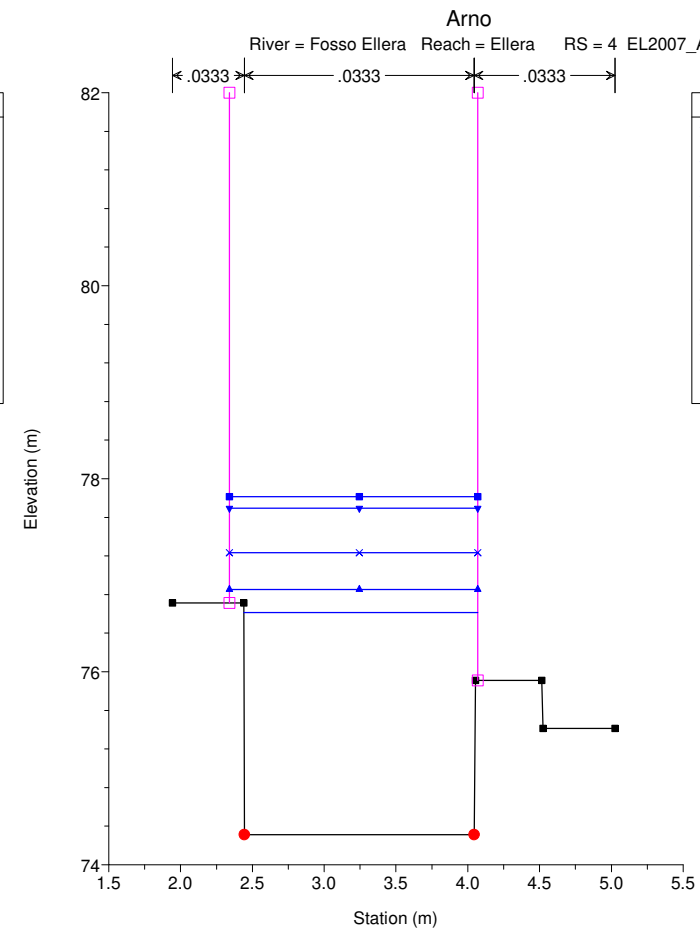
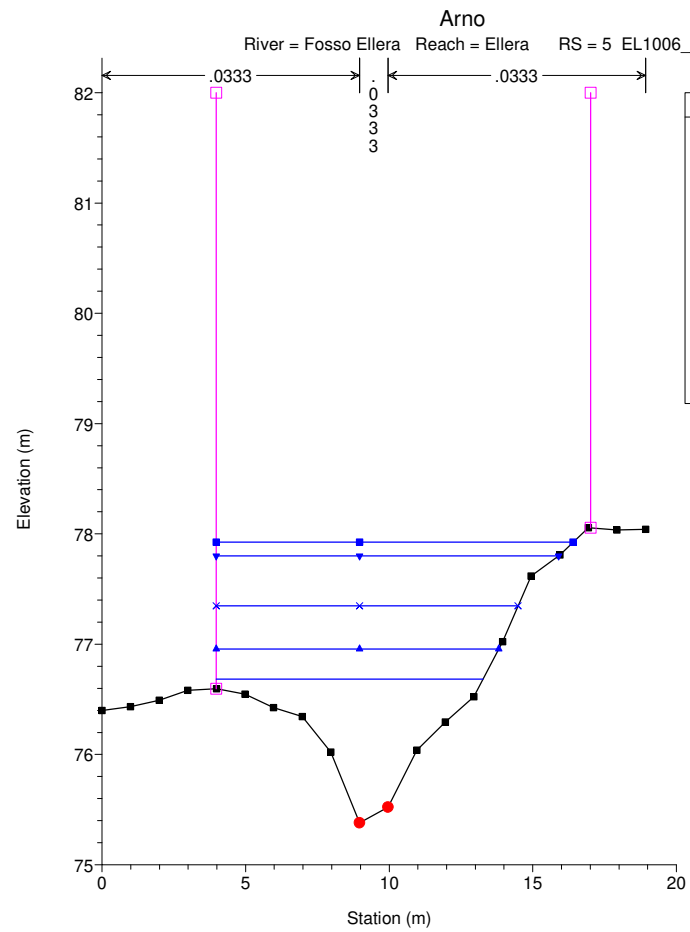
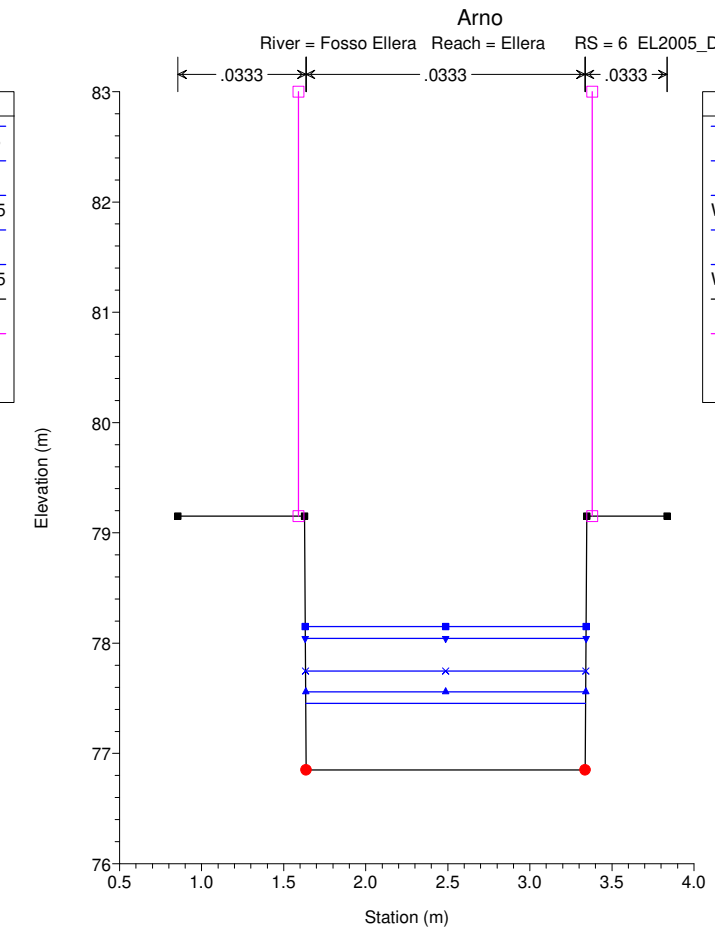
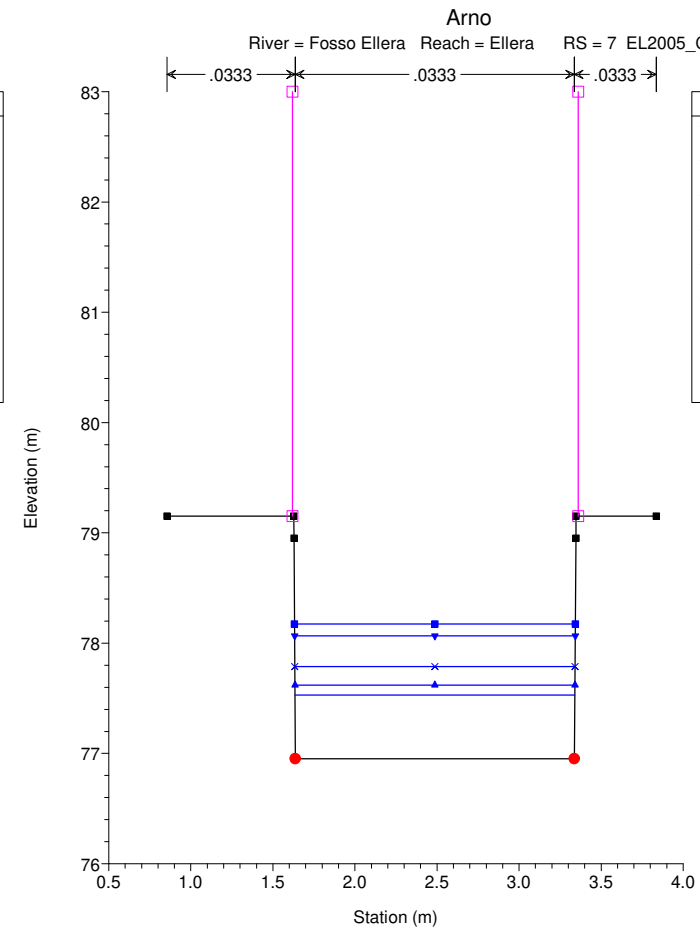
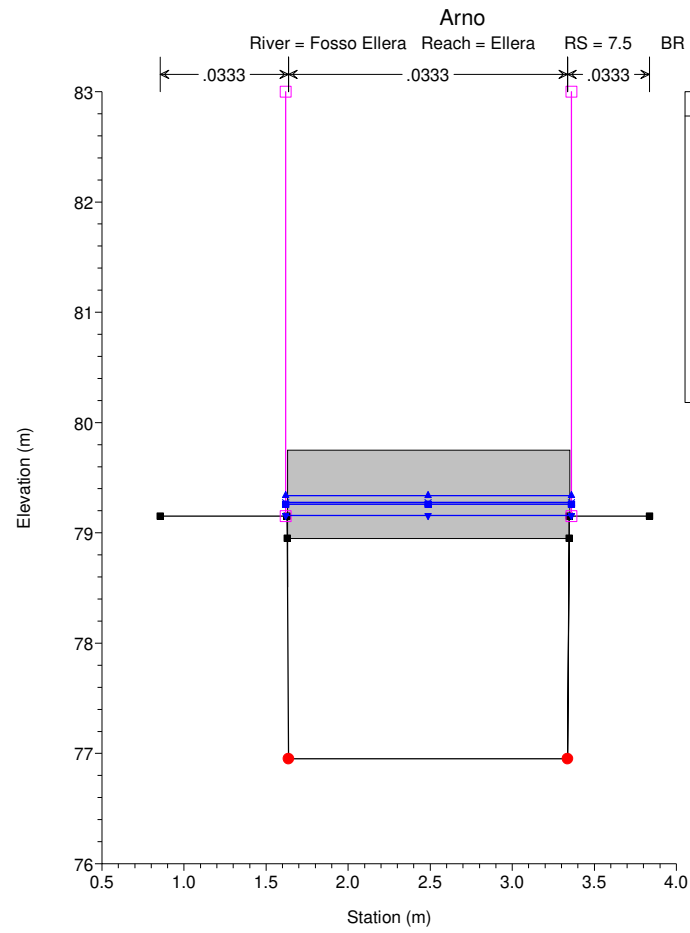
Sezioni fluviali

Fosso Ellera

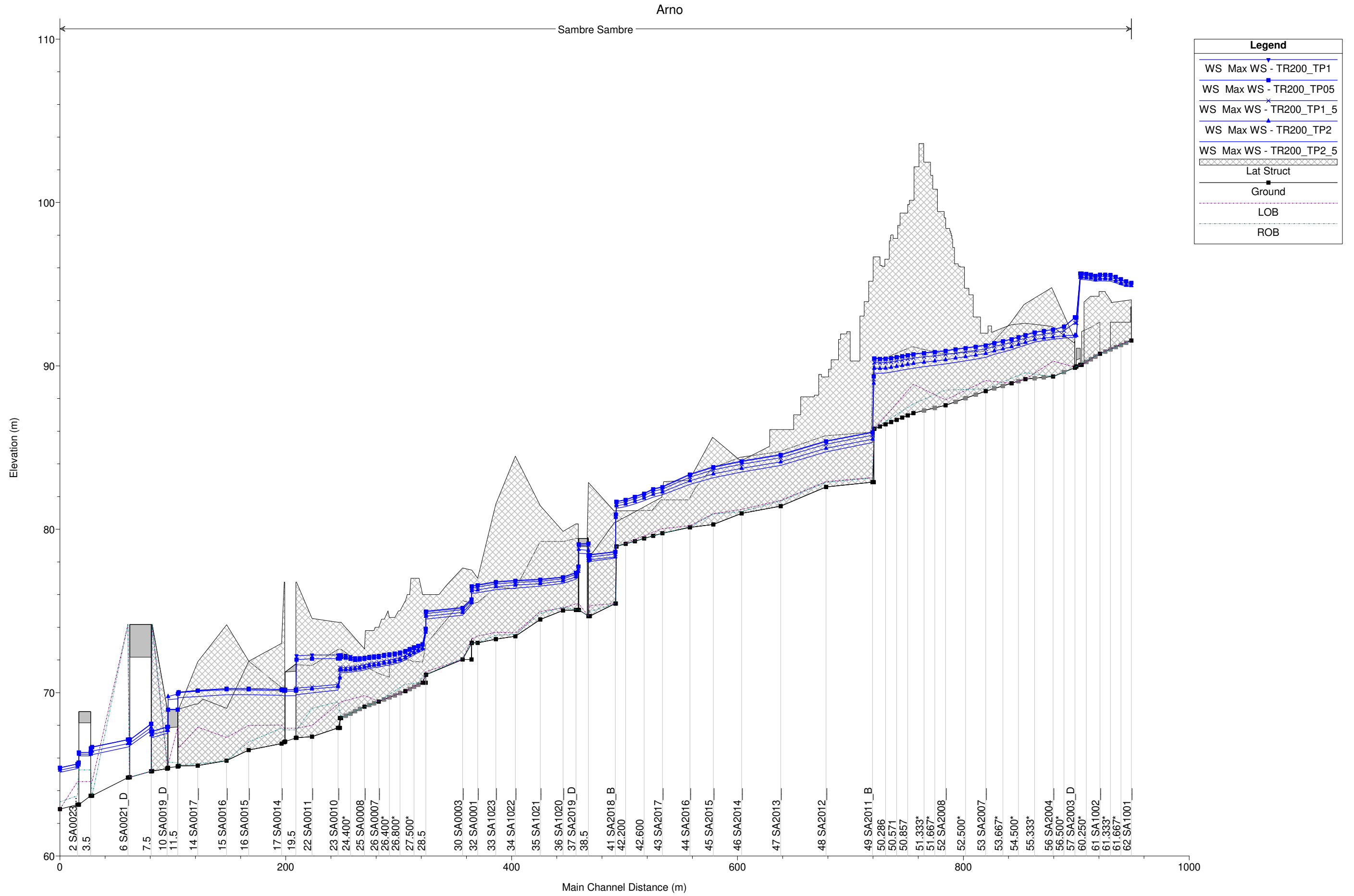
Tr = 200 anni



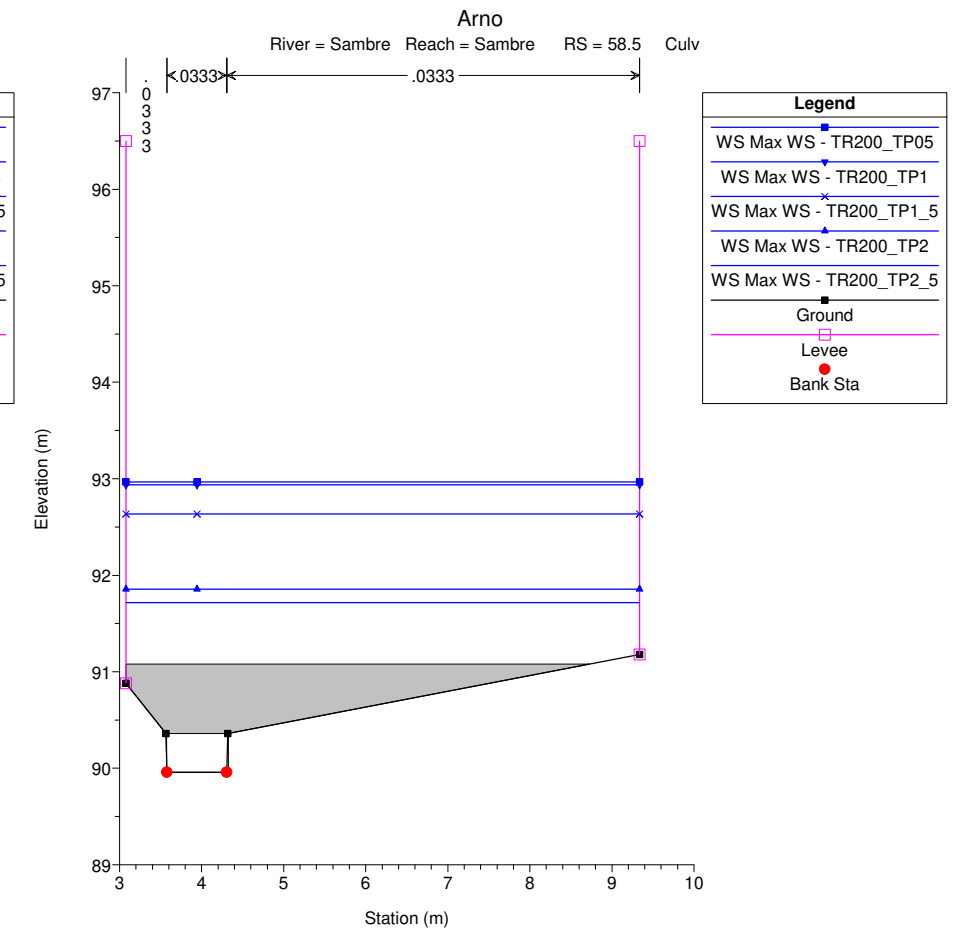
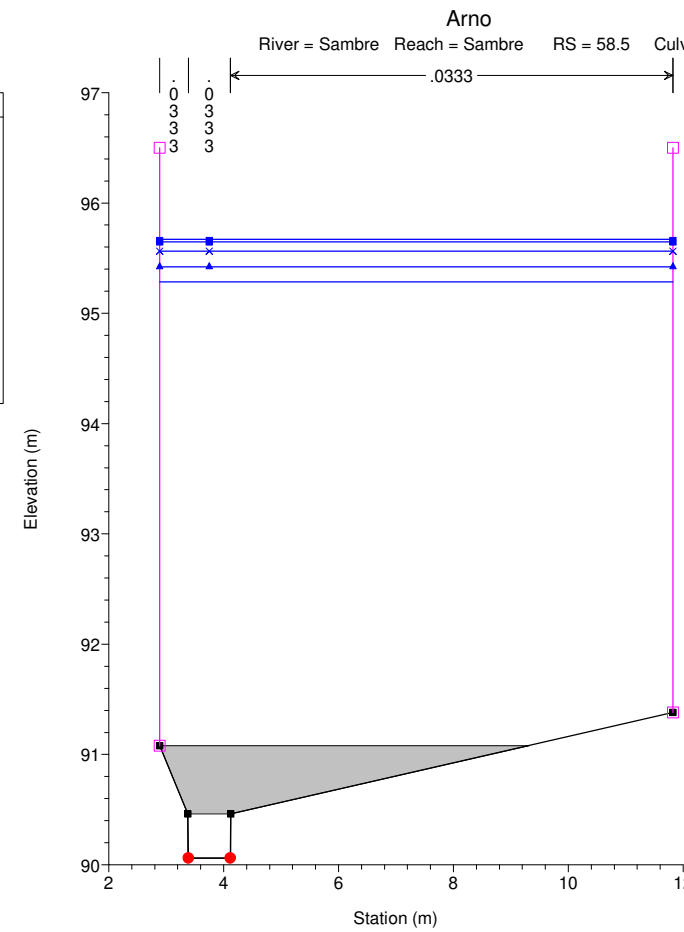
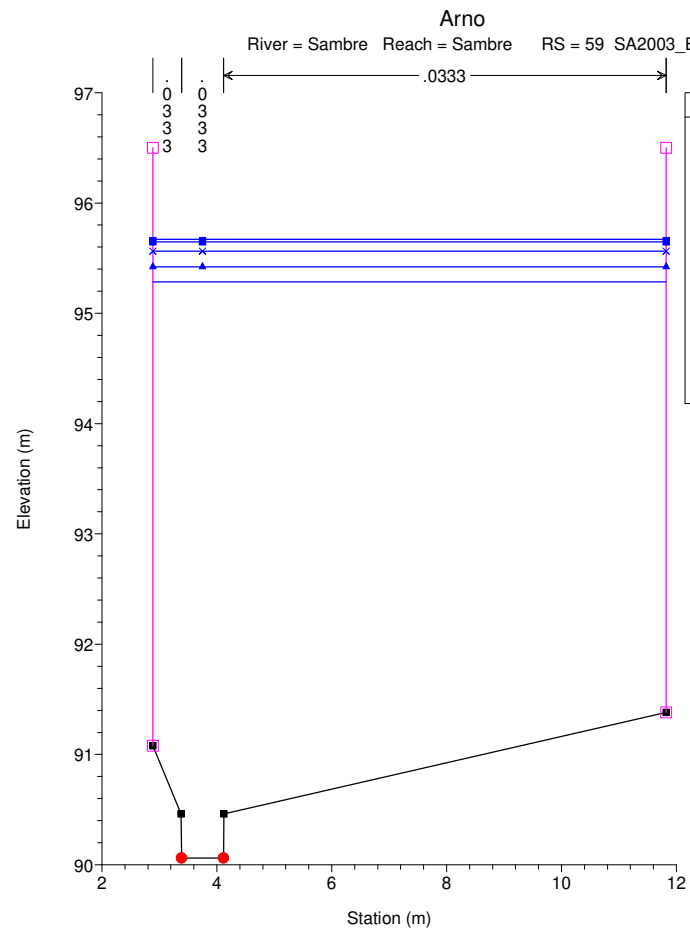
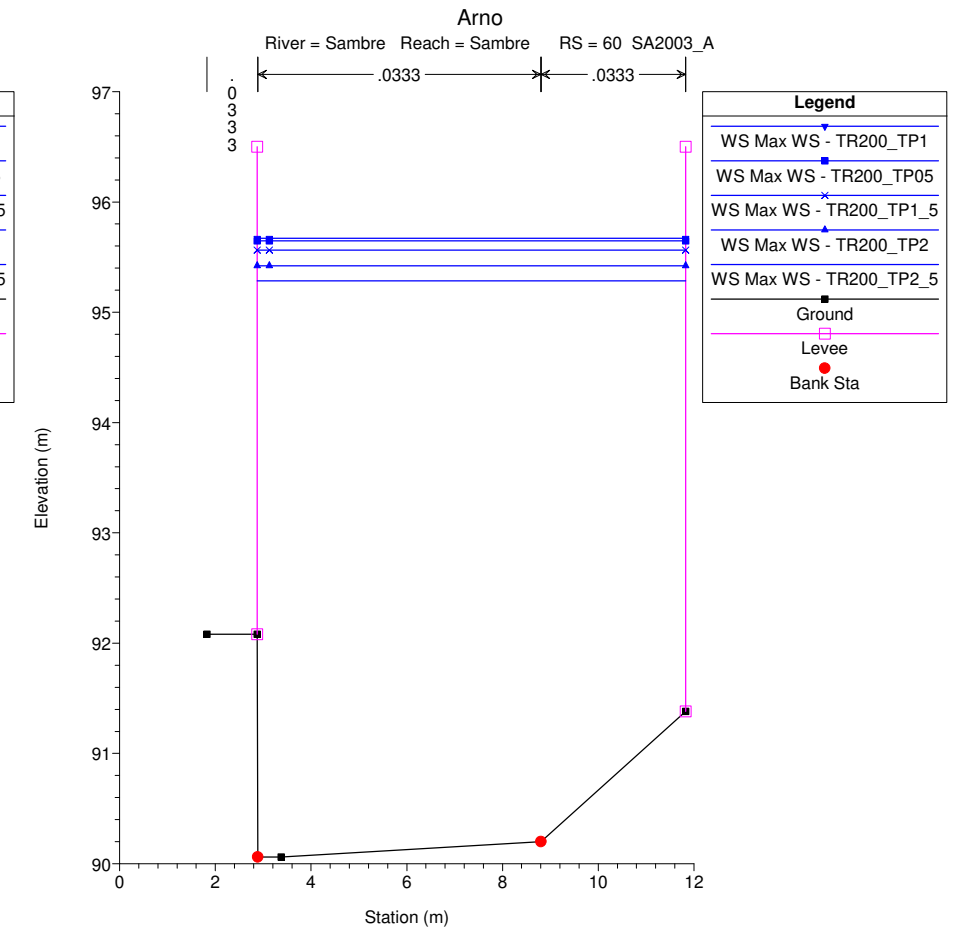
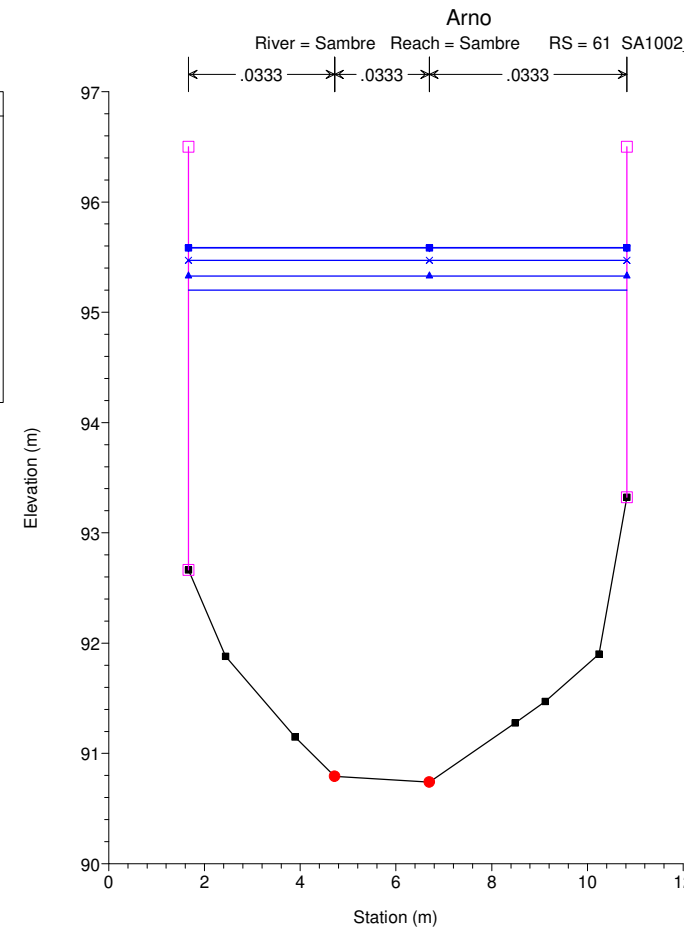
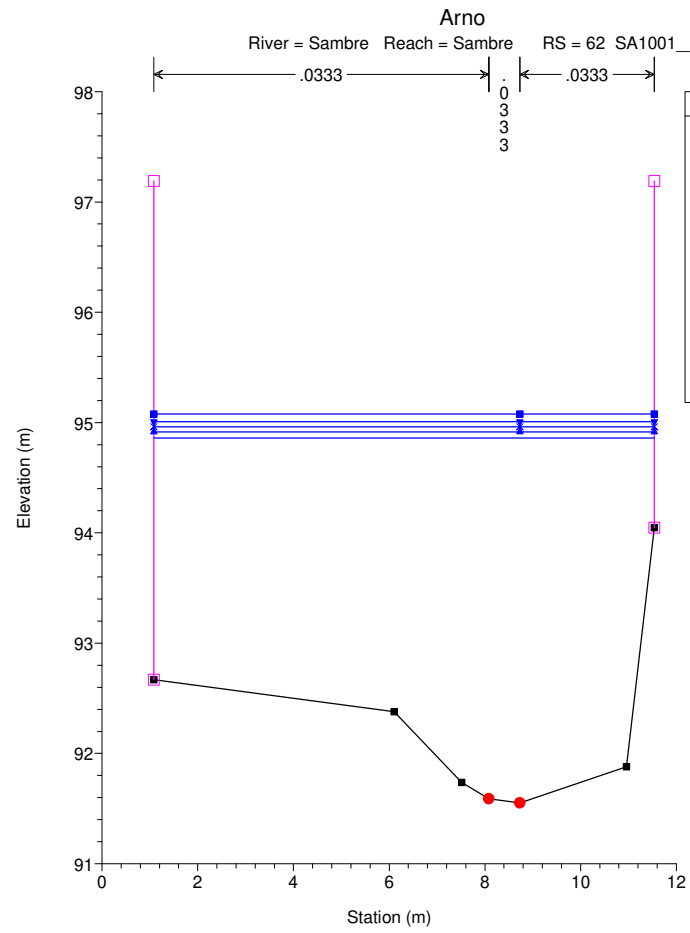


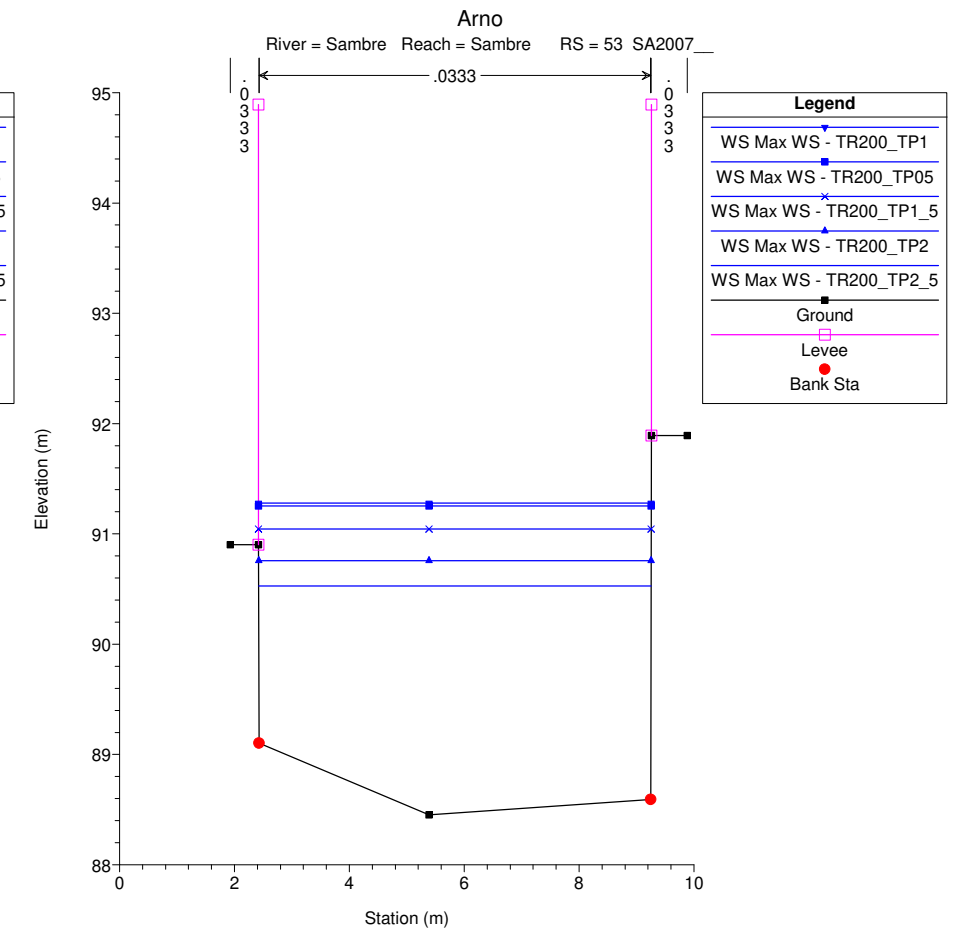
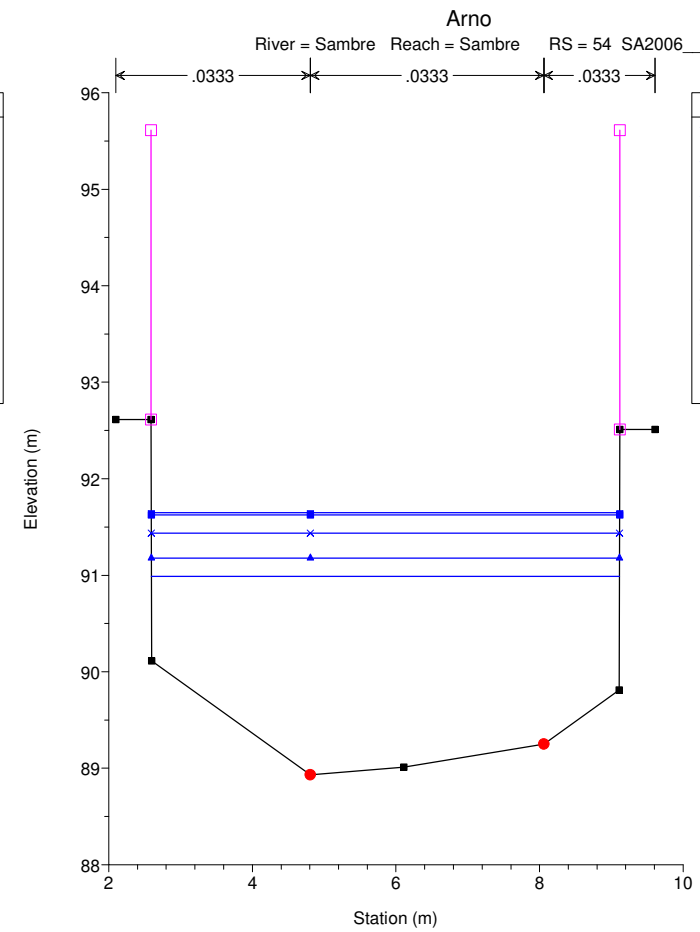
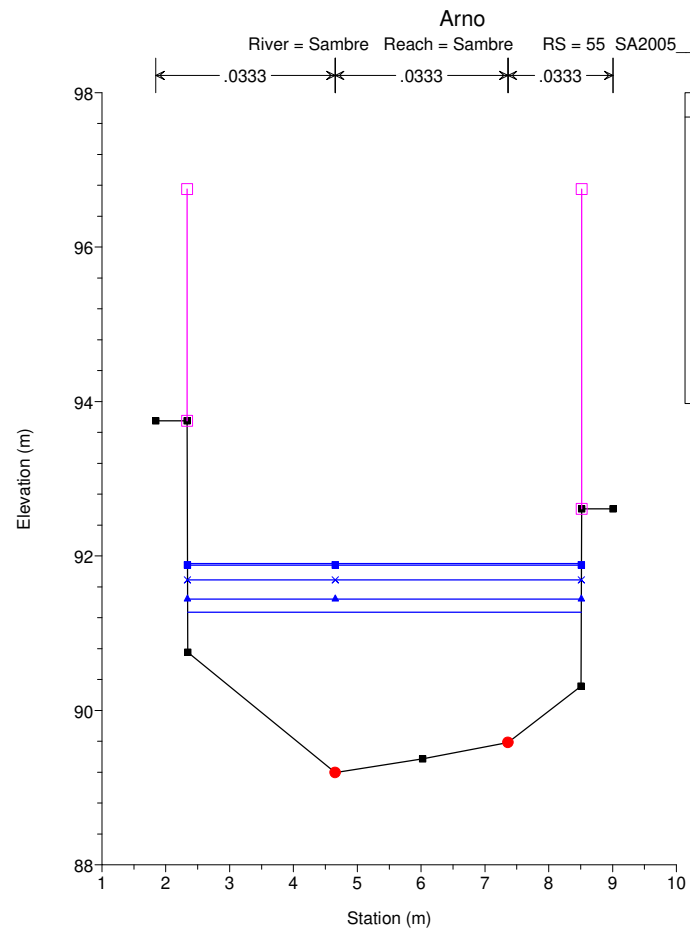
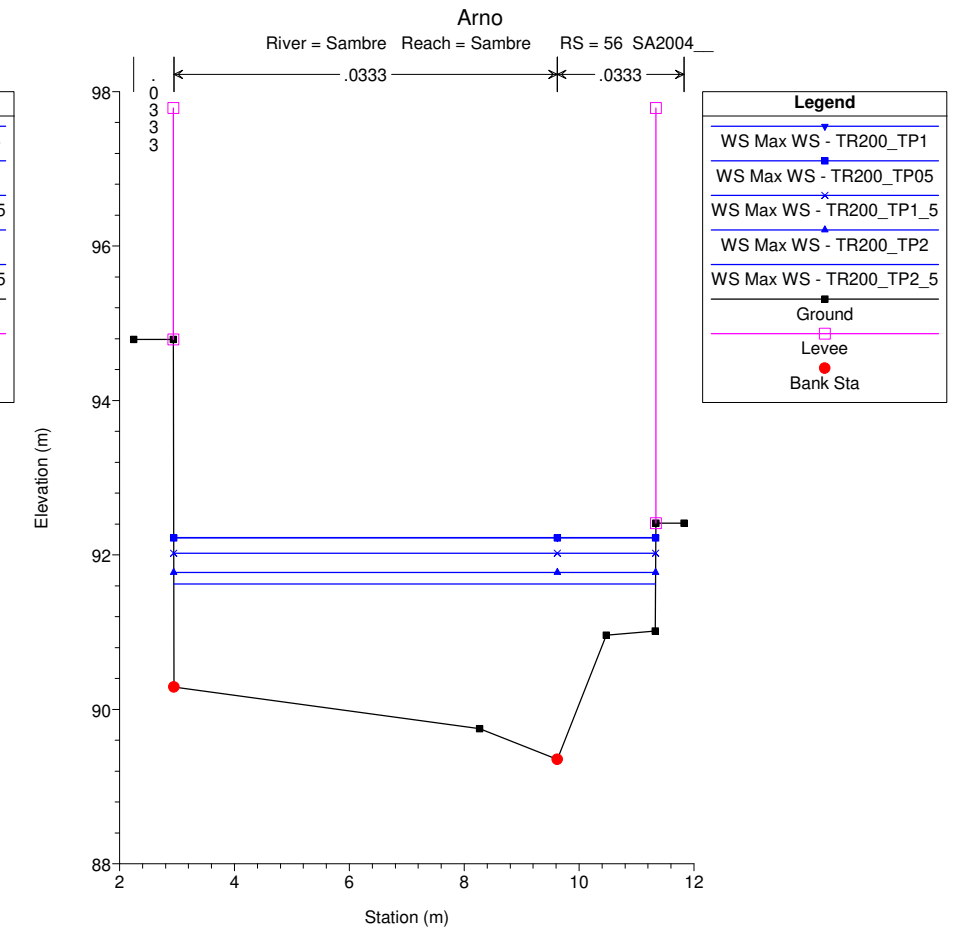
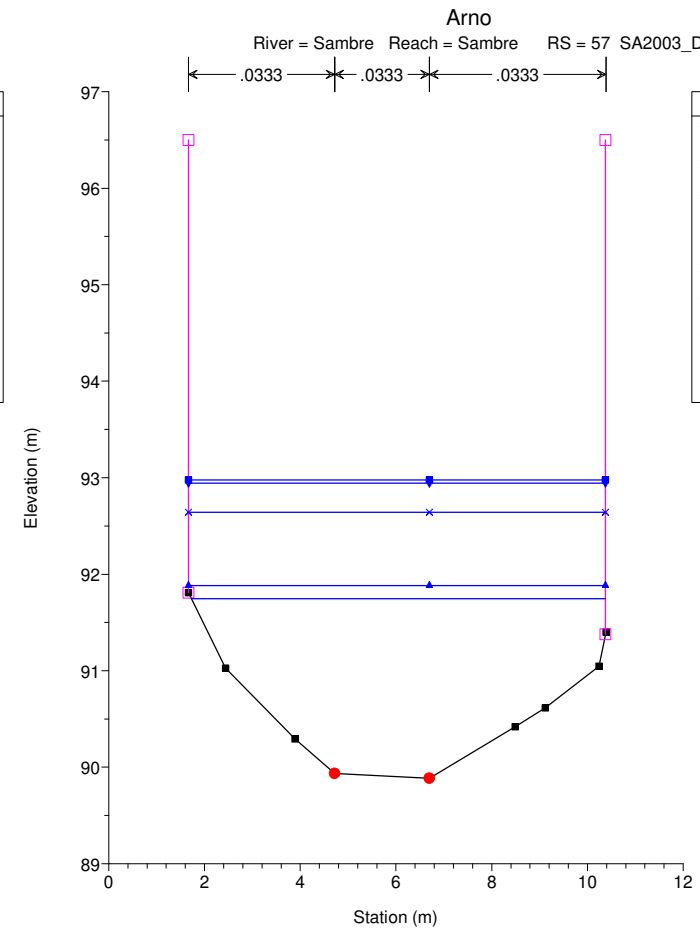
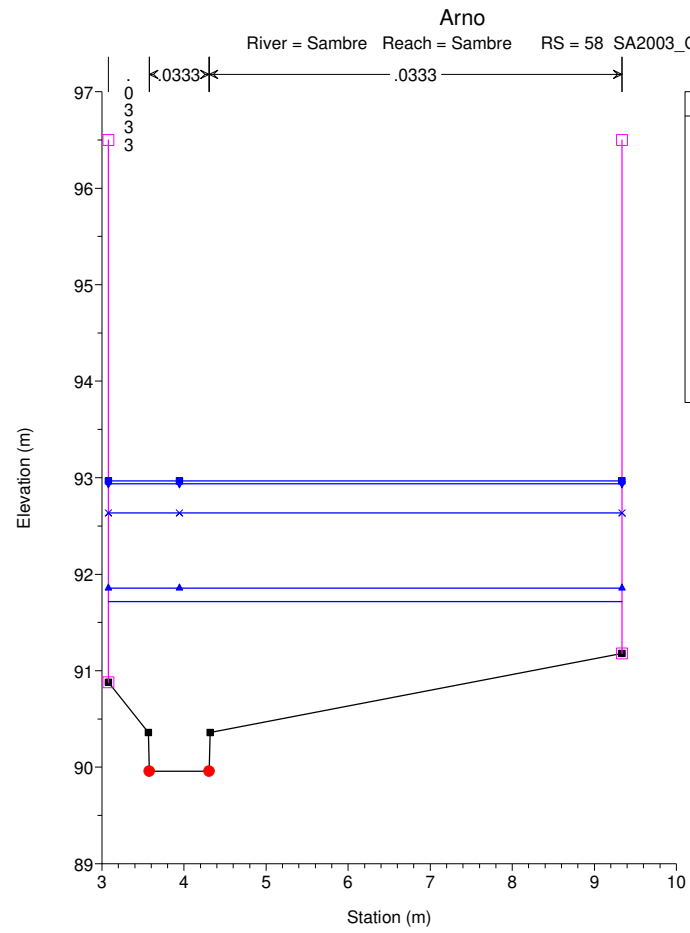


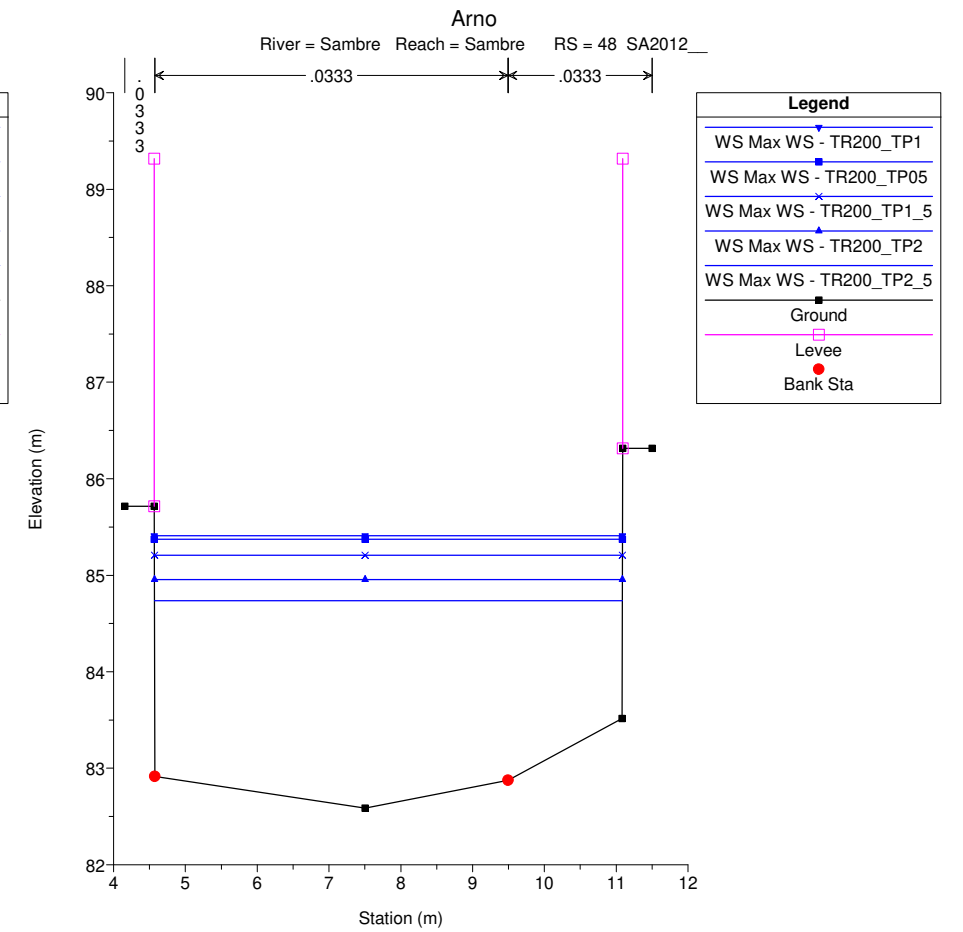
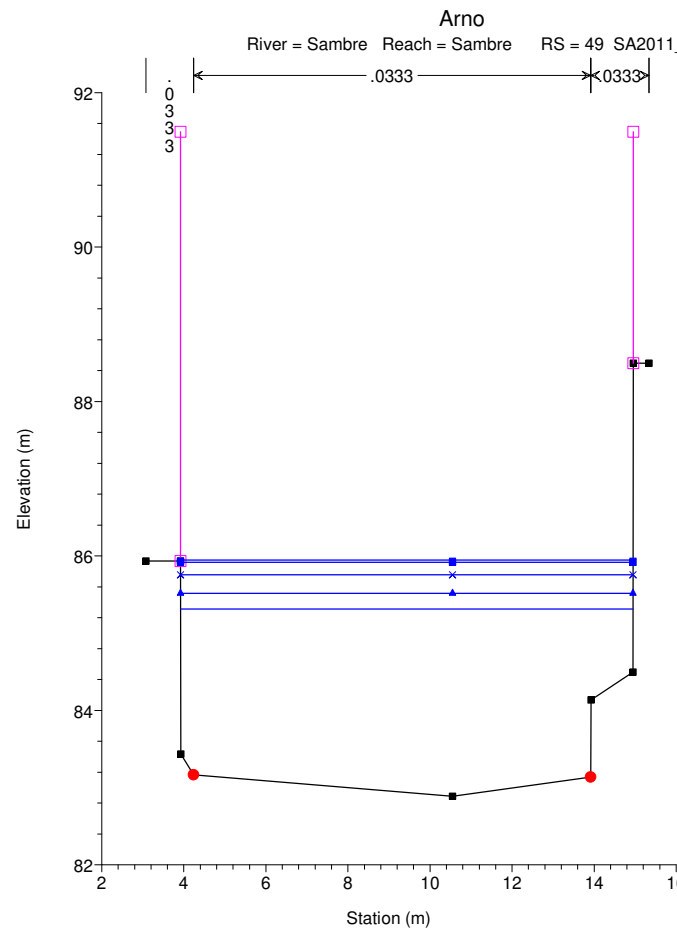
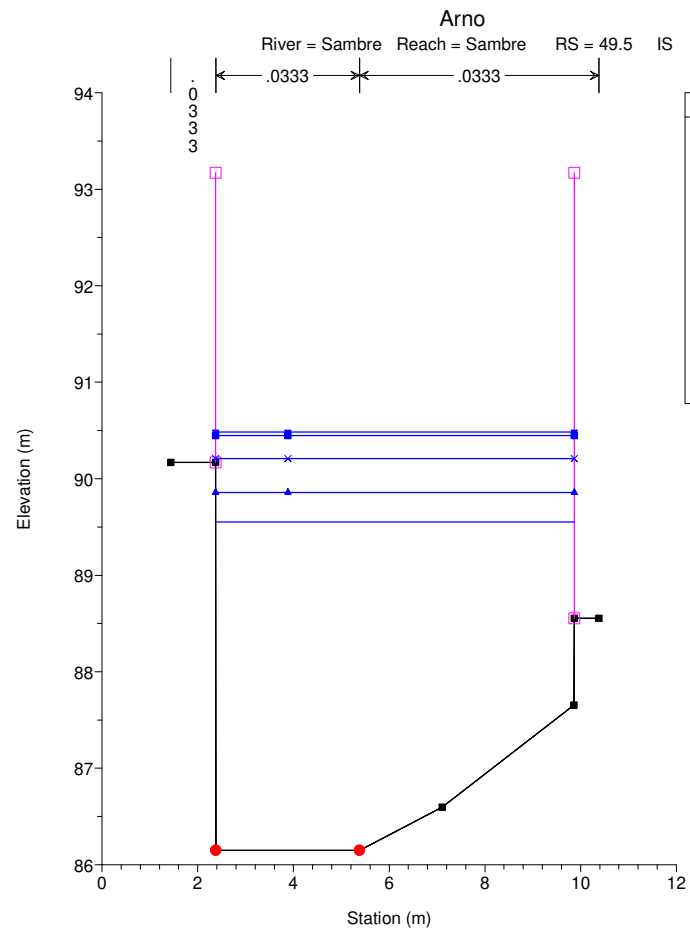
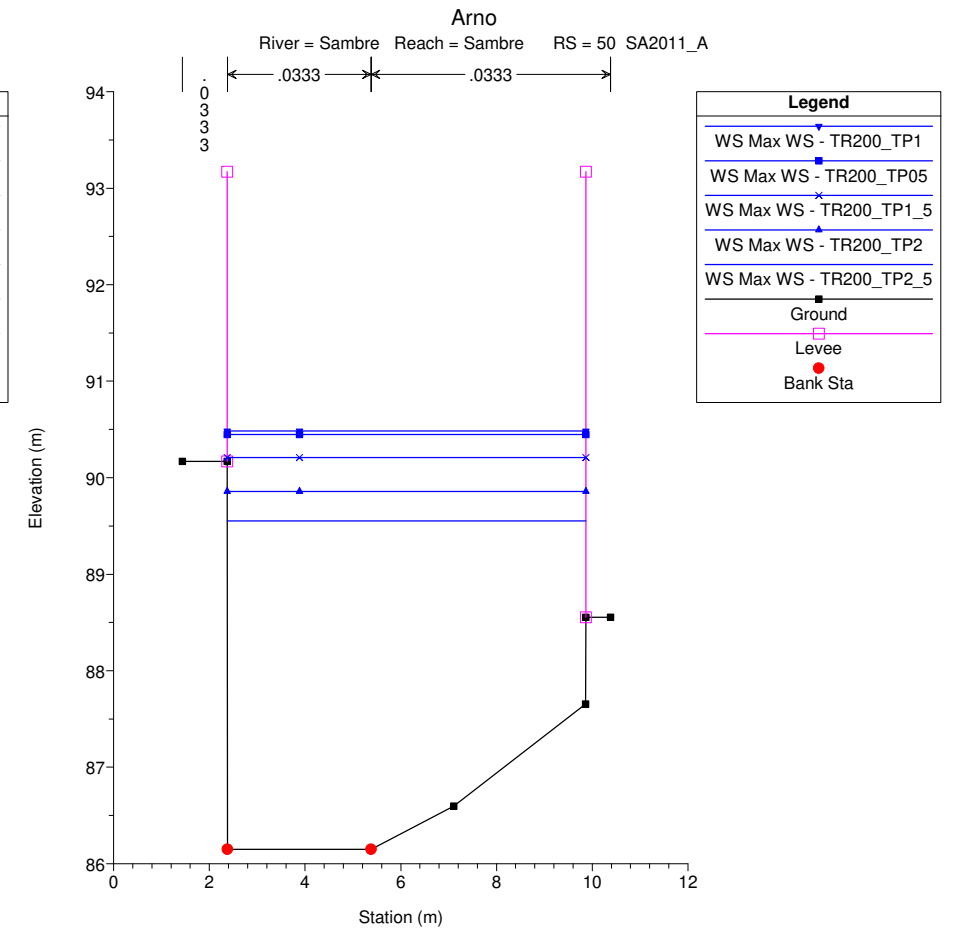
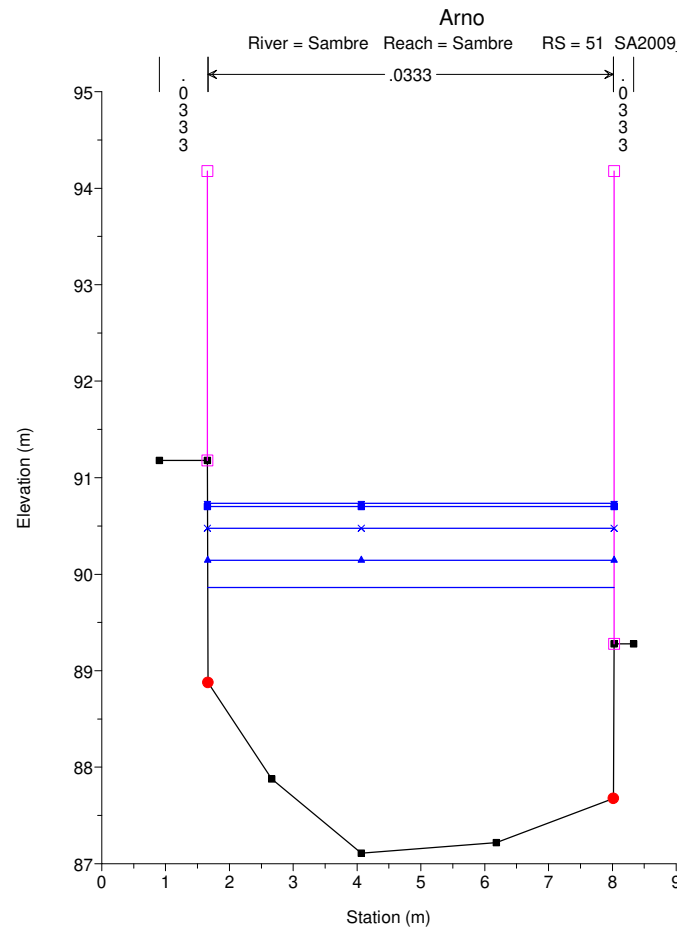
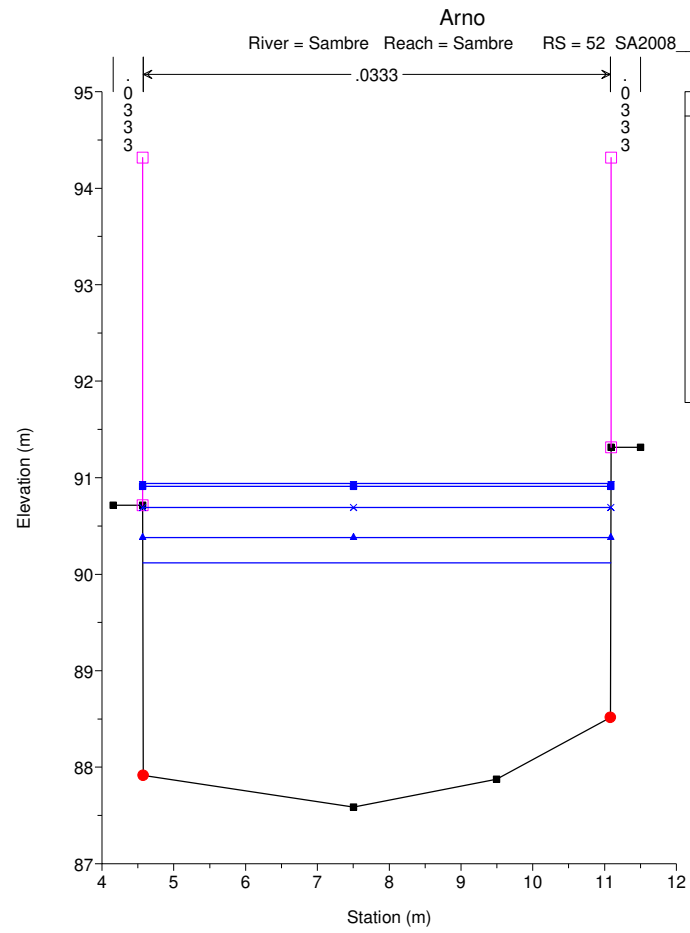
Profili longitudinali
Torrente Sambre
Tr = 200 anni

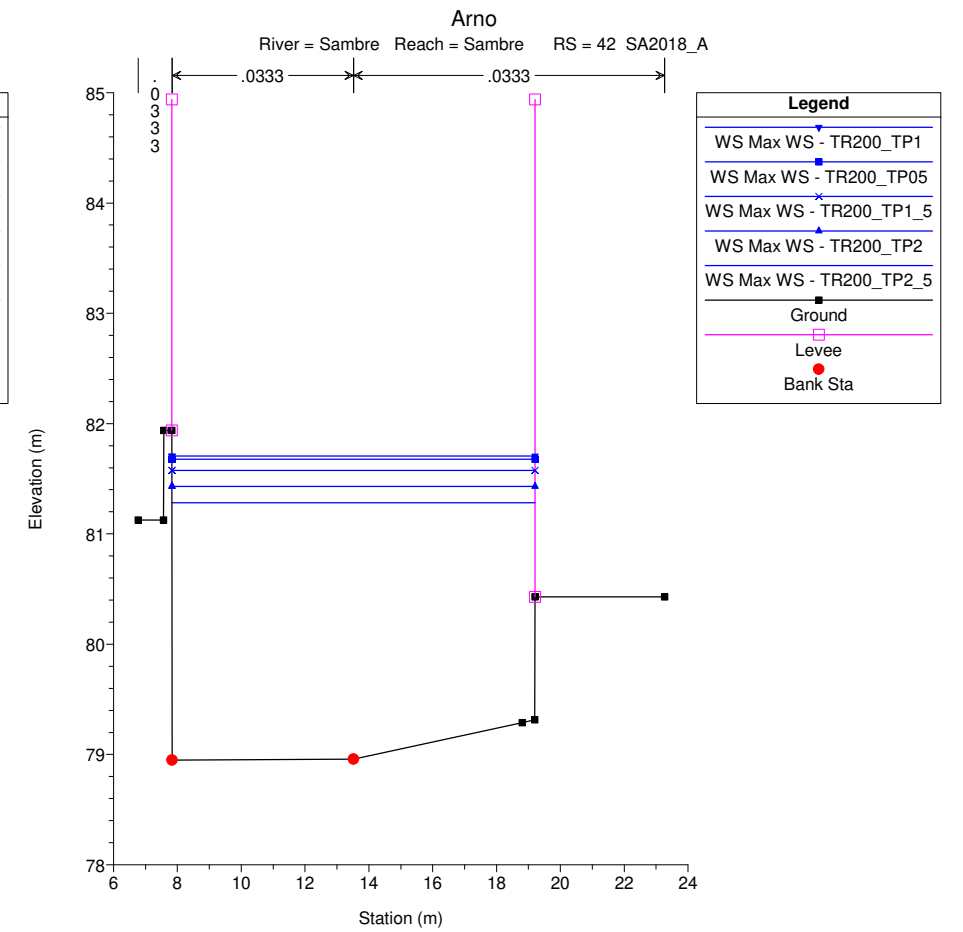
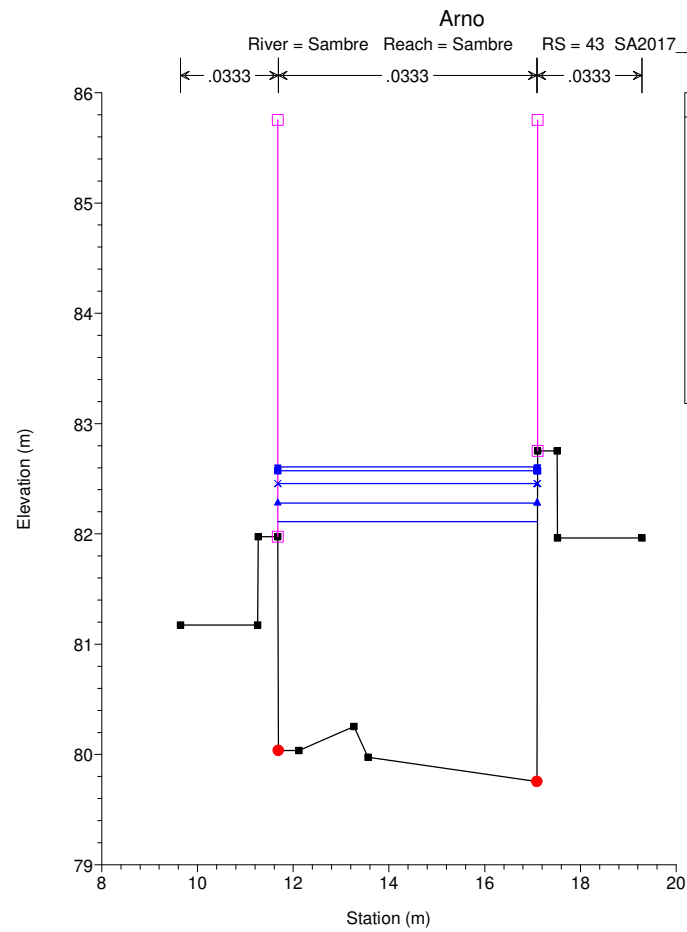
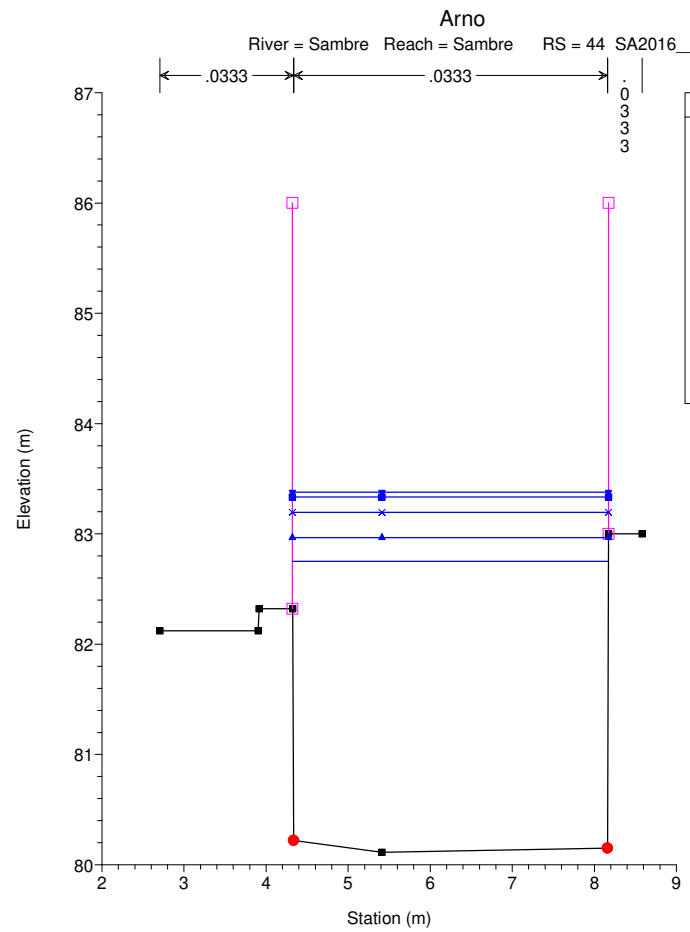
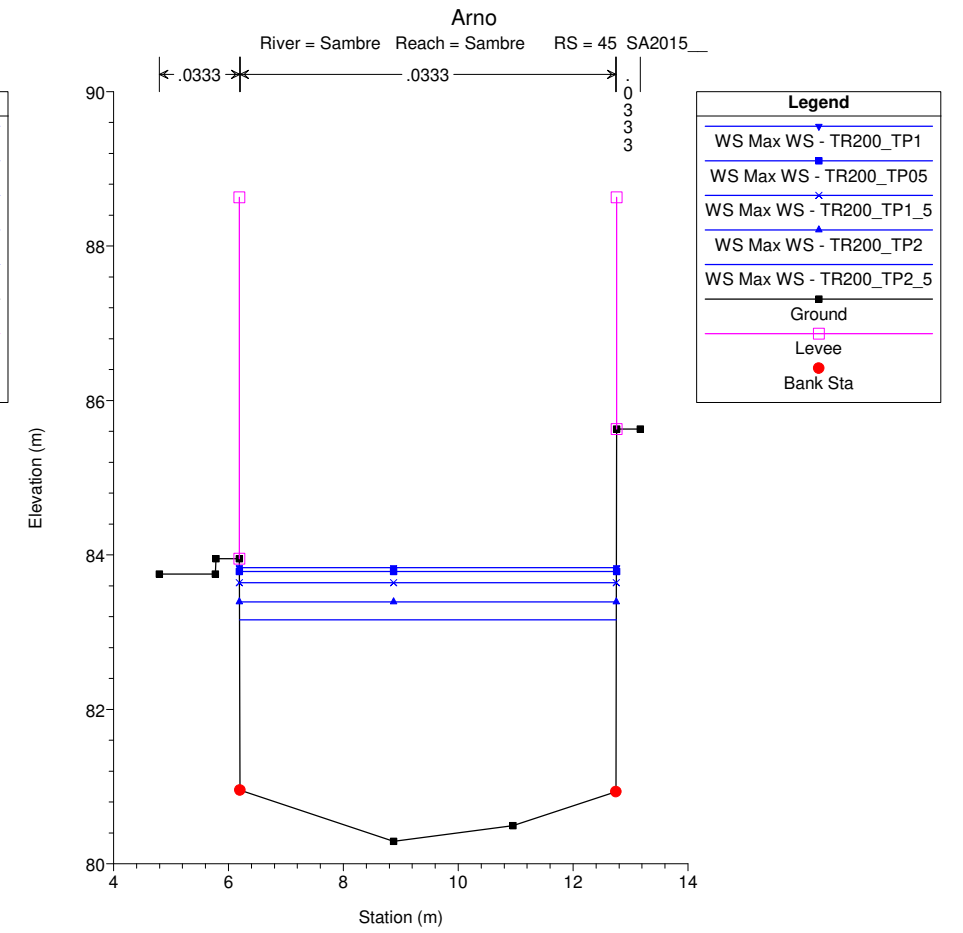
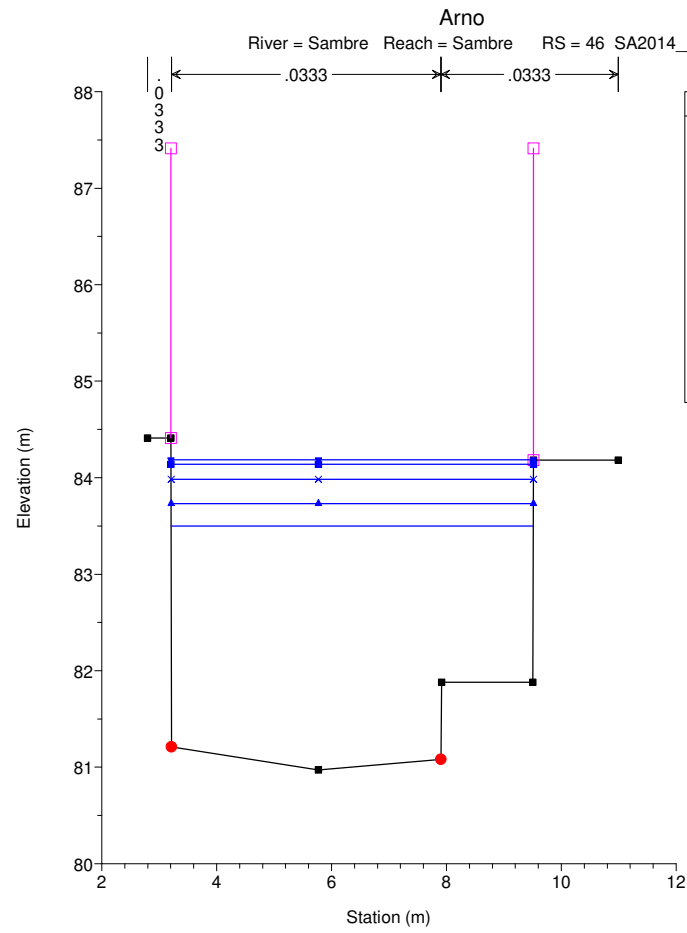
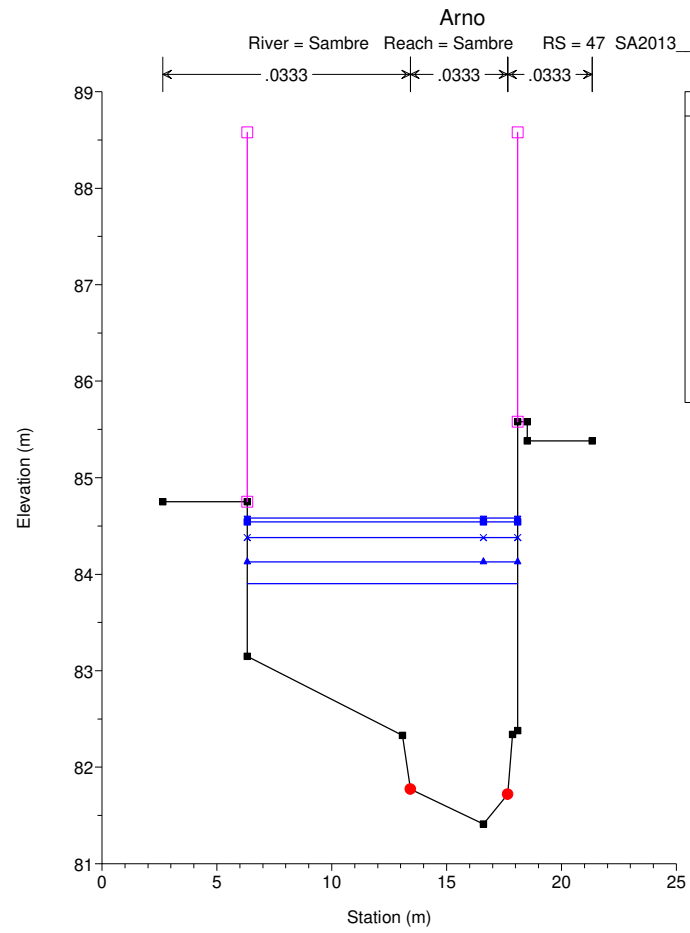


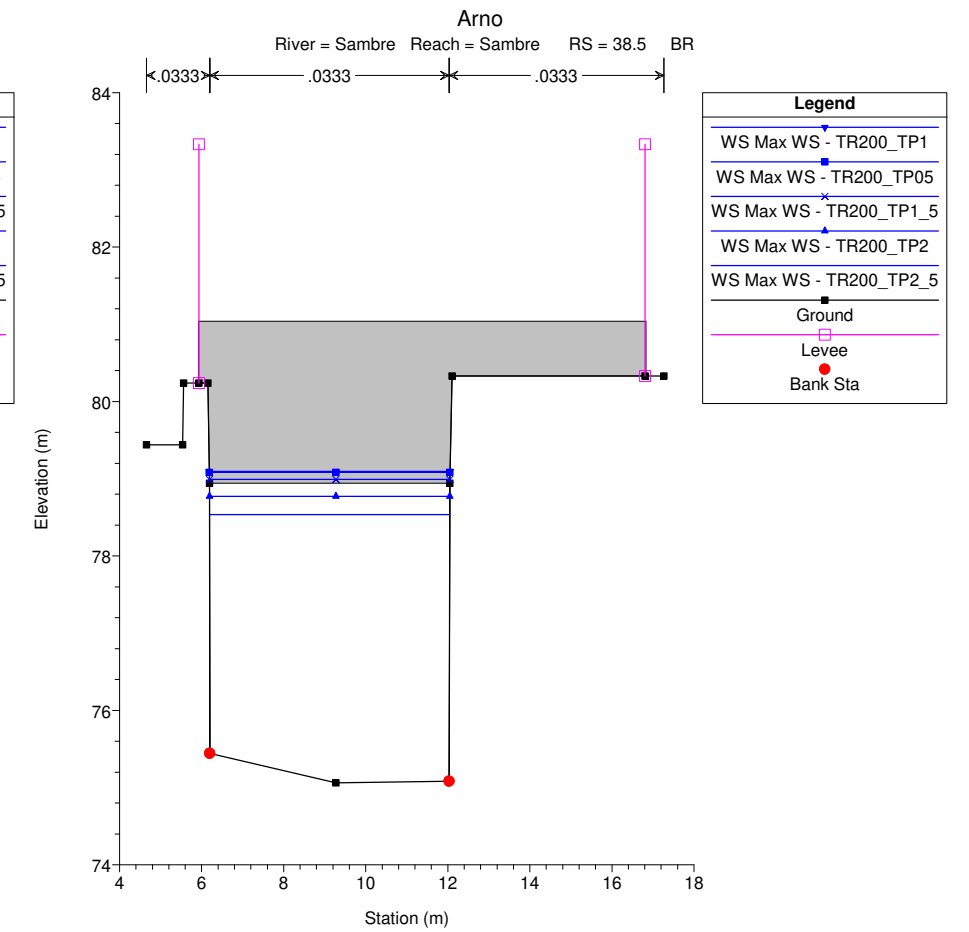
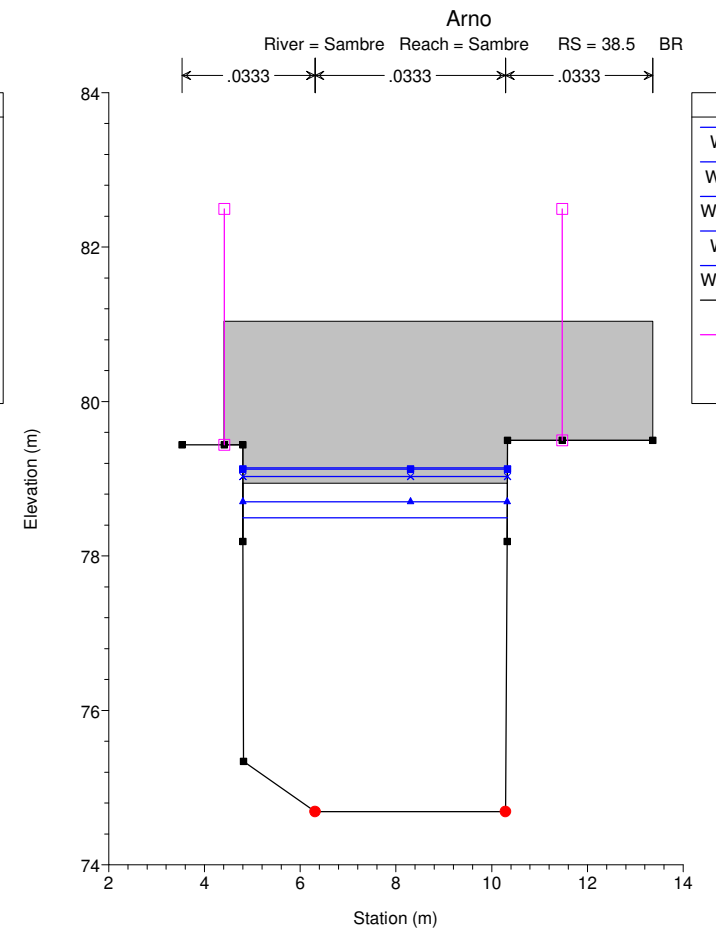
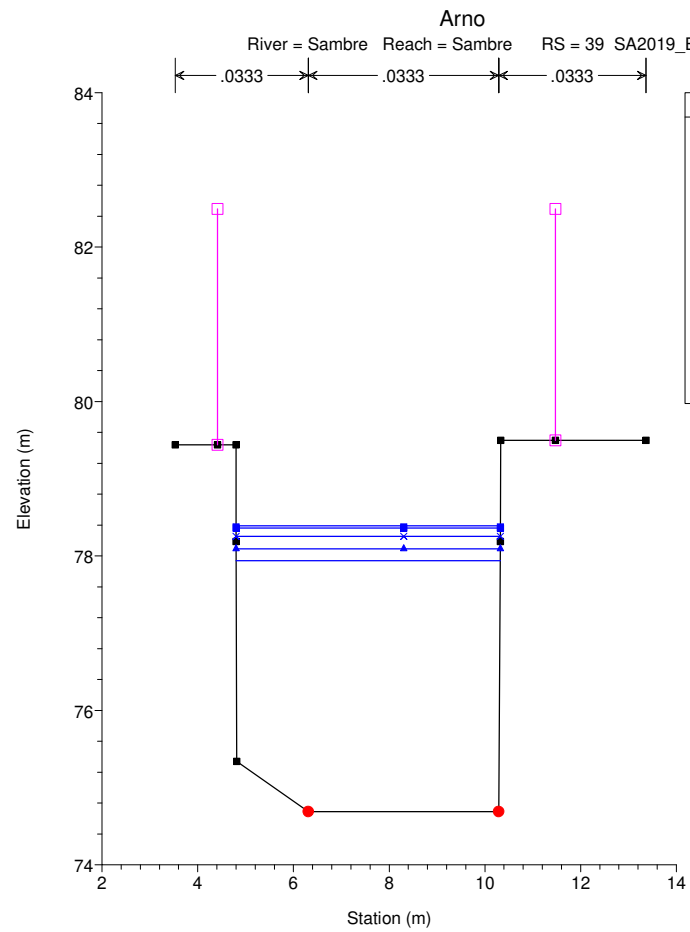
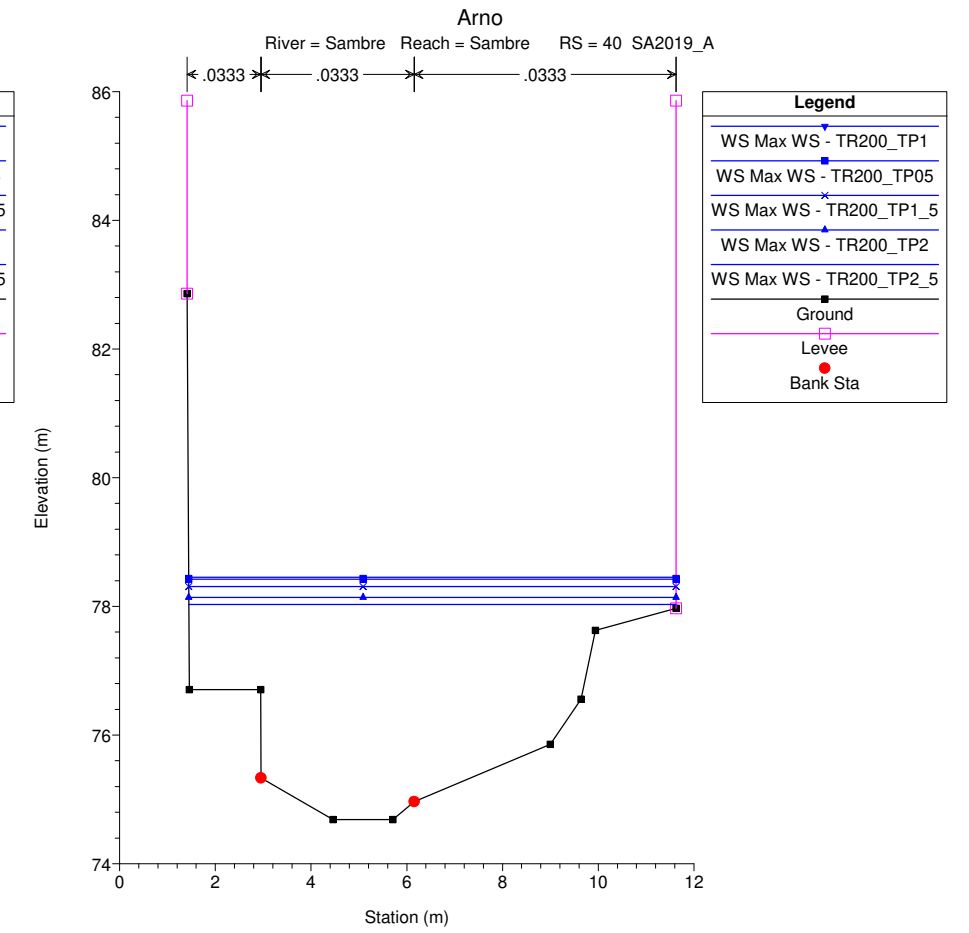
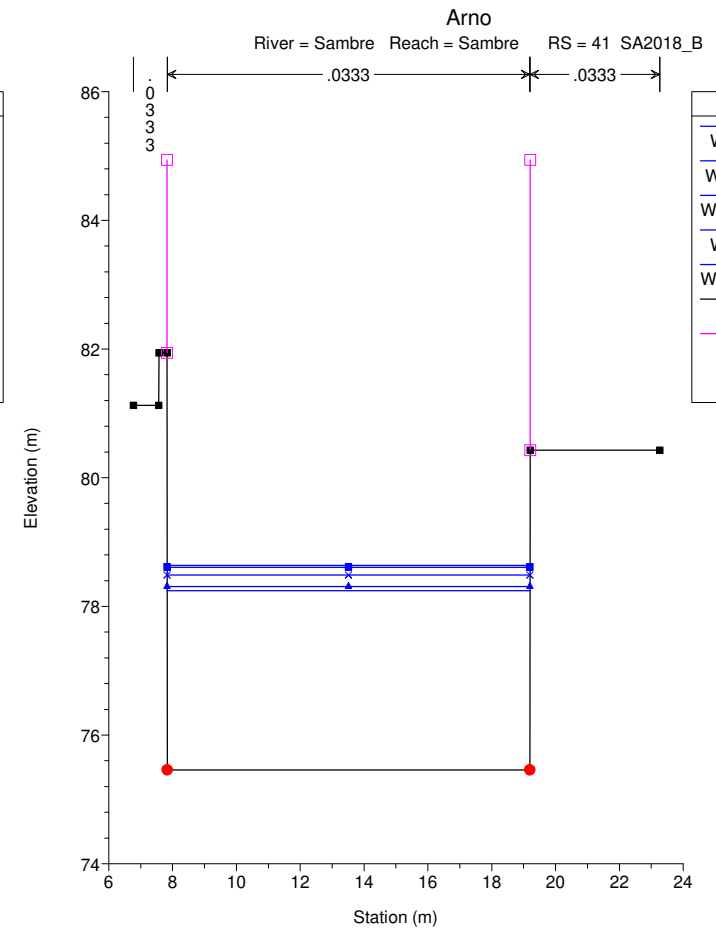
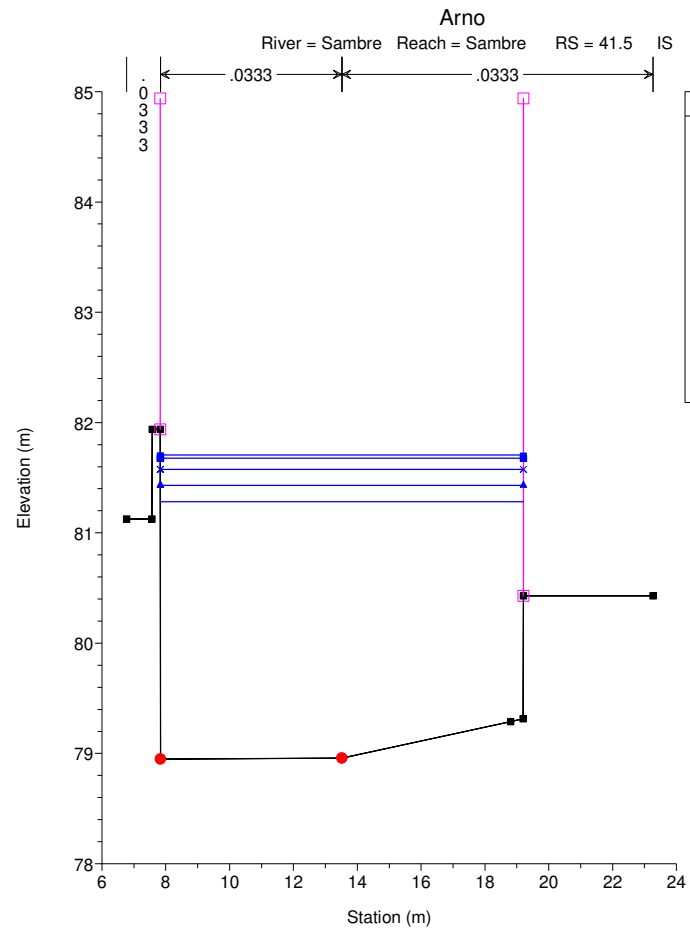
Sezioni fluviali
Torrente Sambre
Tr = 200 anni

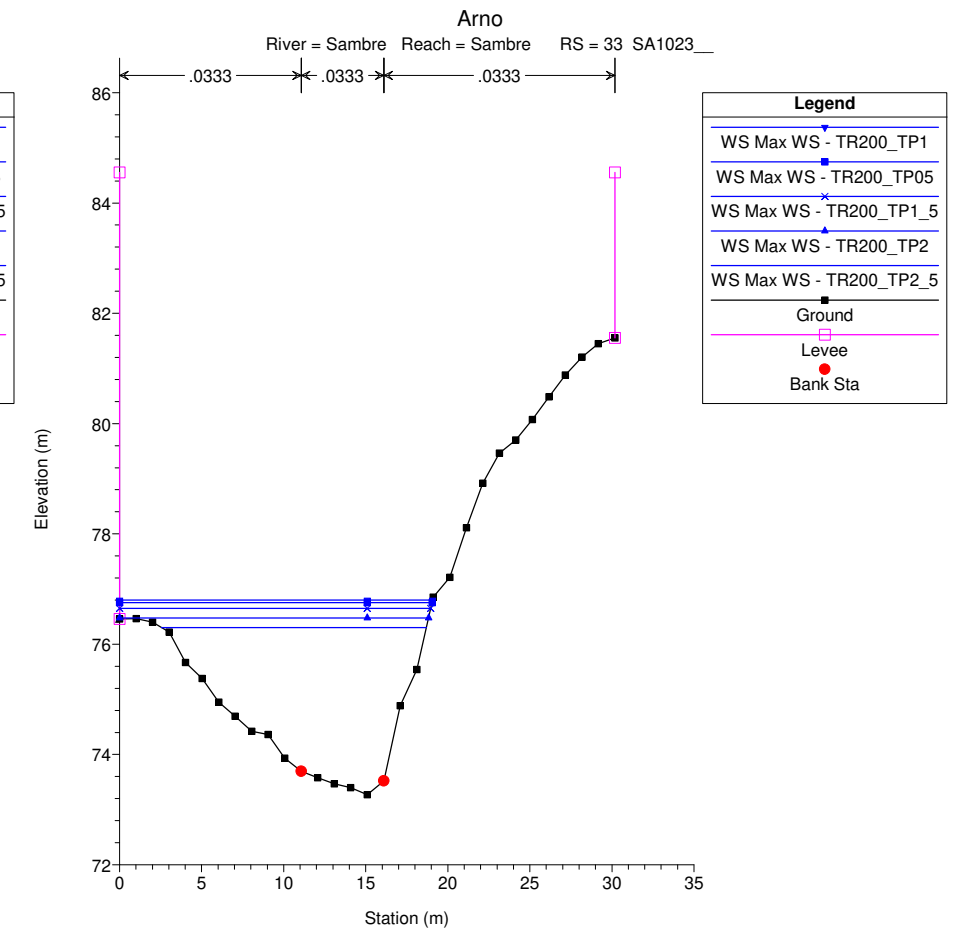
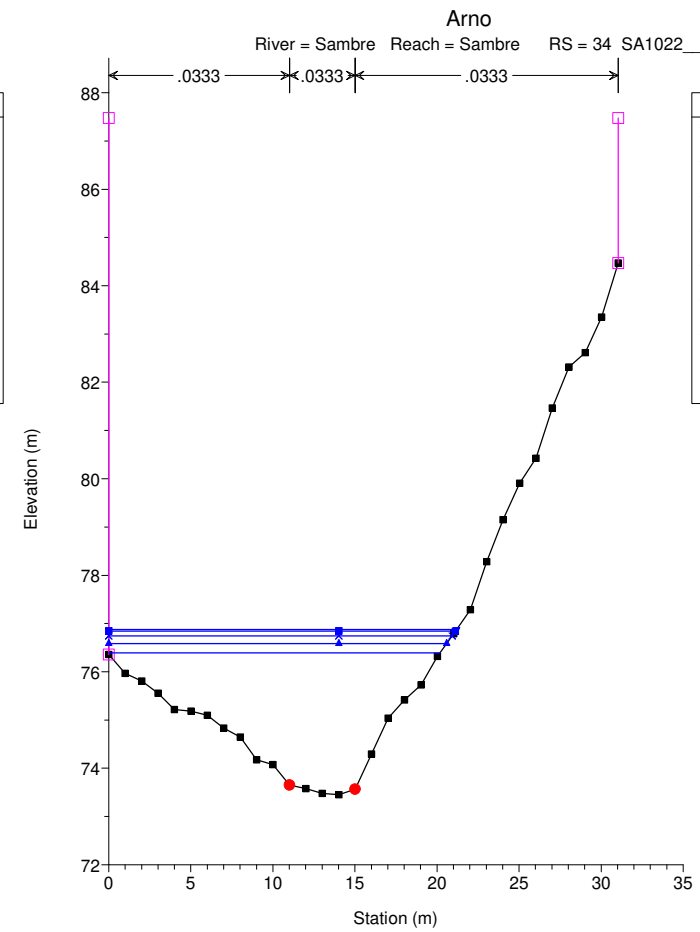
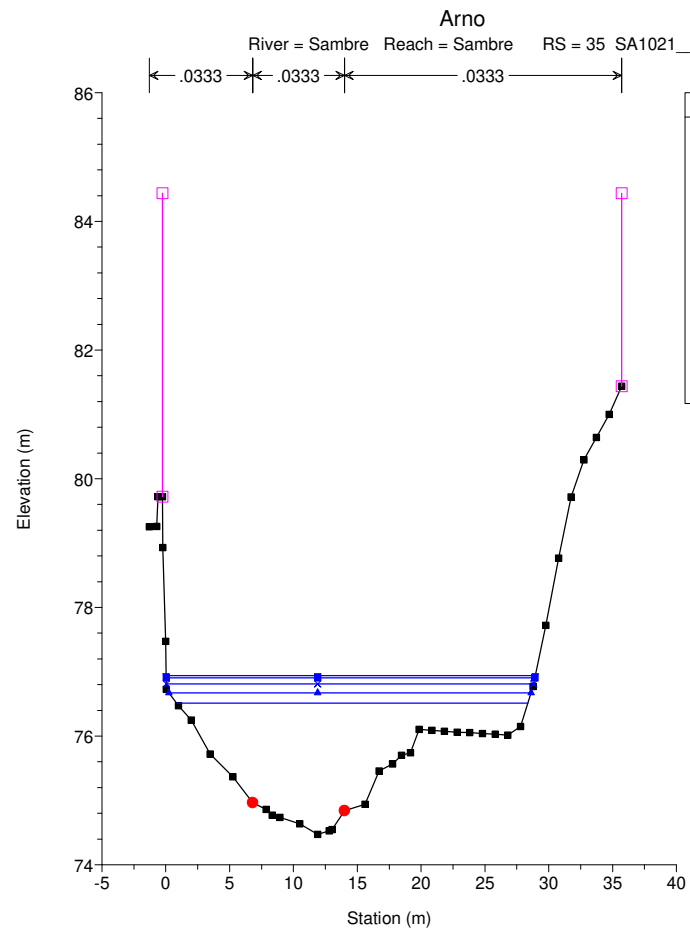
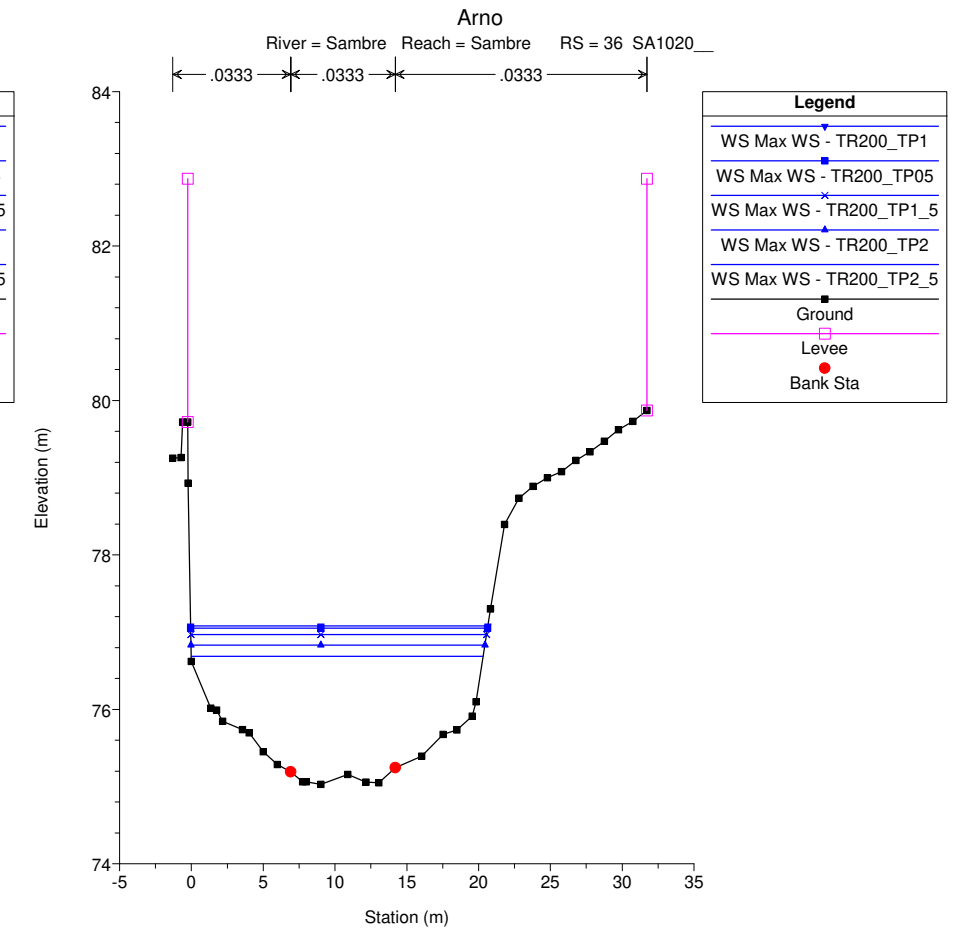
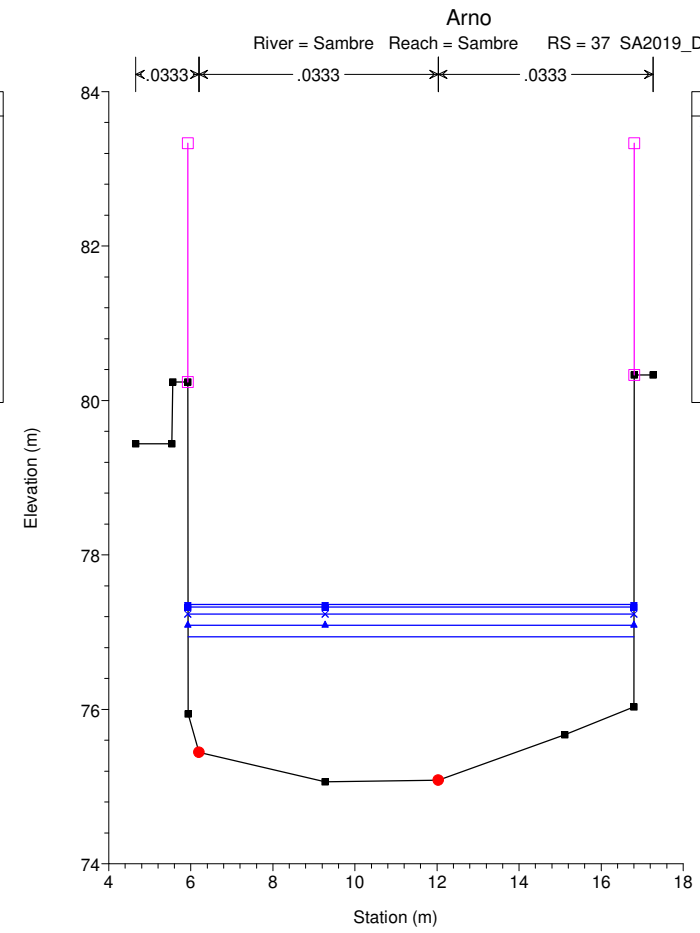
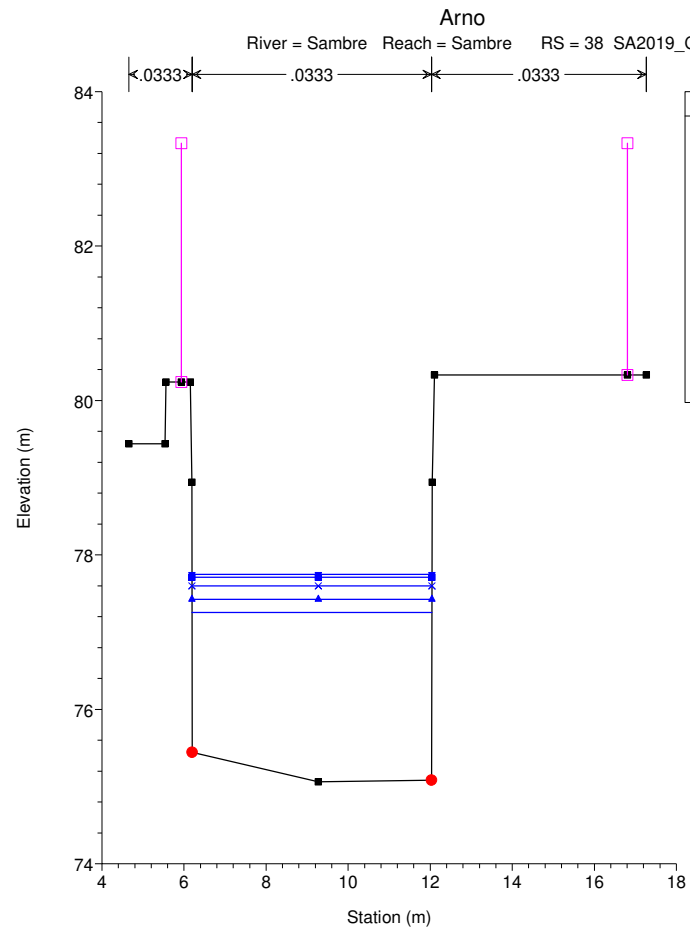


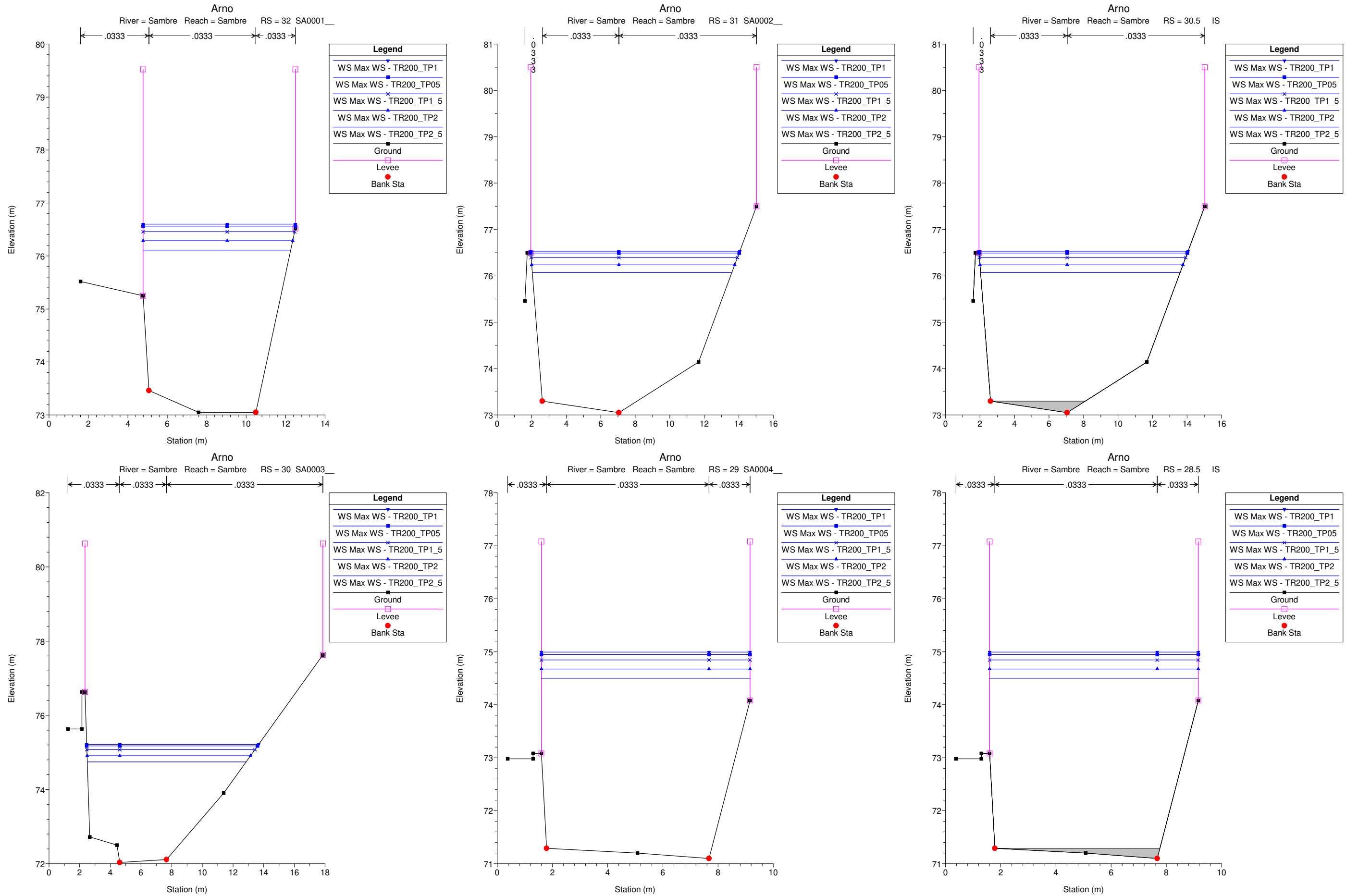


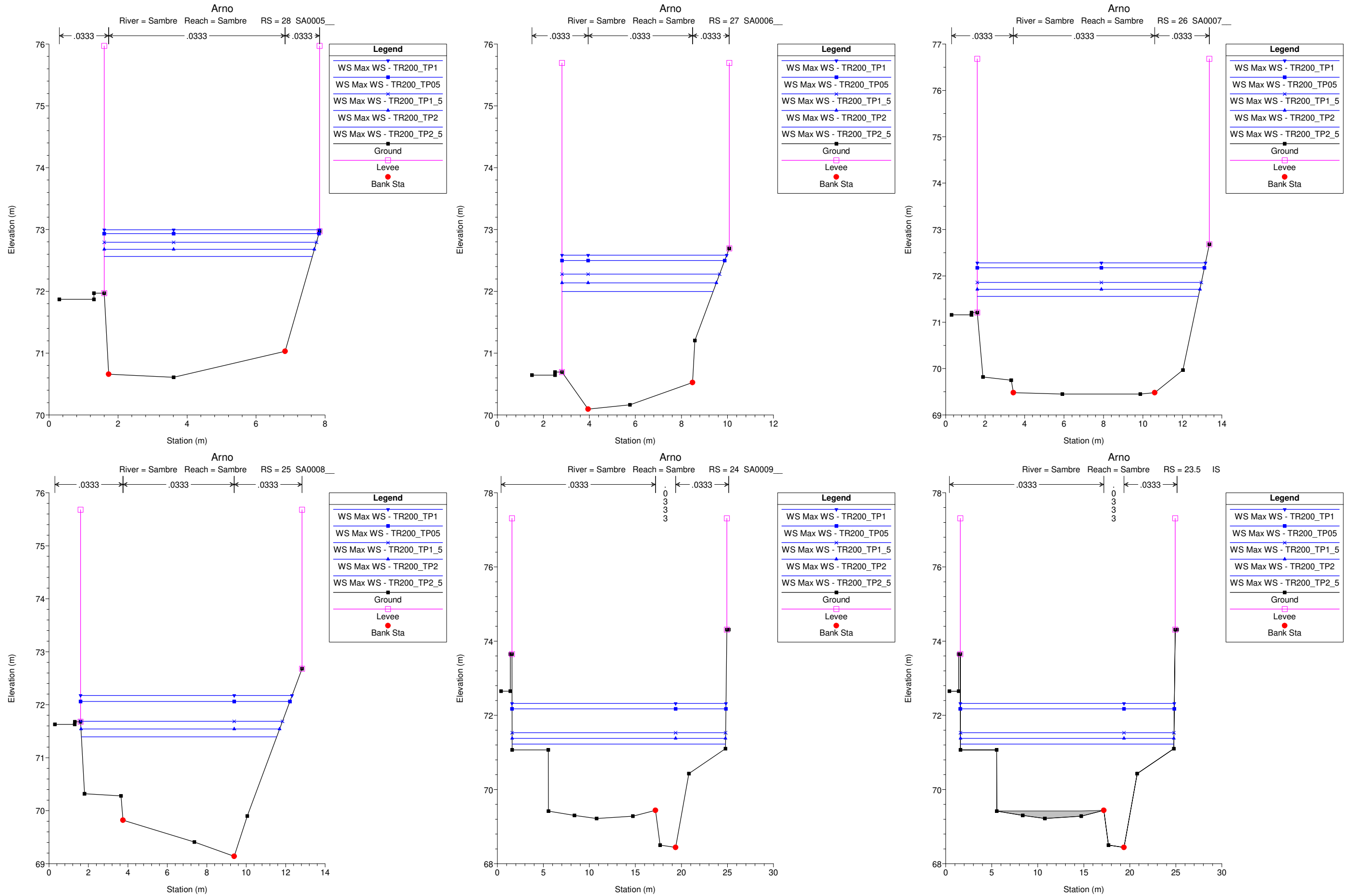


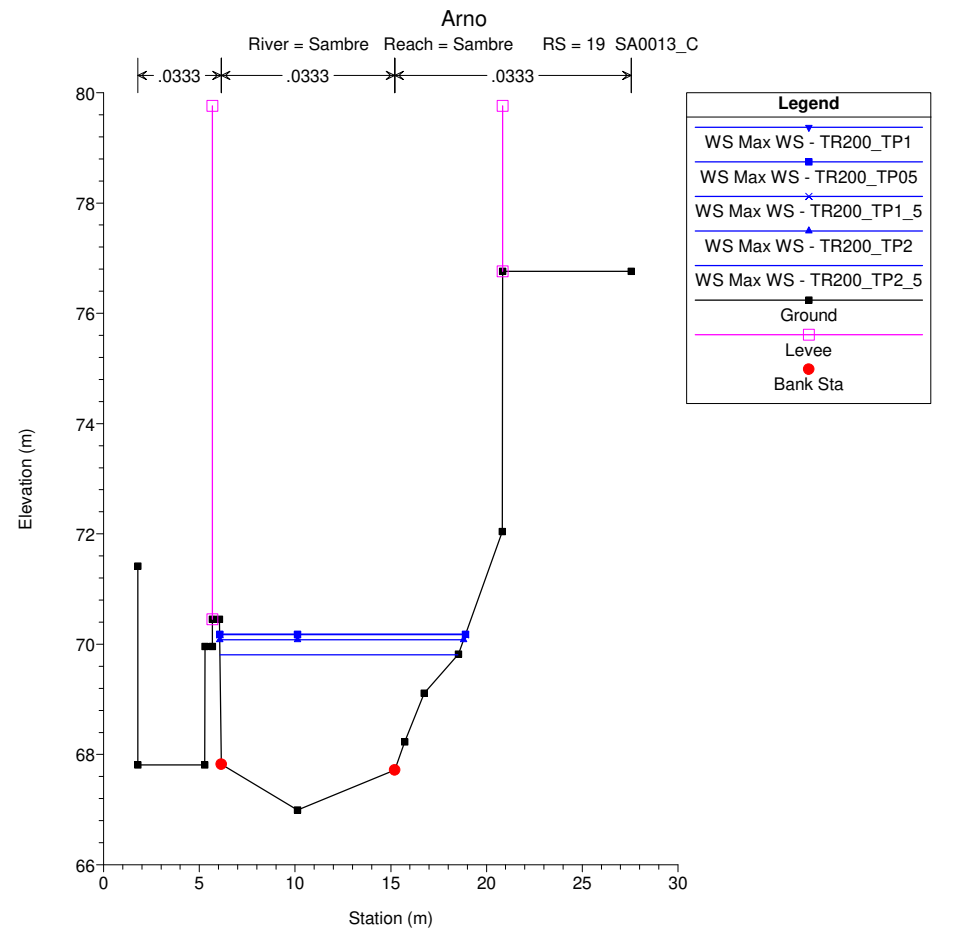
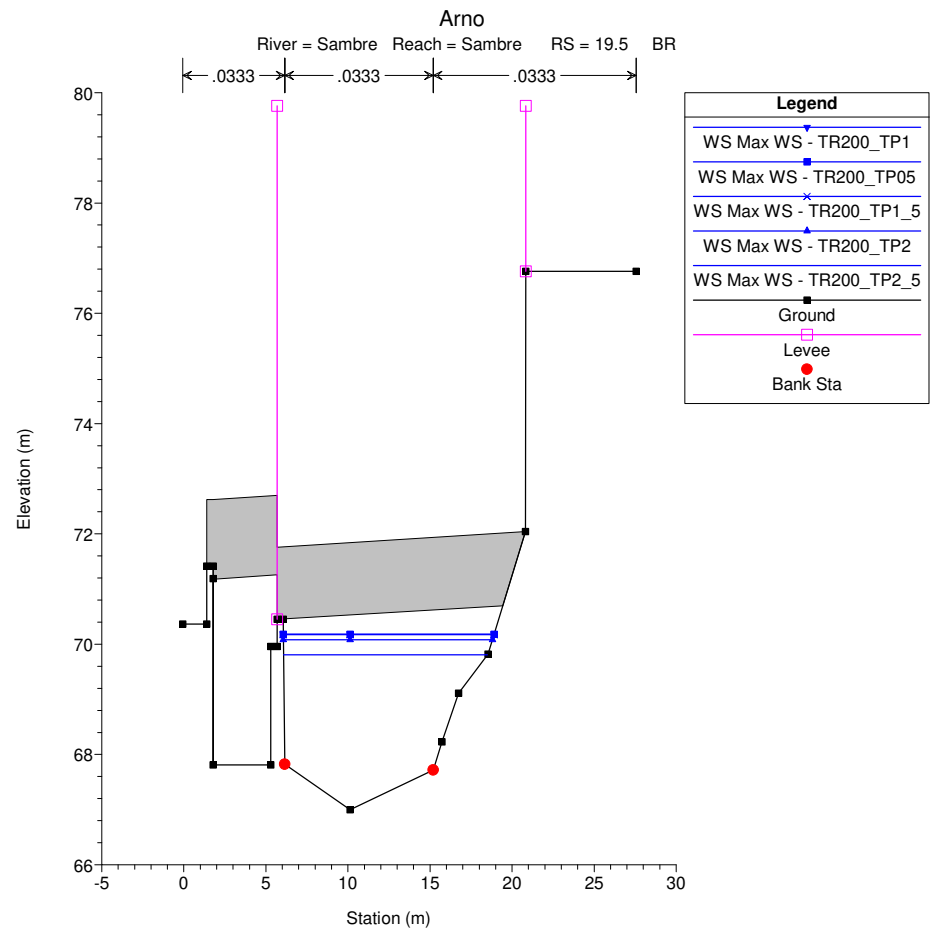
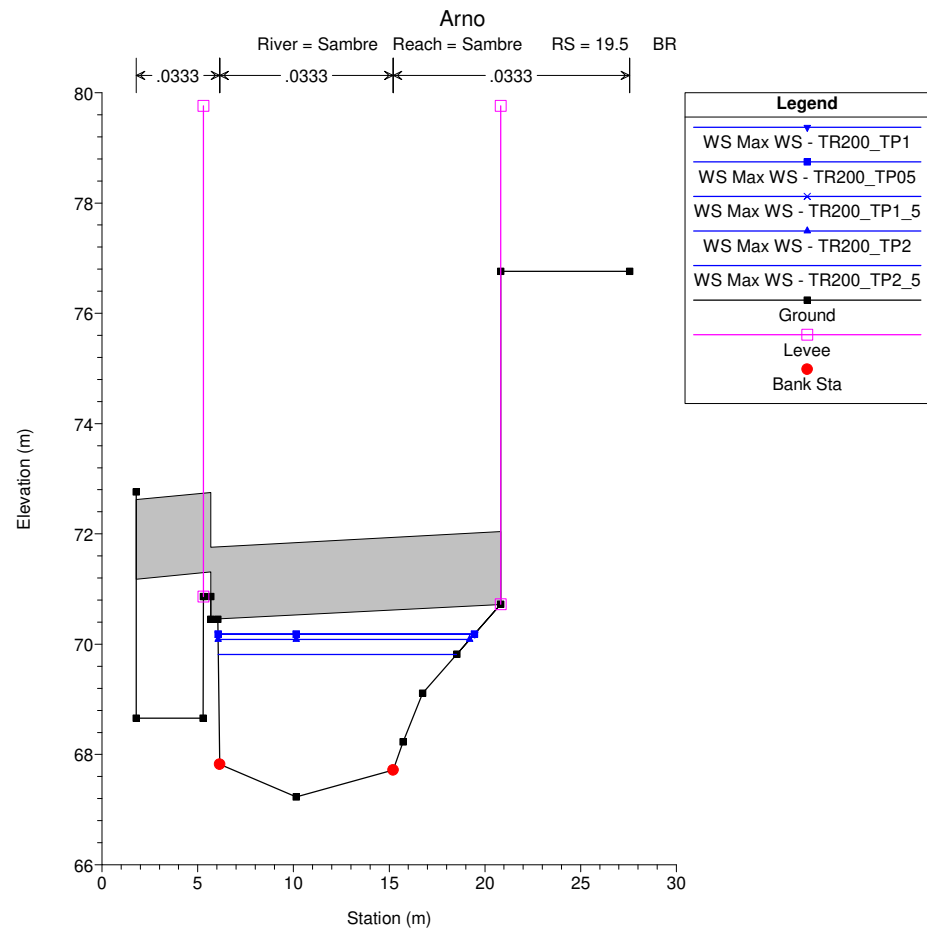
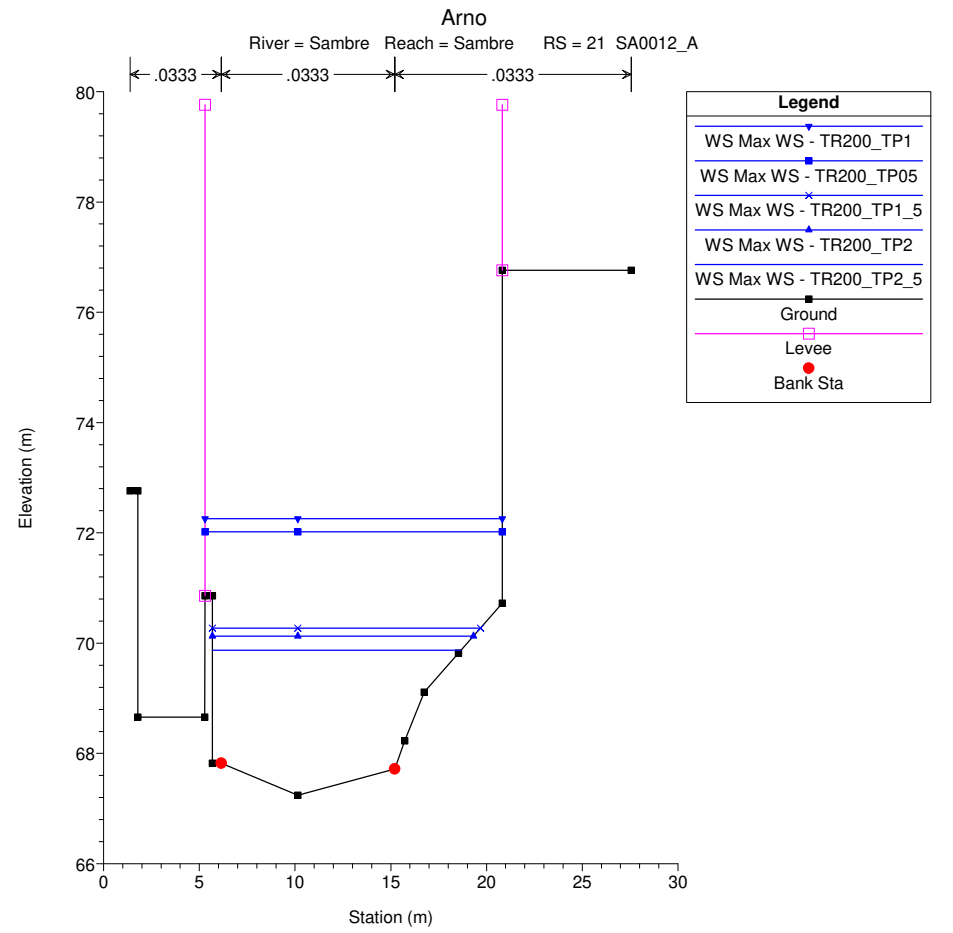
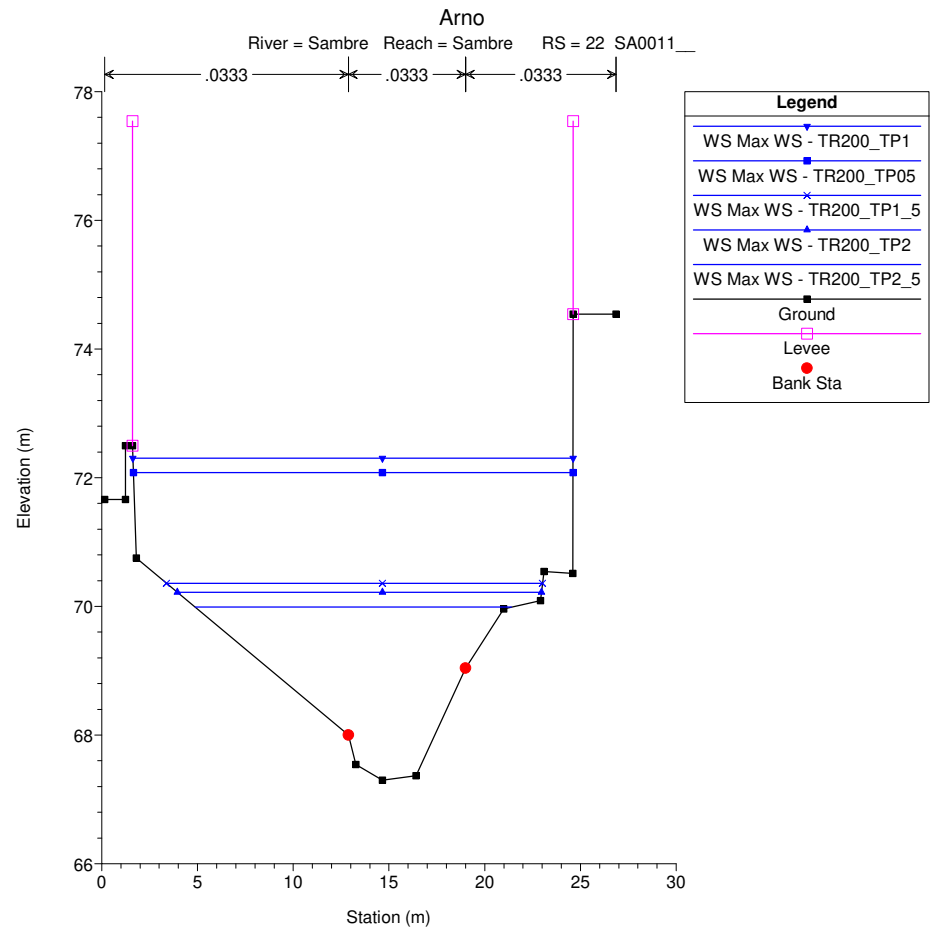
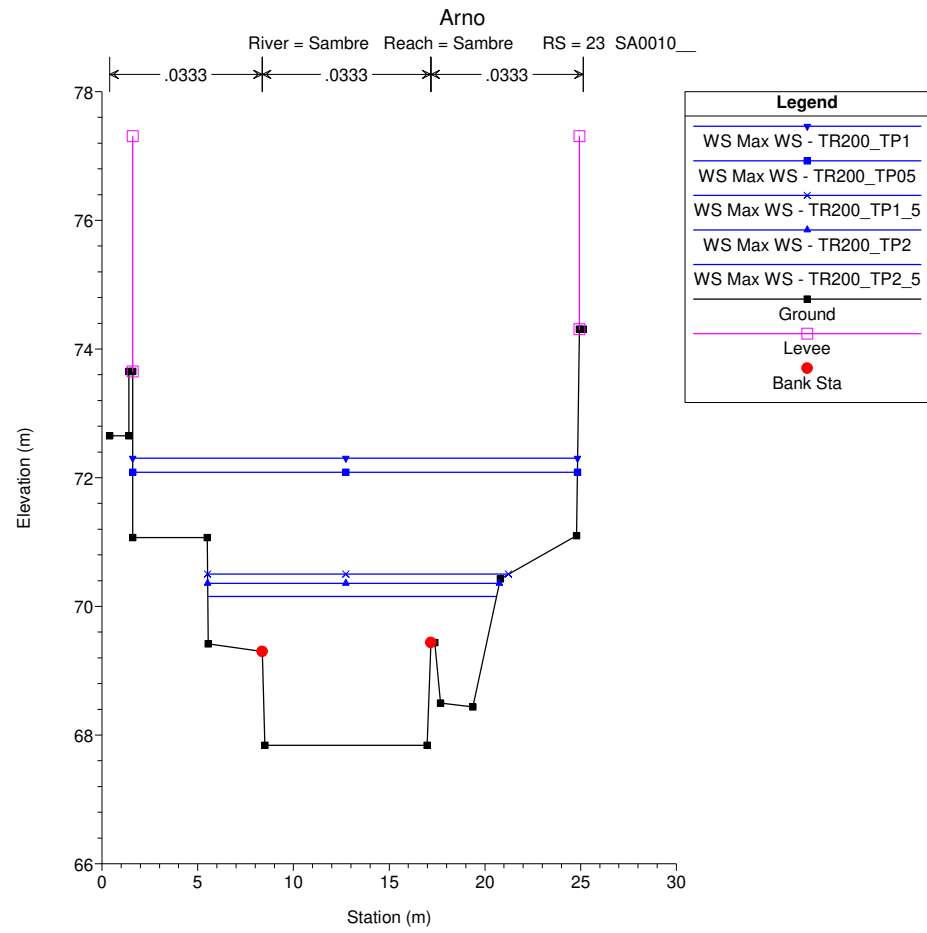


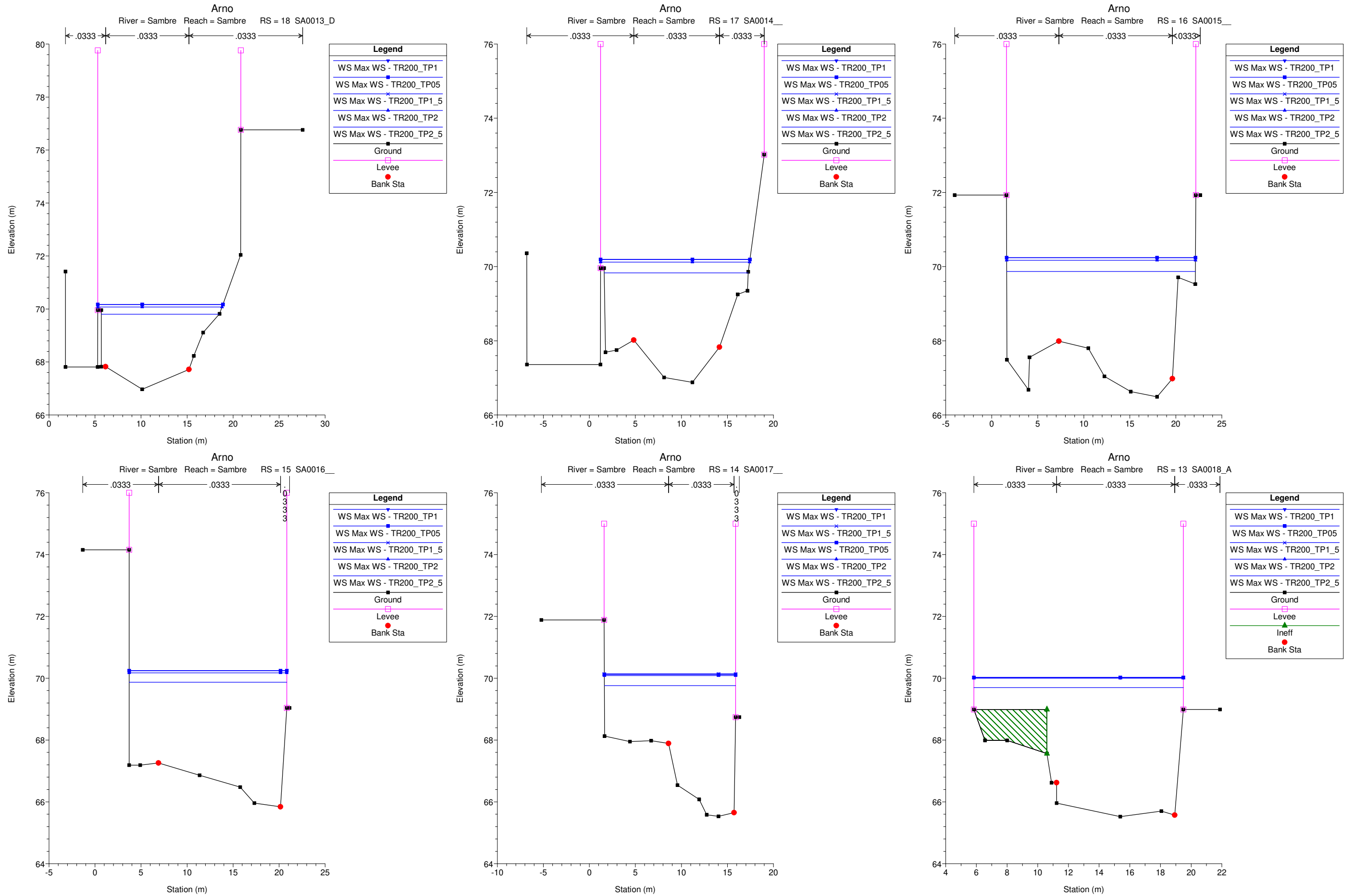


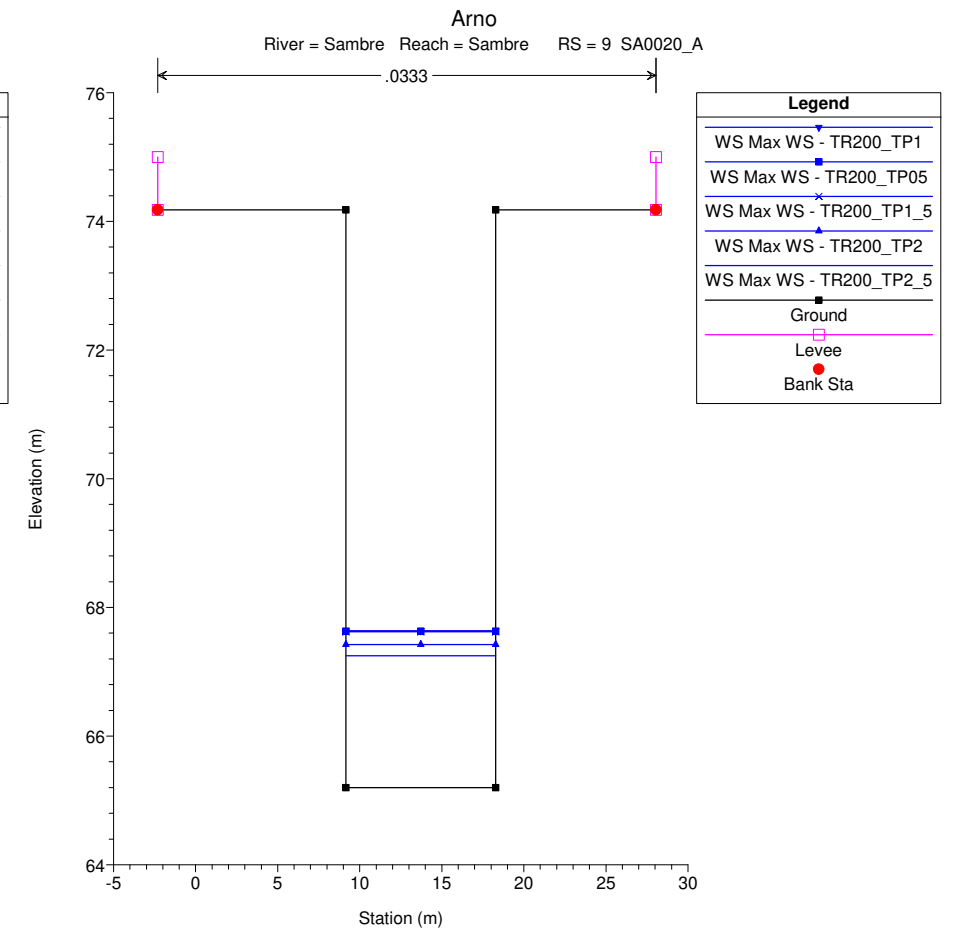
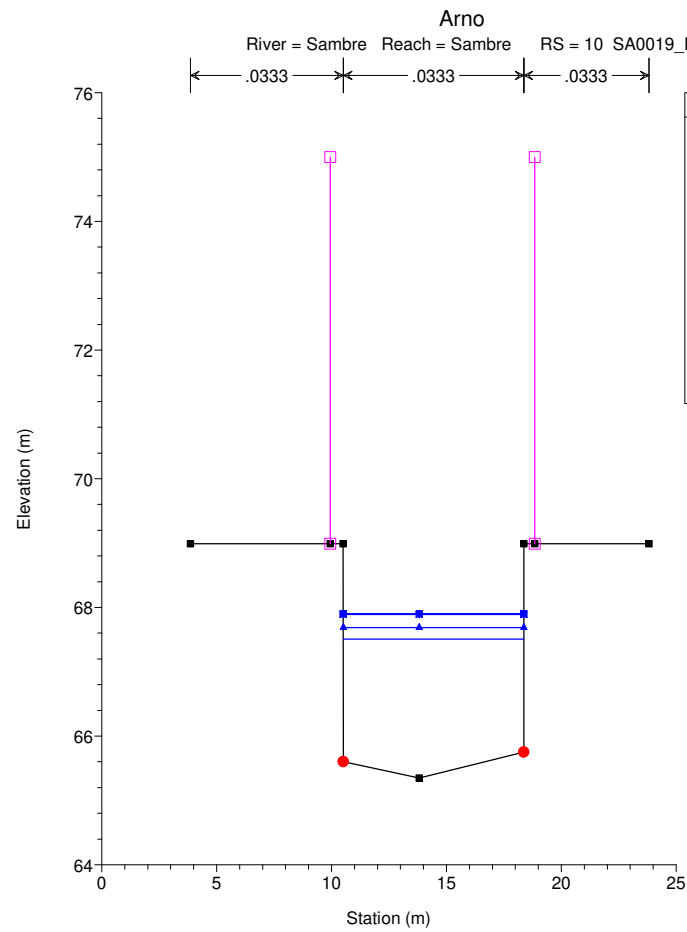
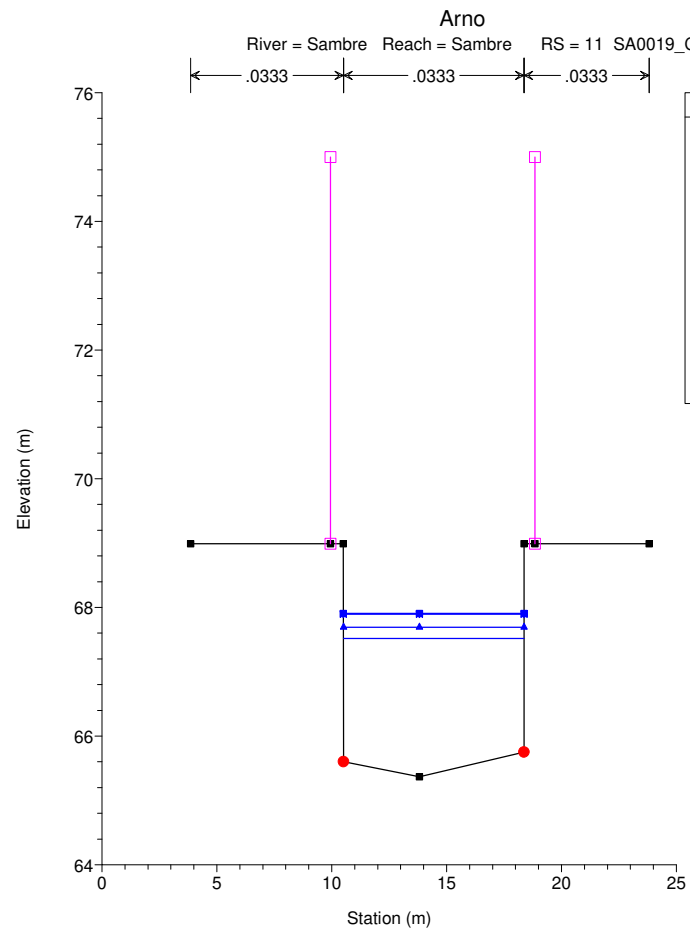
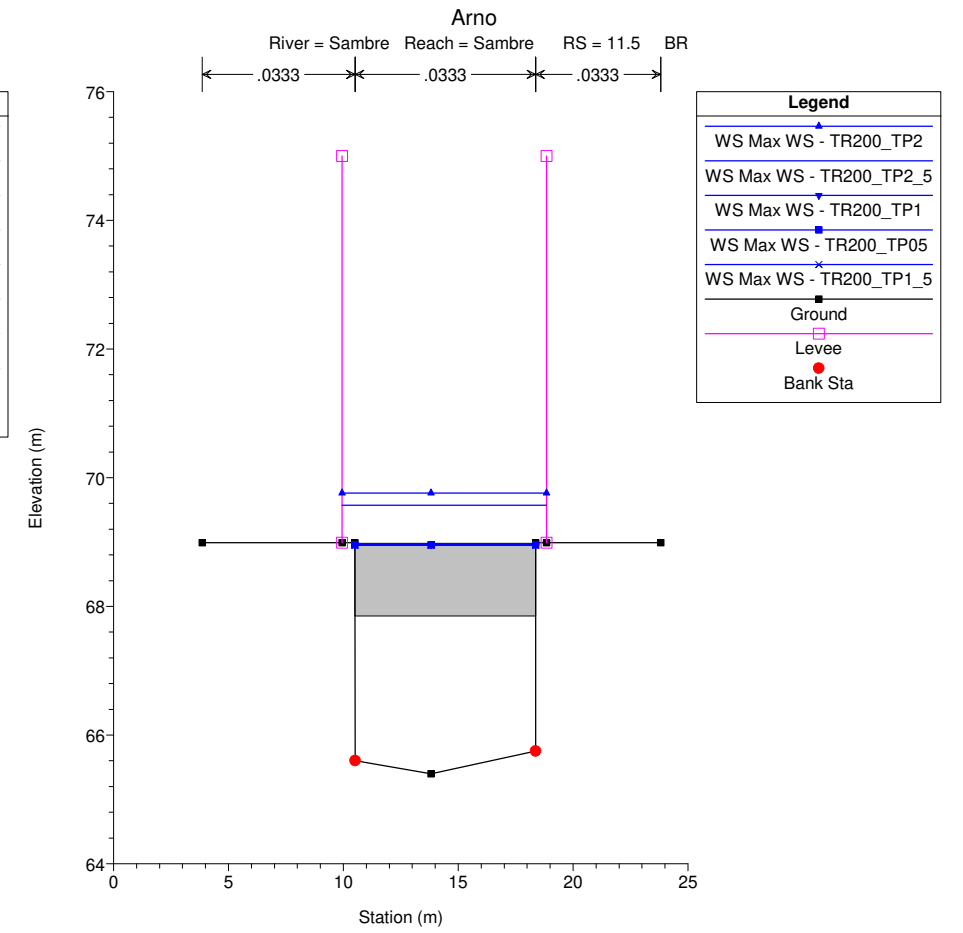
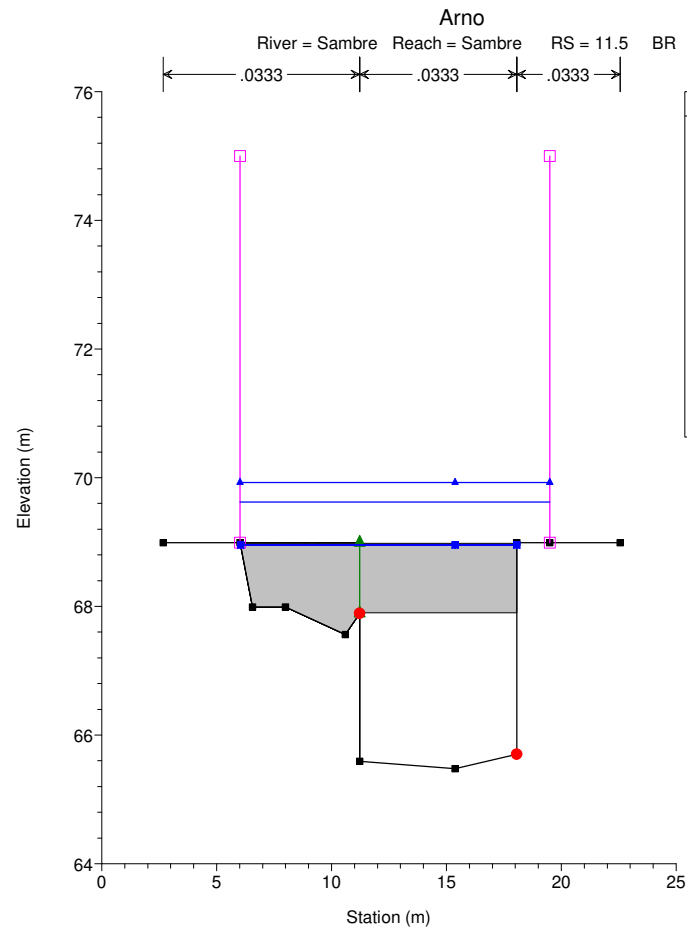
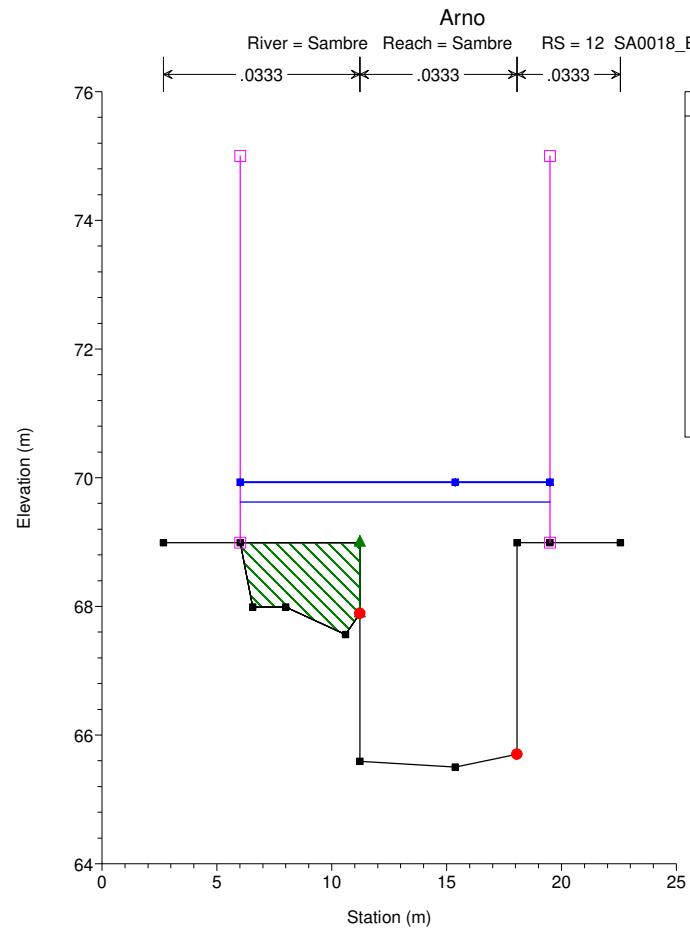


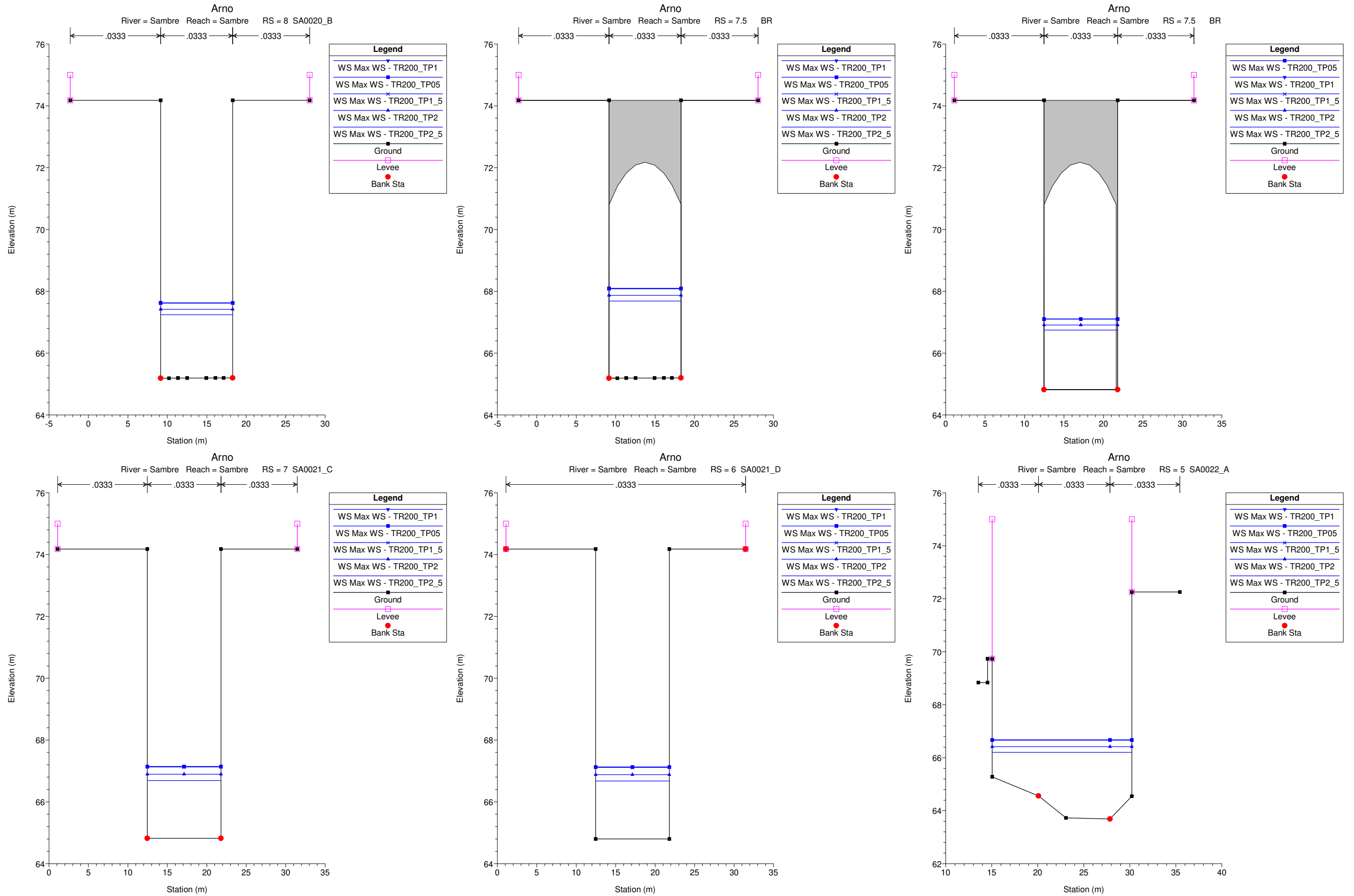


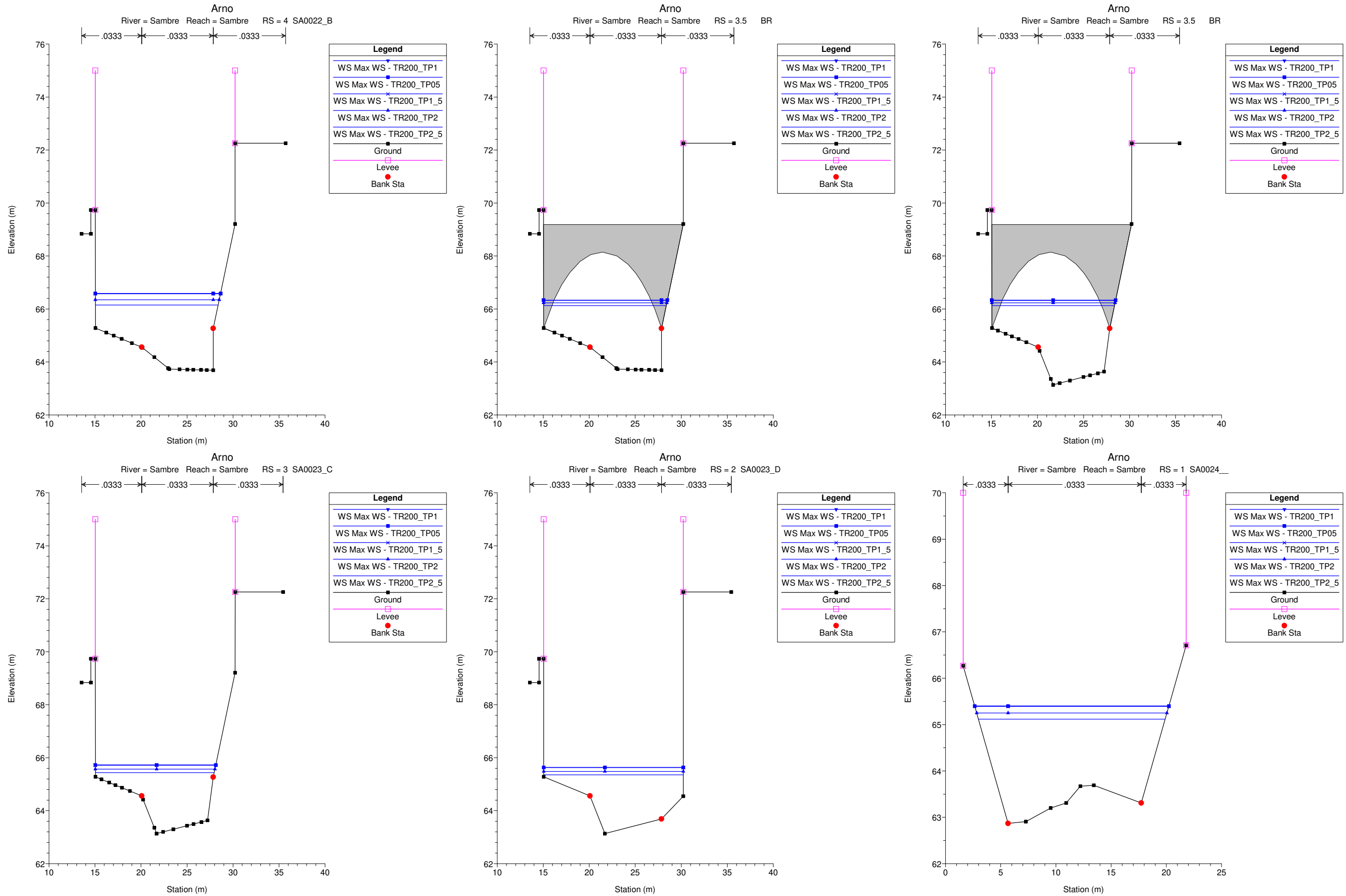




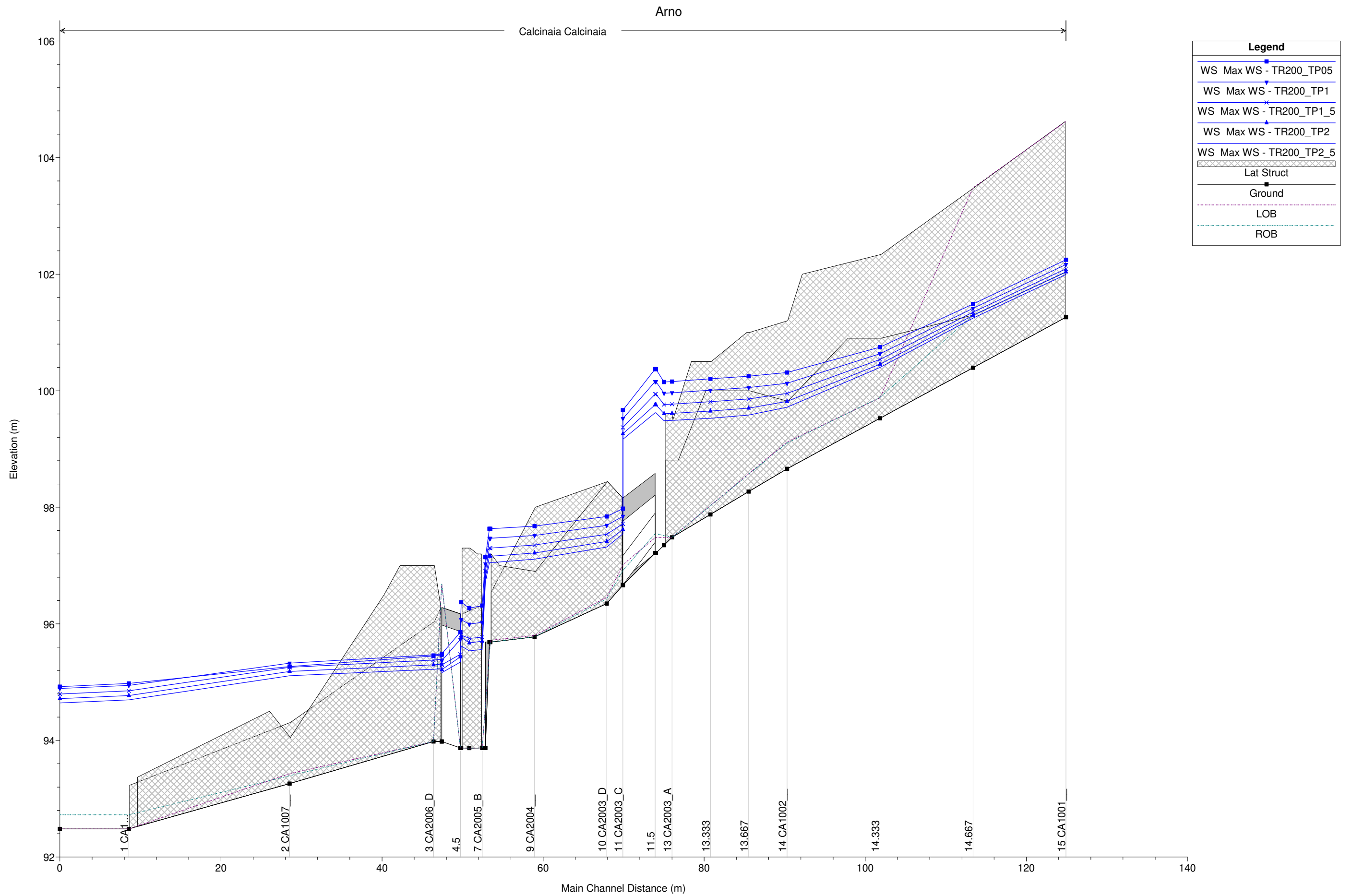




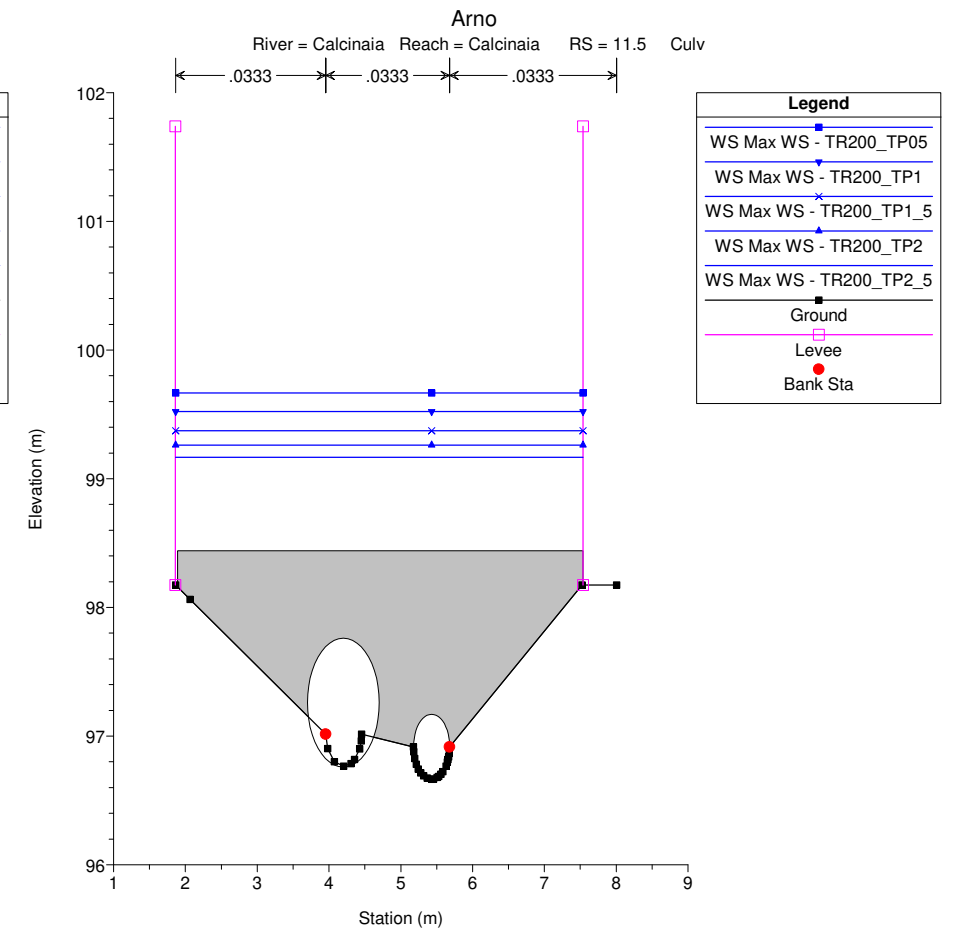
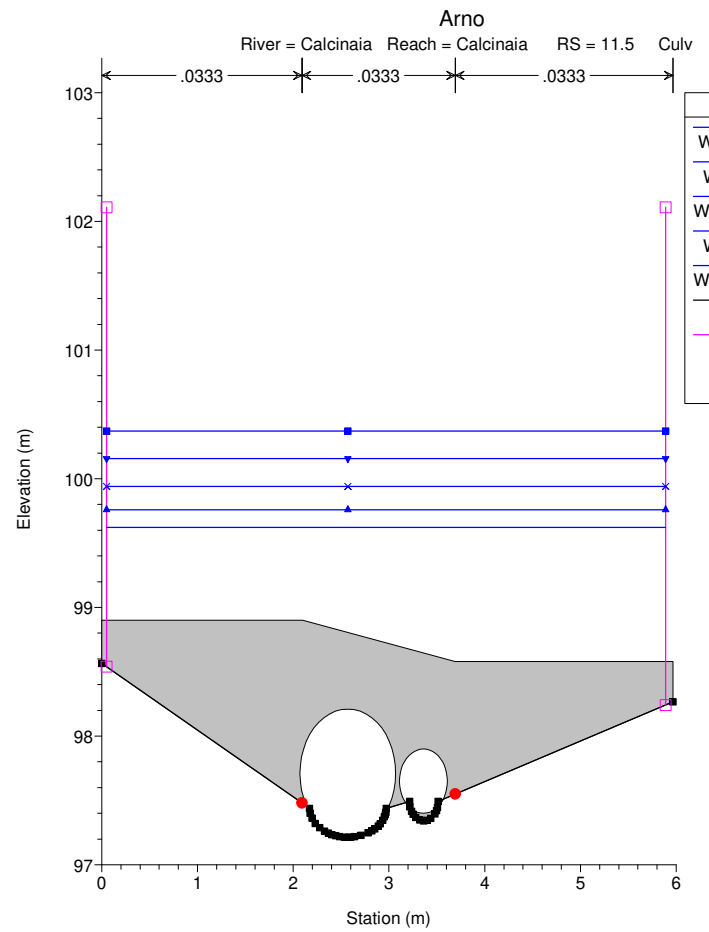
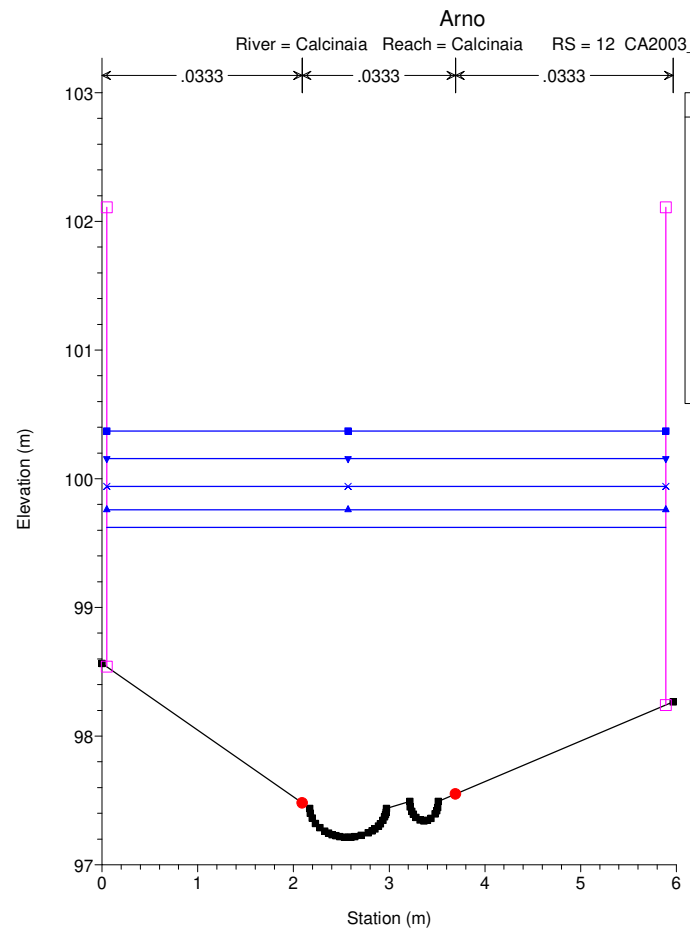
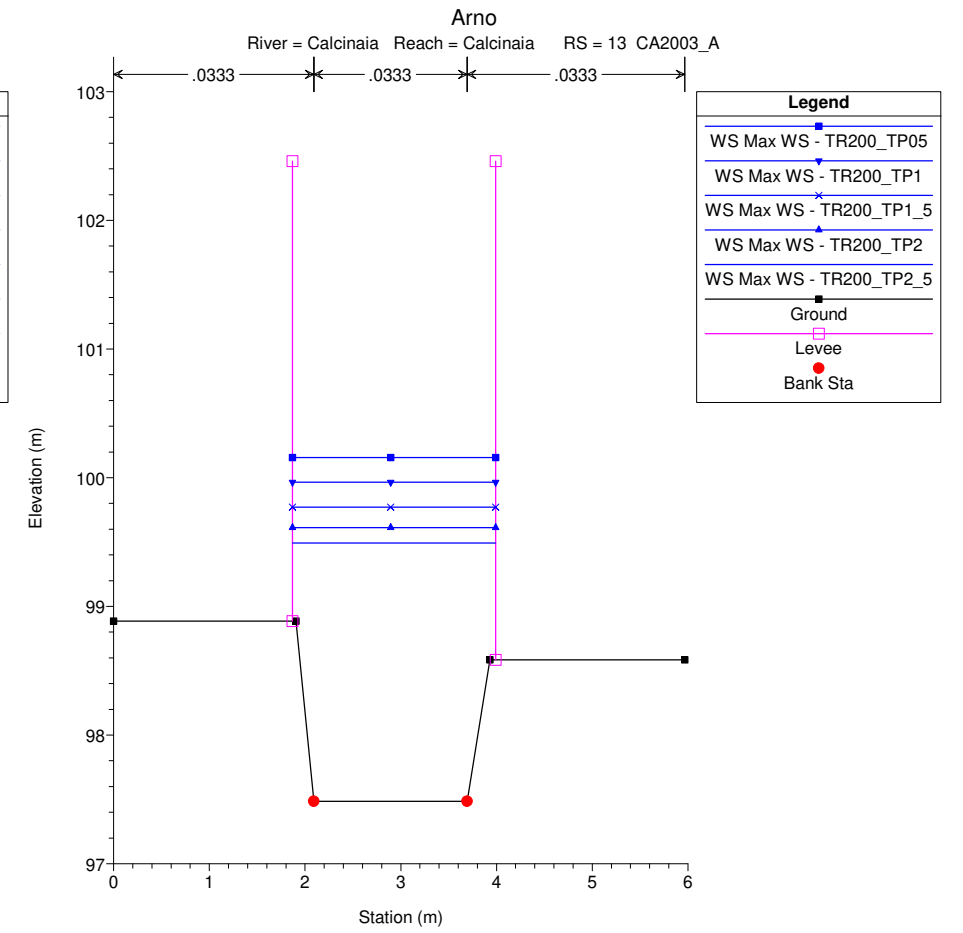
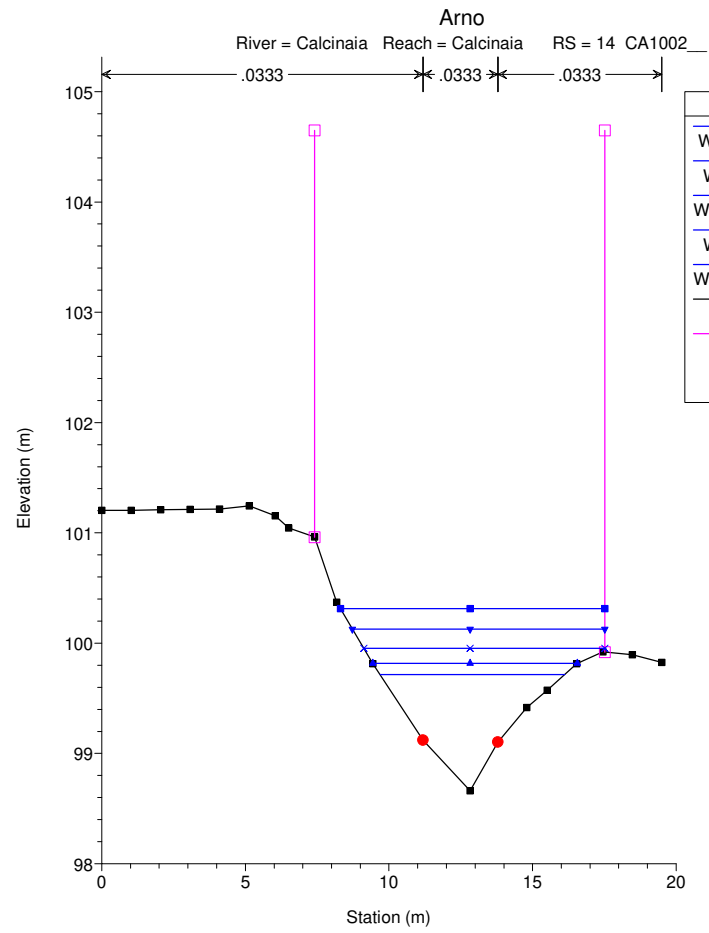
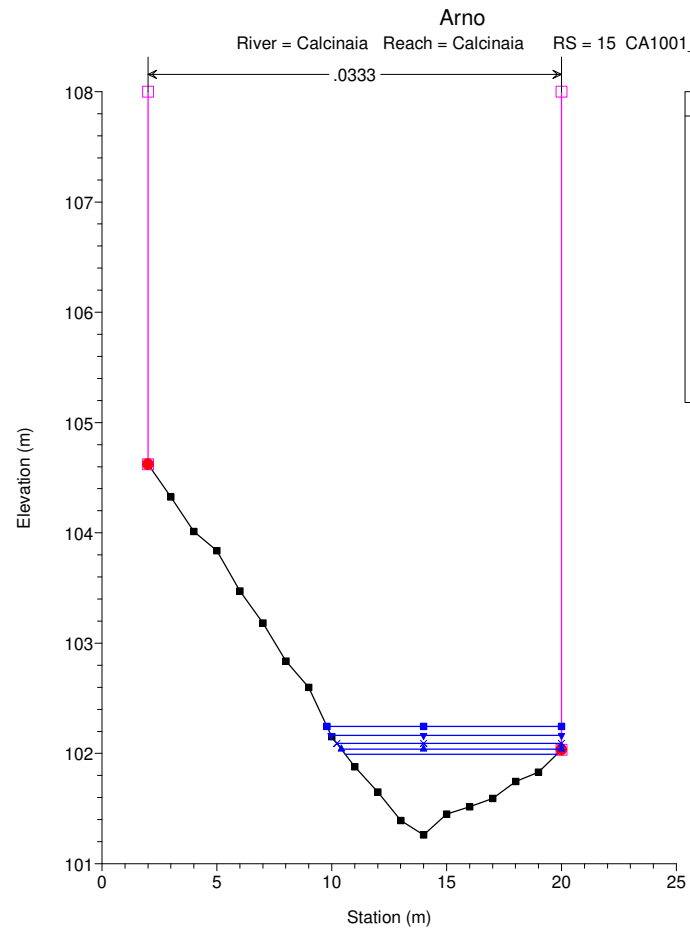


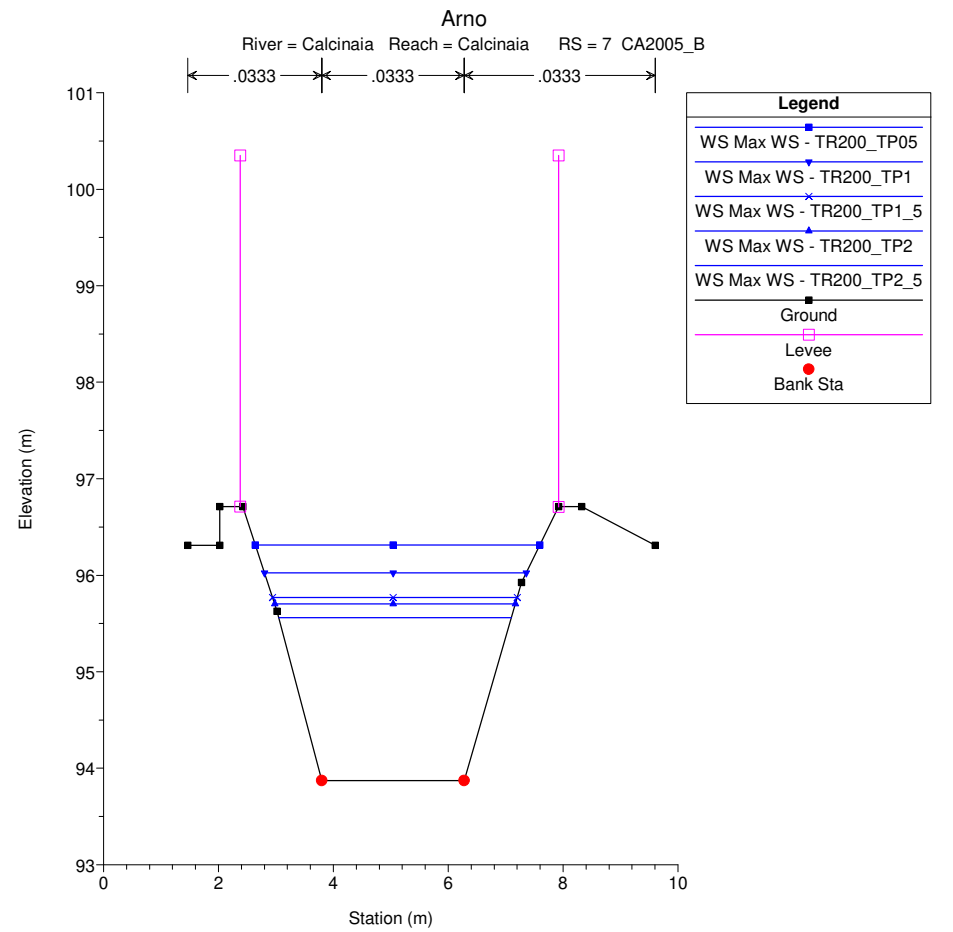
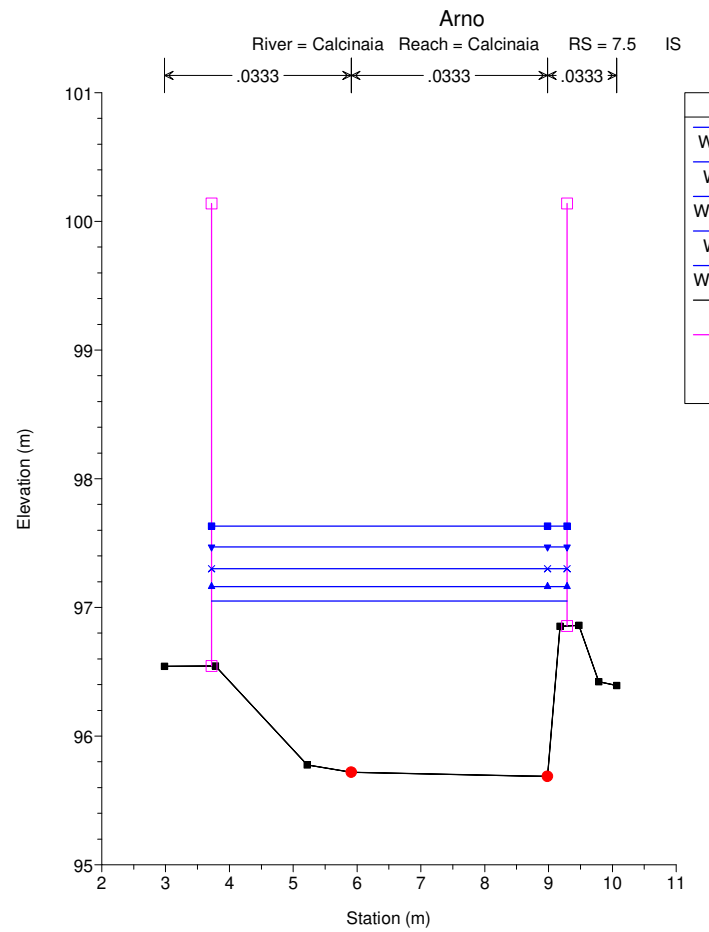
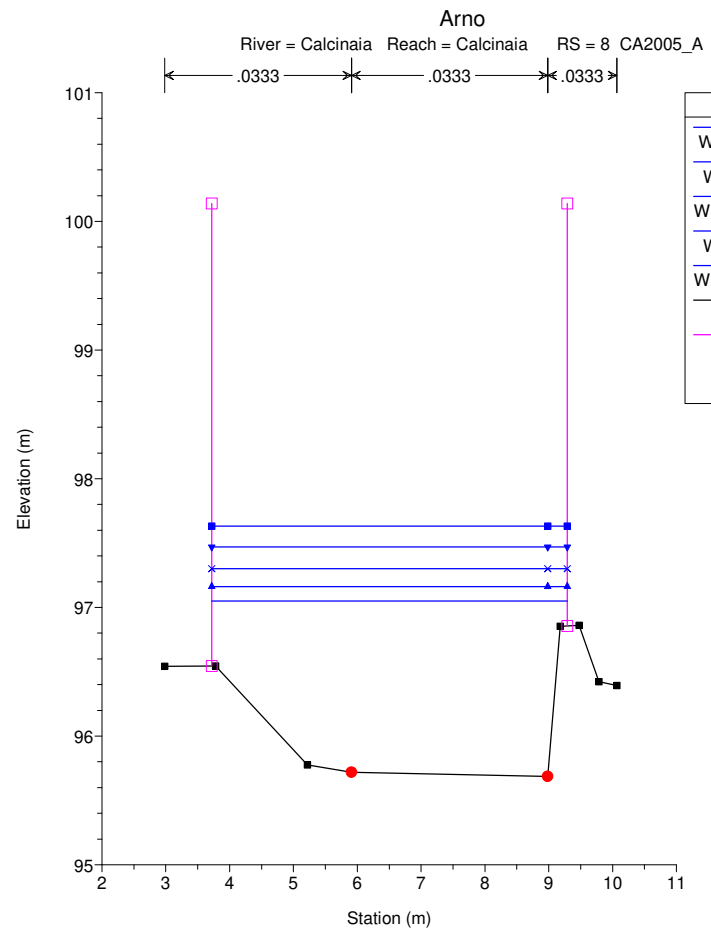
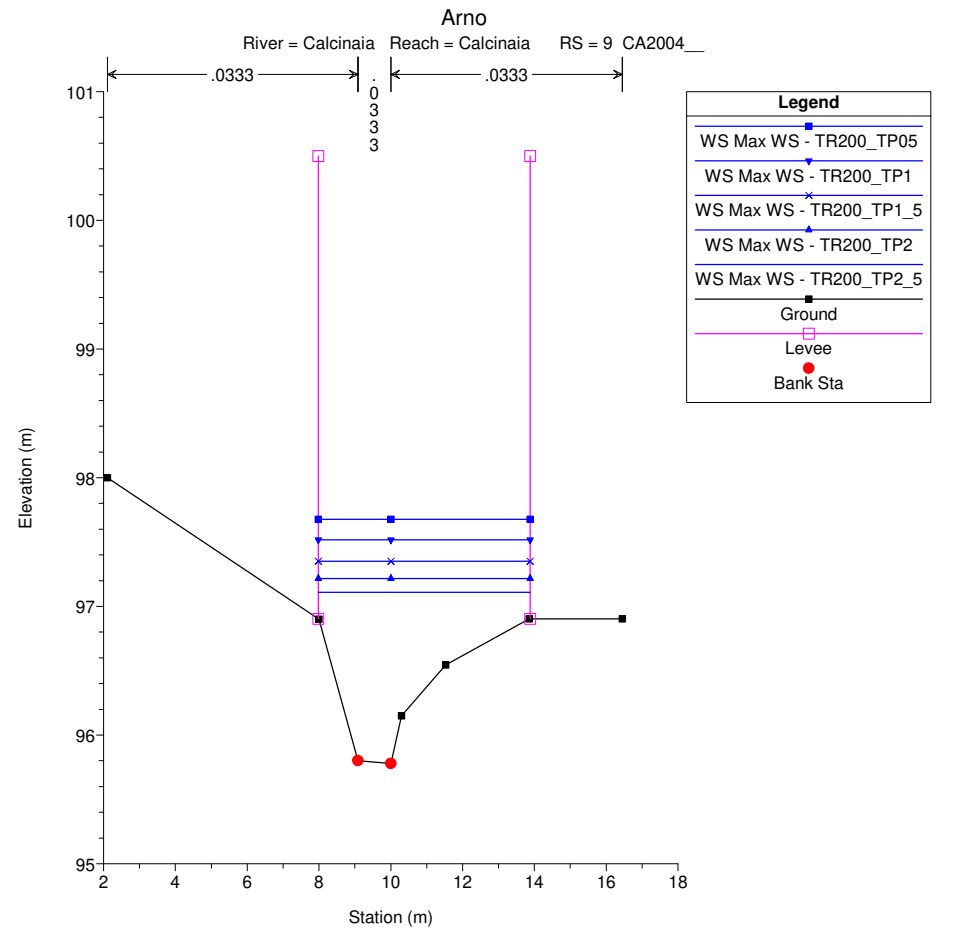
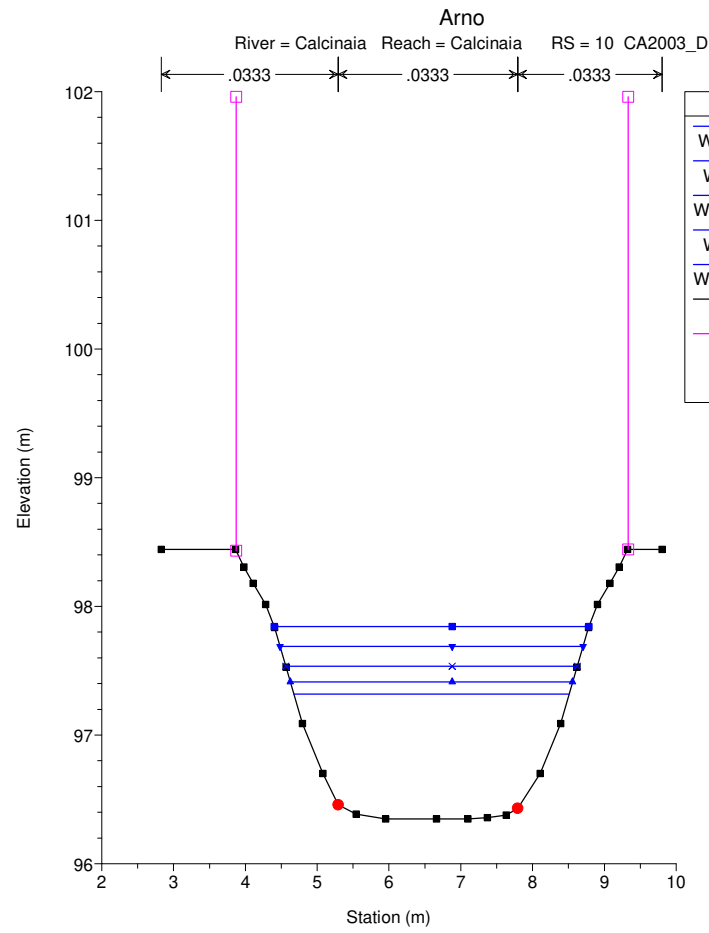
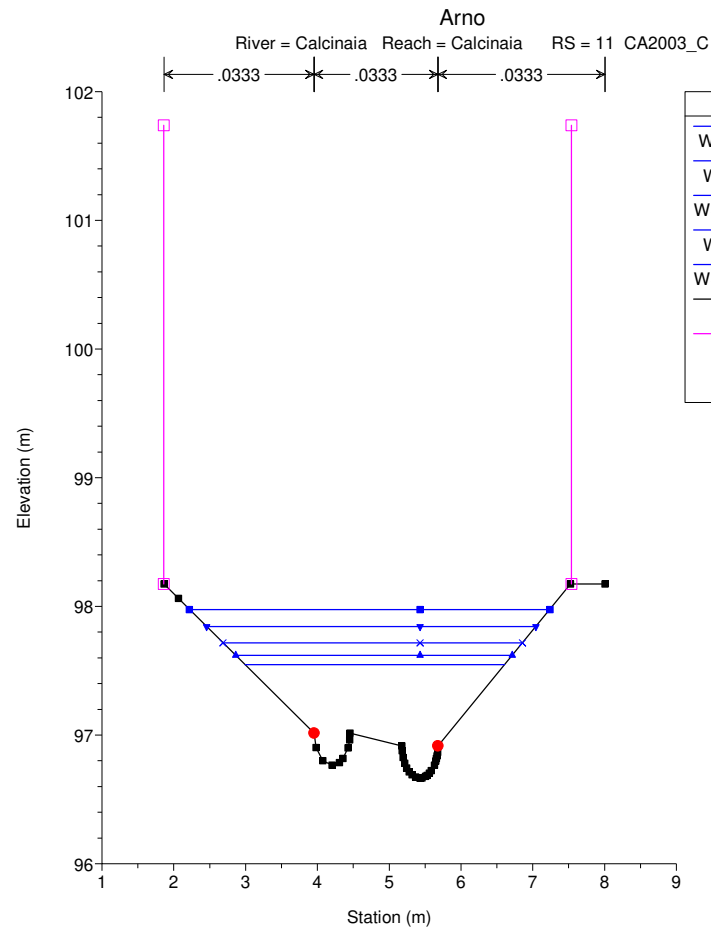


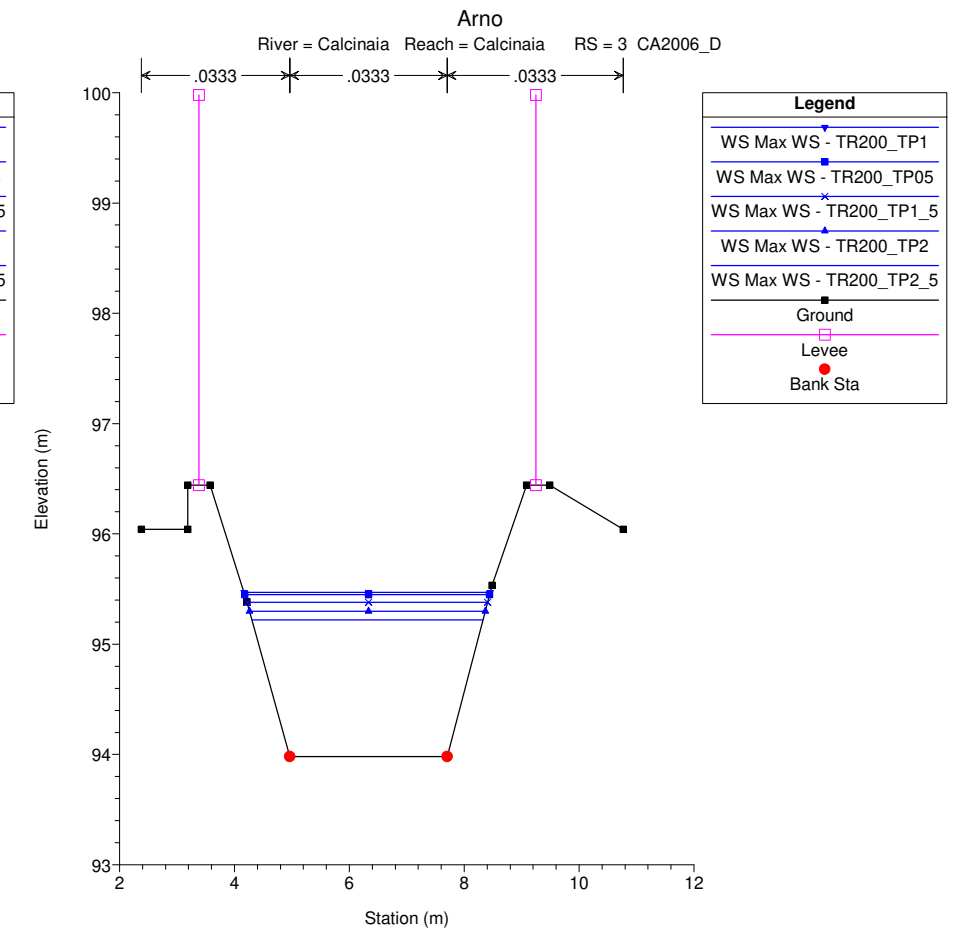
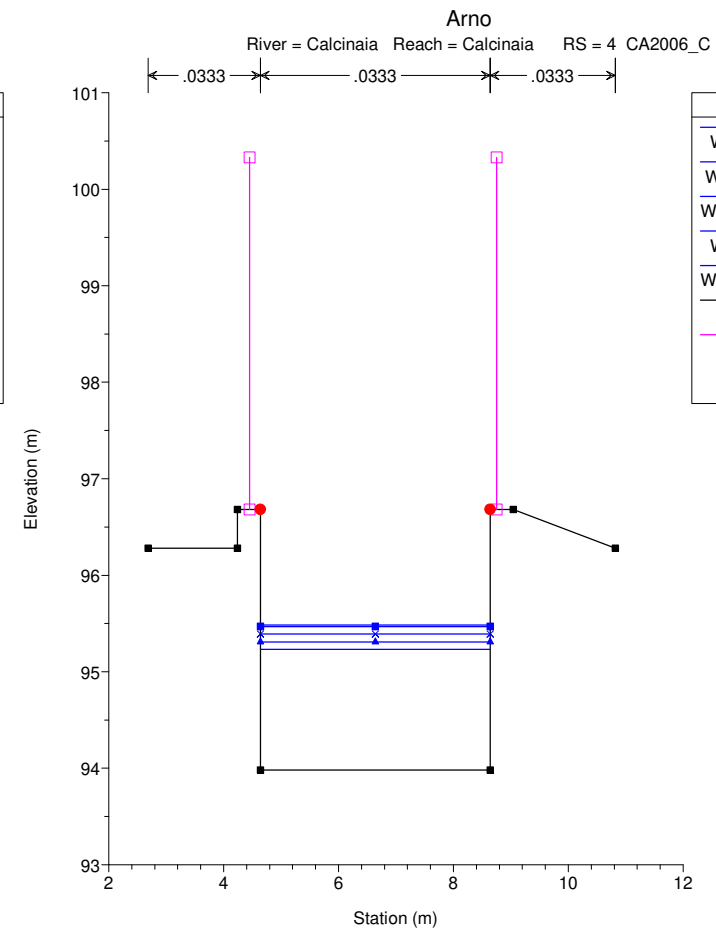
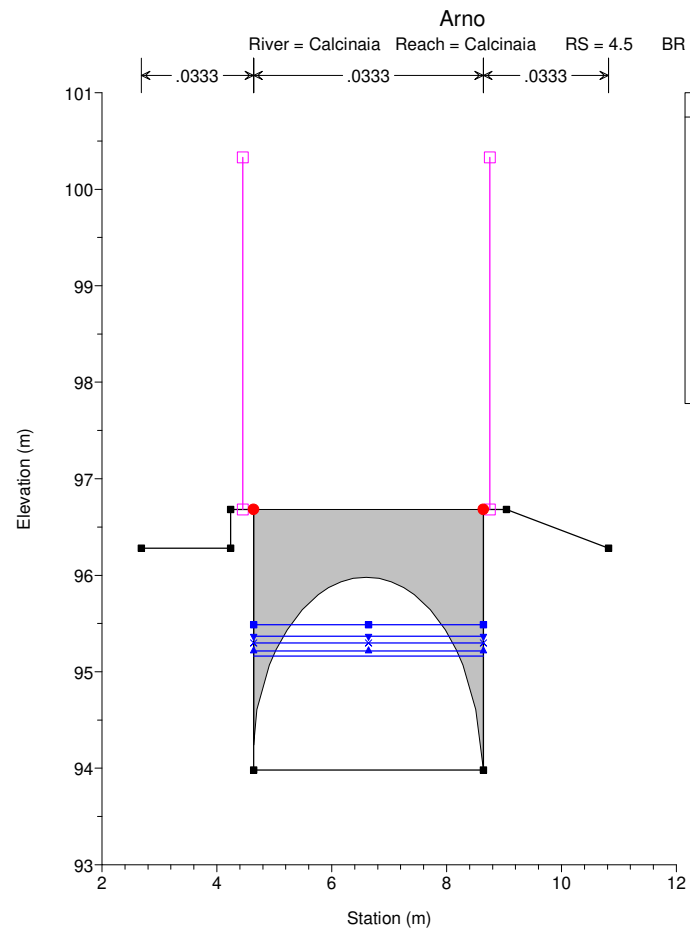
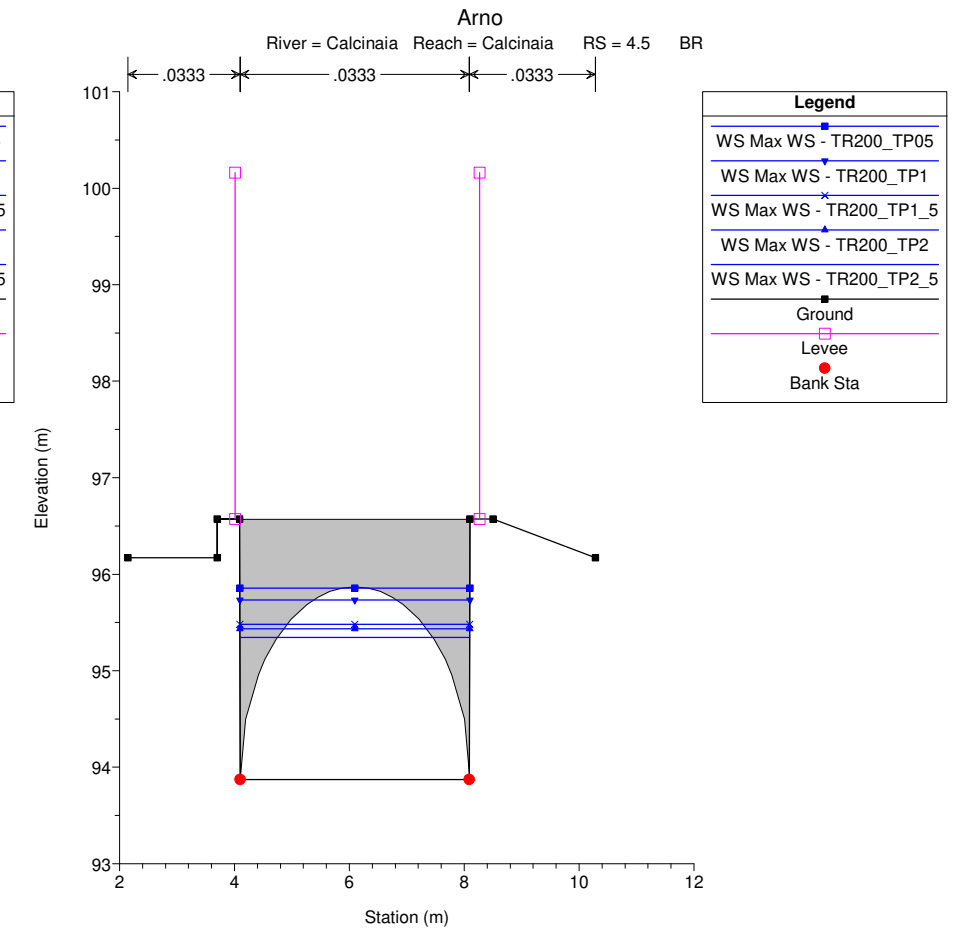
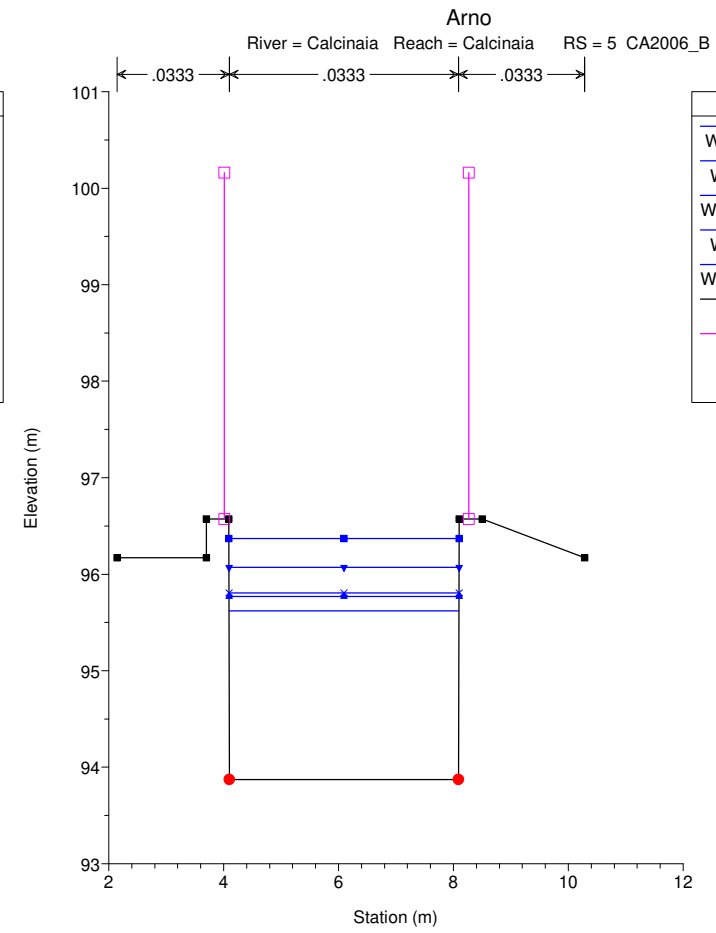
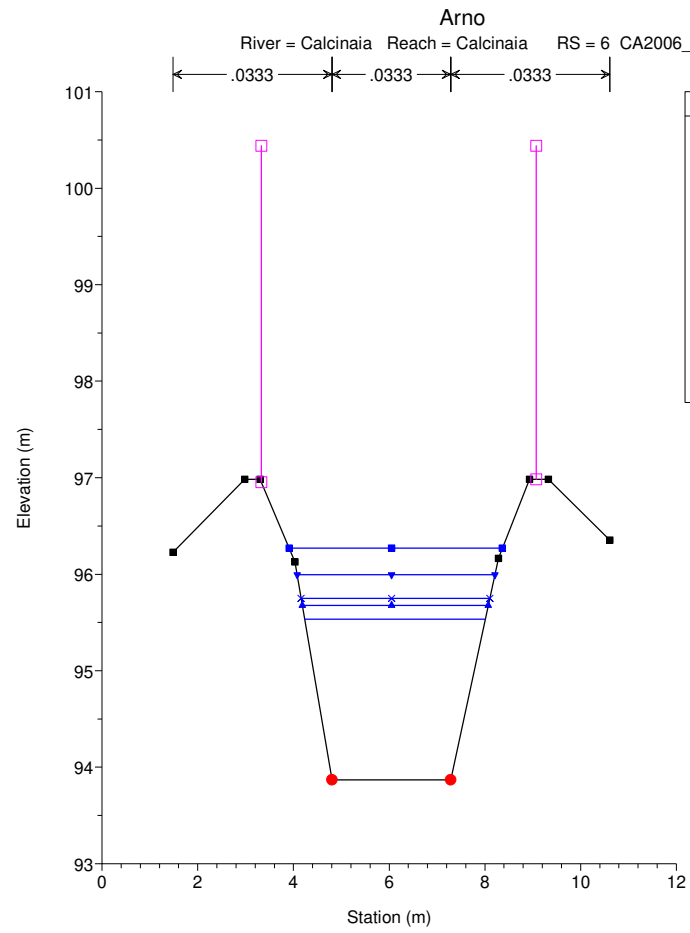
Profili longitudinali
Fosso Calcinaia
Tr = 200 anni

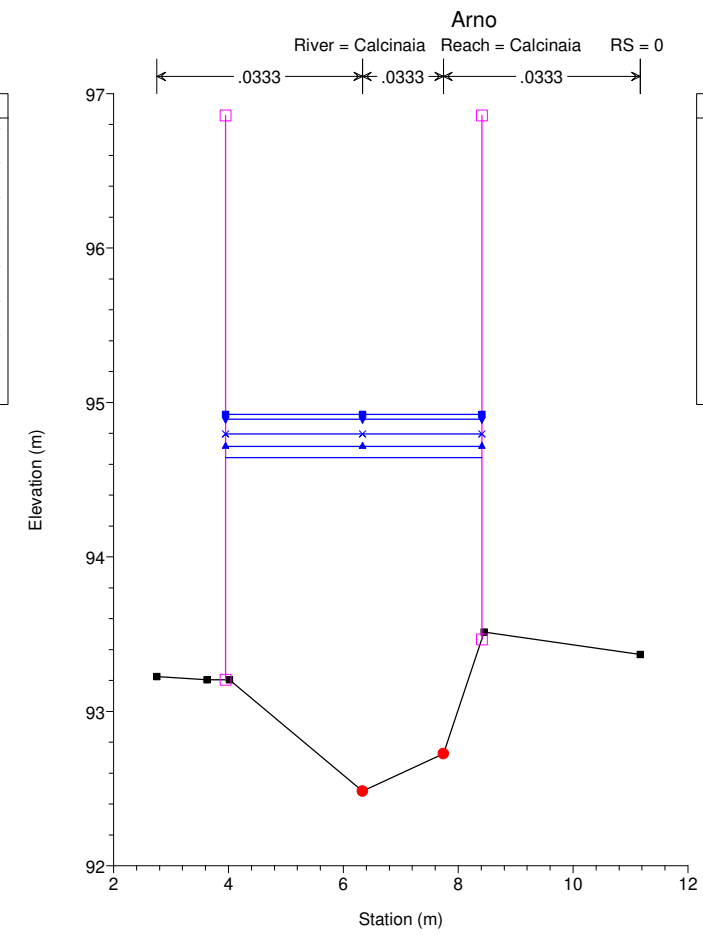
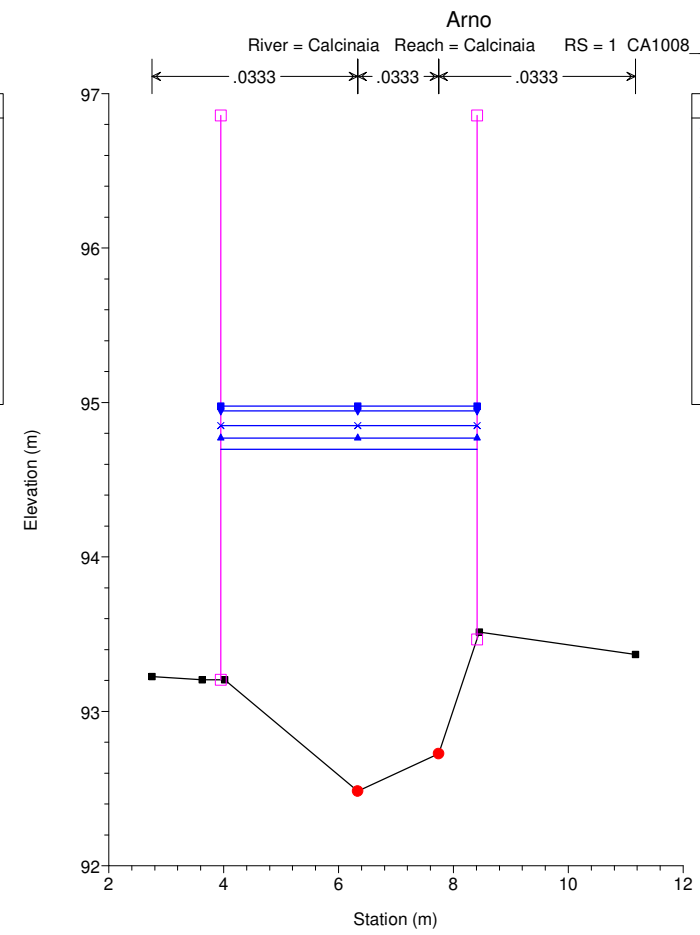
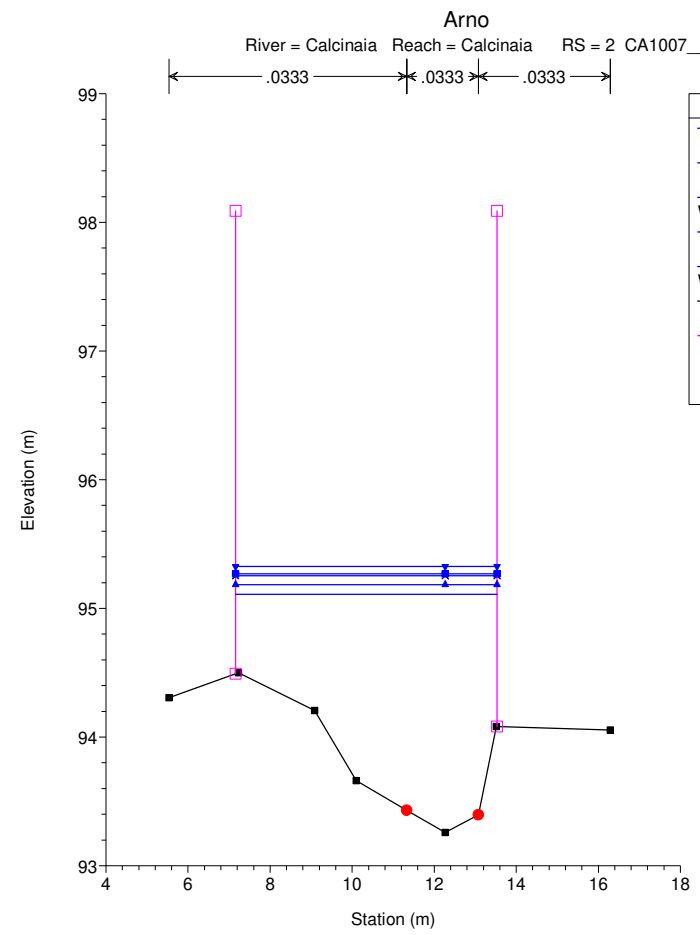


Sezioni fluviali
Fosso Calcinaia
Tr = 200 anni

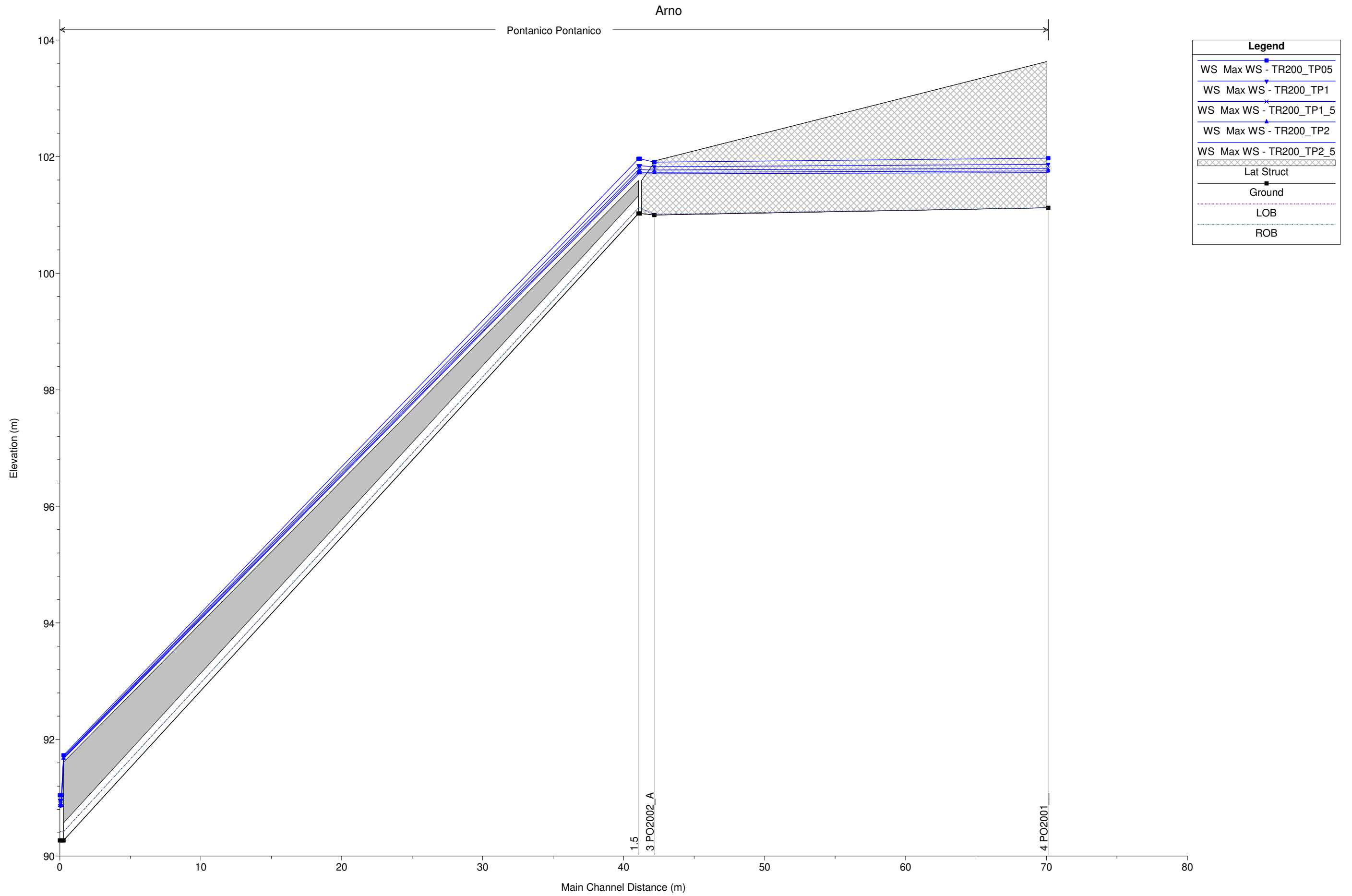




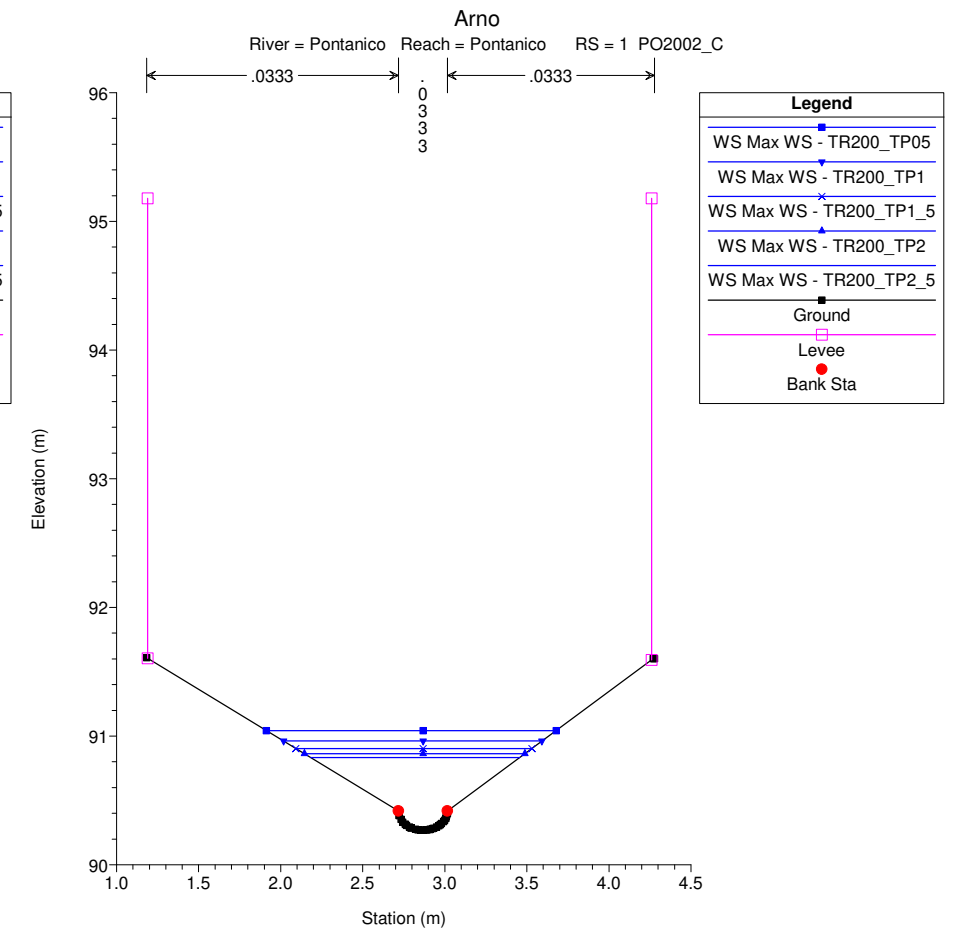
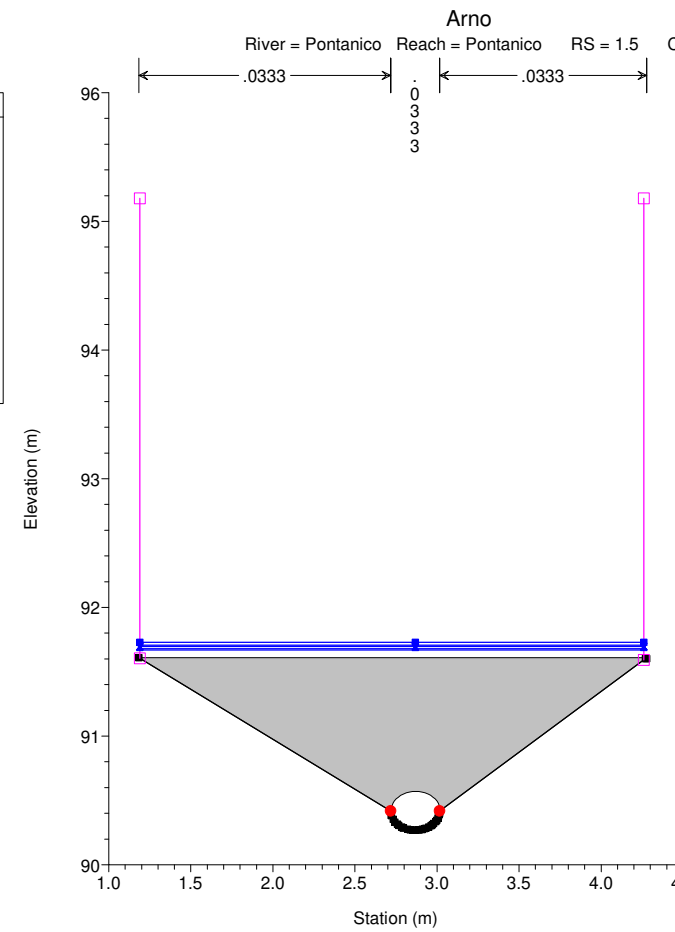
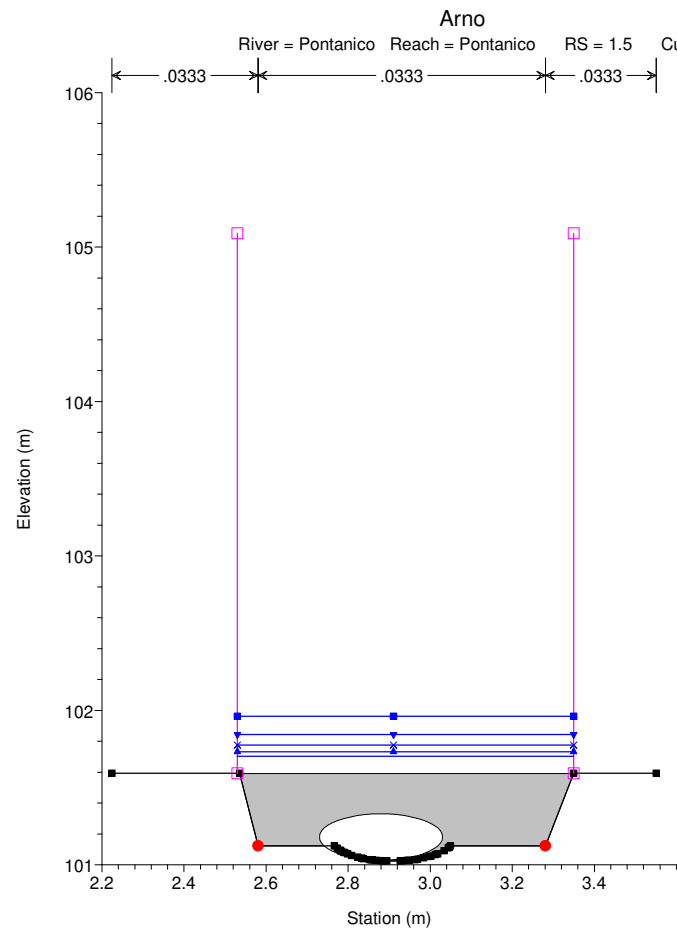
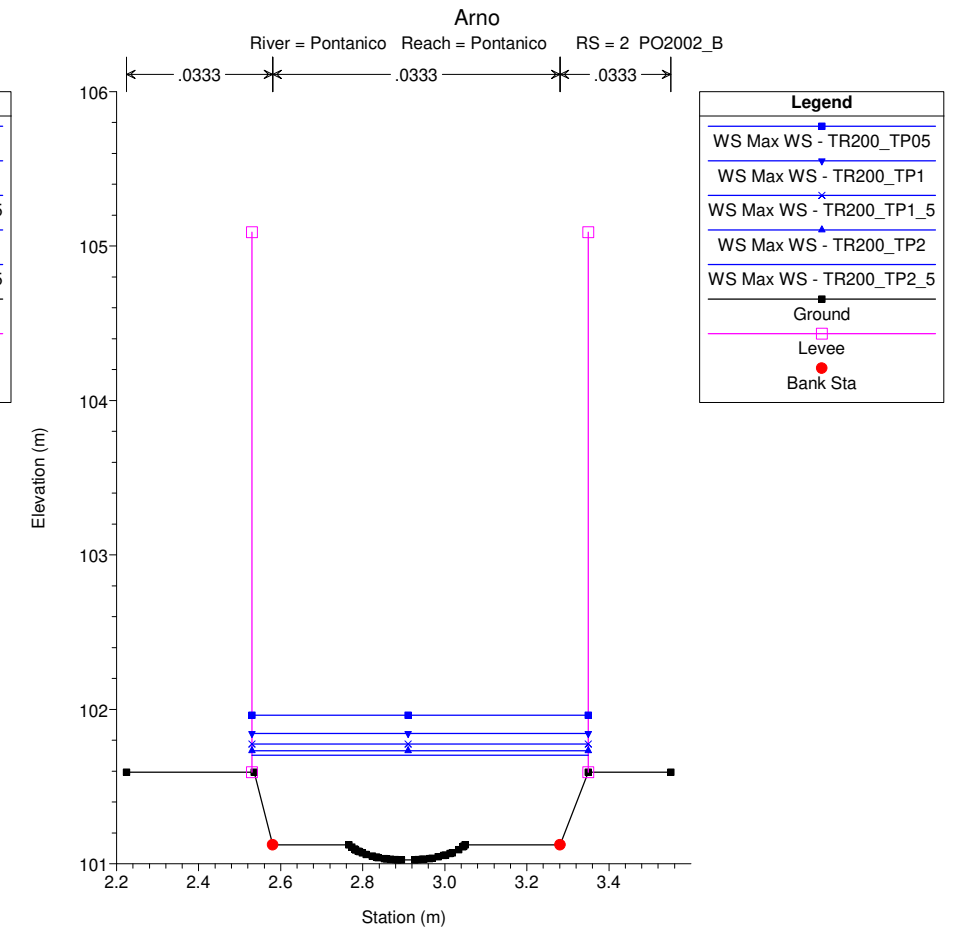
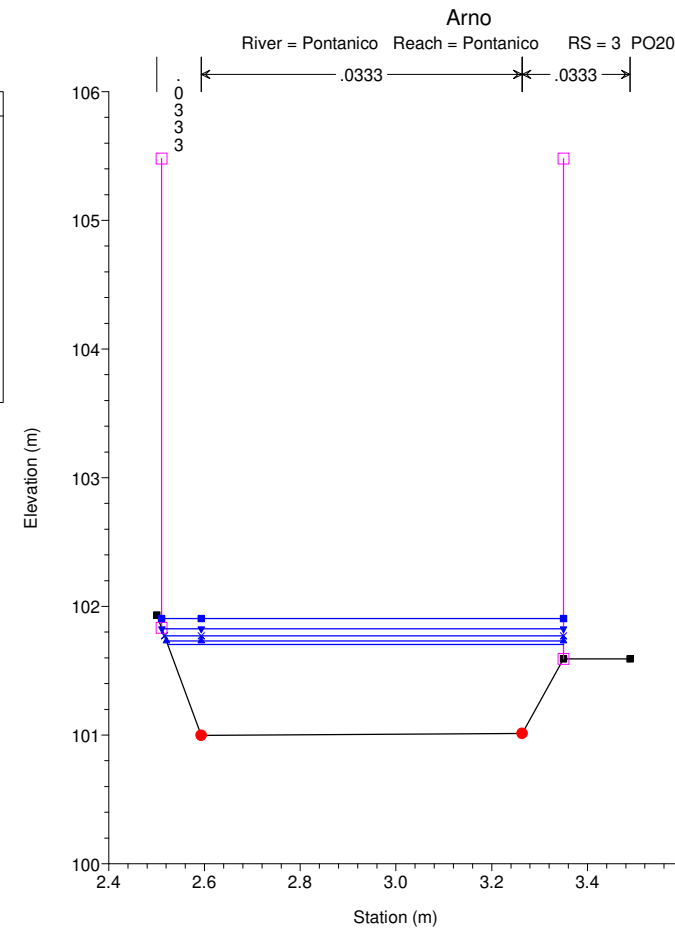
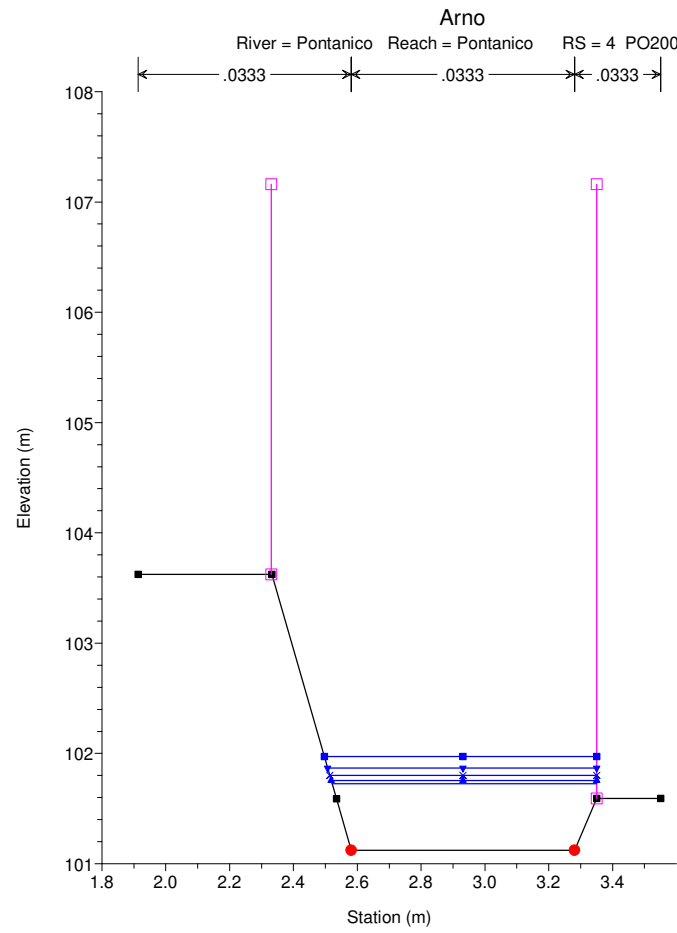


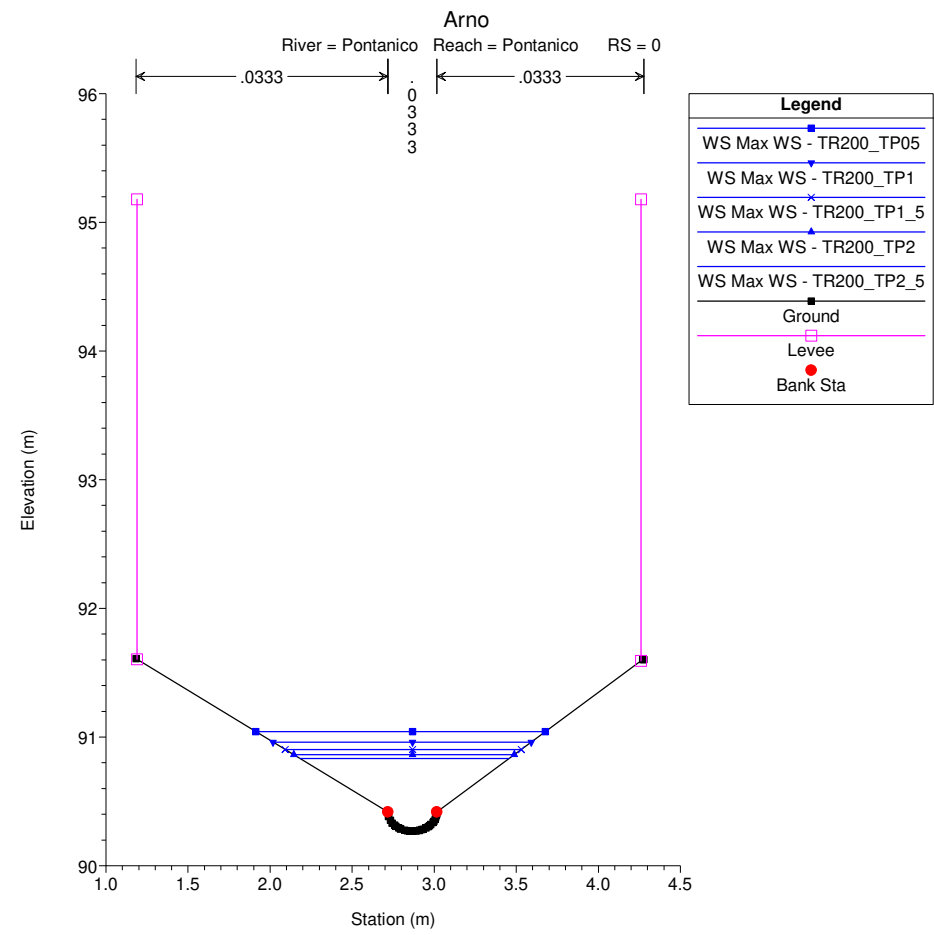


Profili longitudinali
Fosso Pontanico
Tr = 200 anni



Sezioni fluviali
Fosso Pontanico
Tr = 200 anni

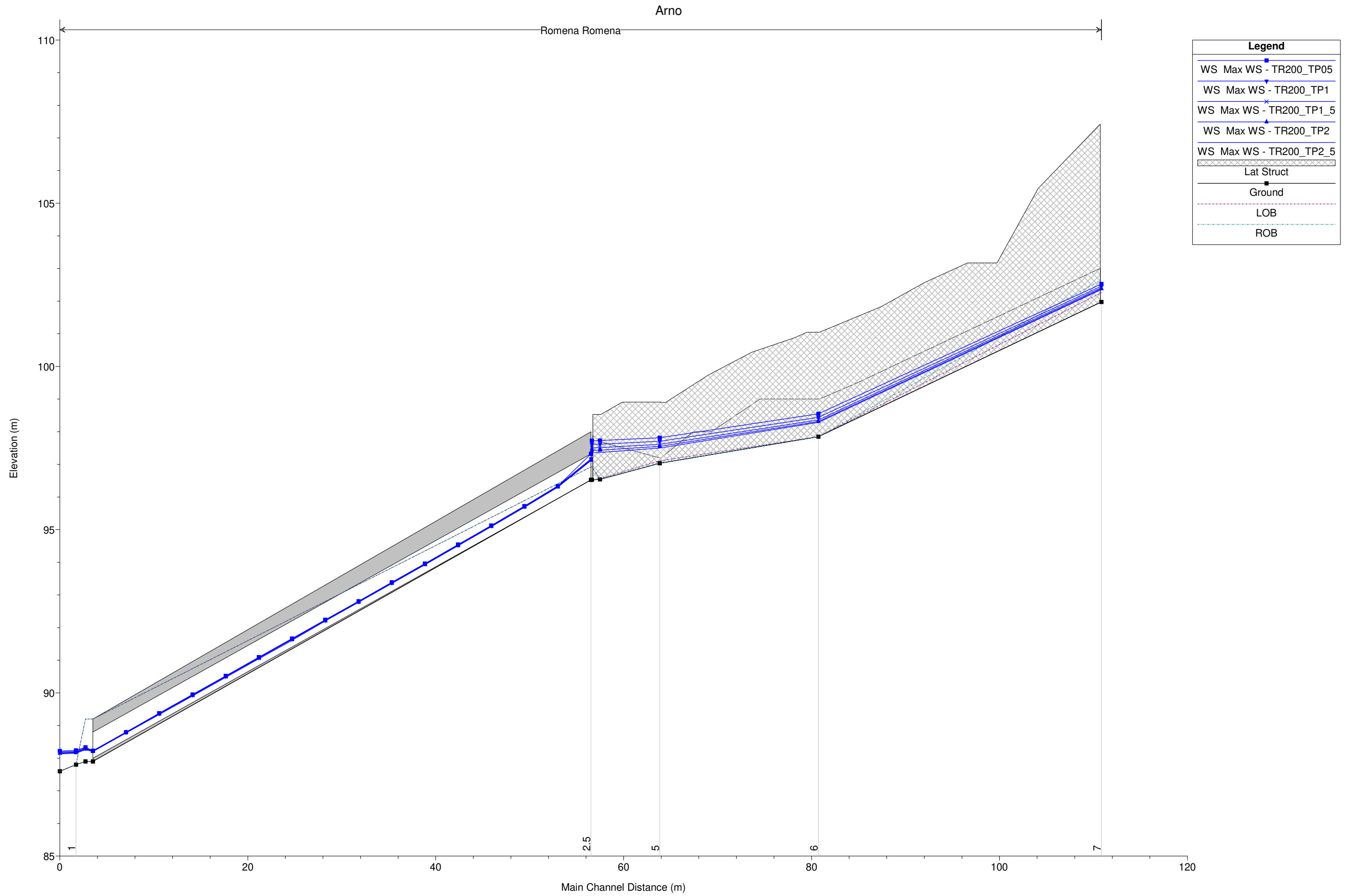




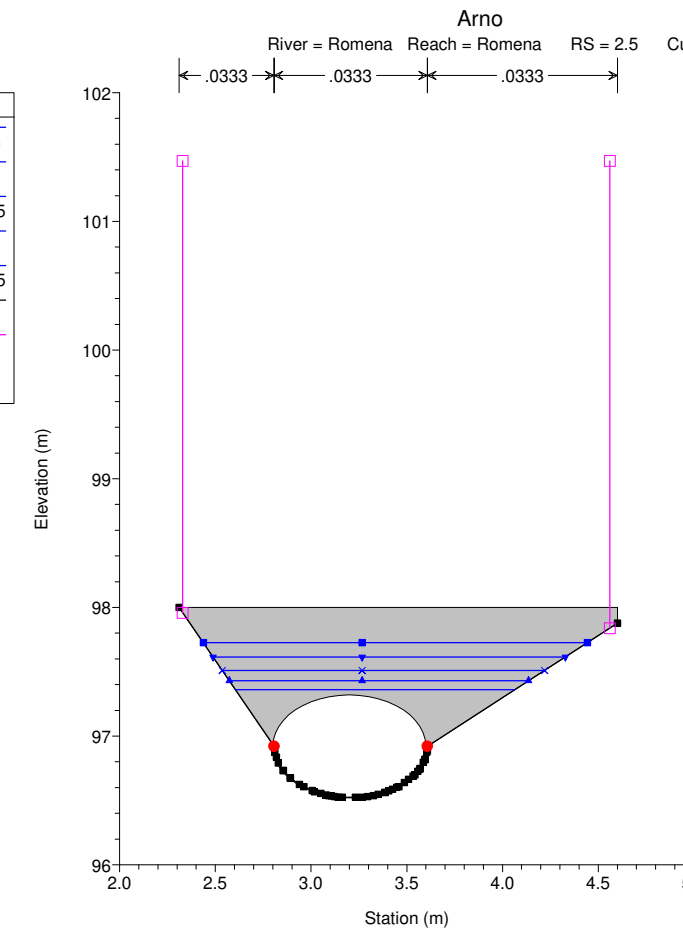
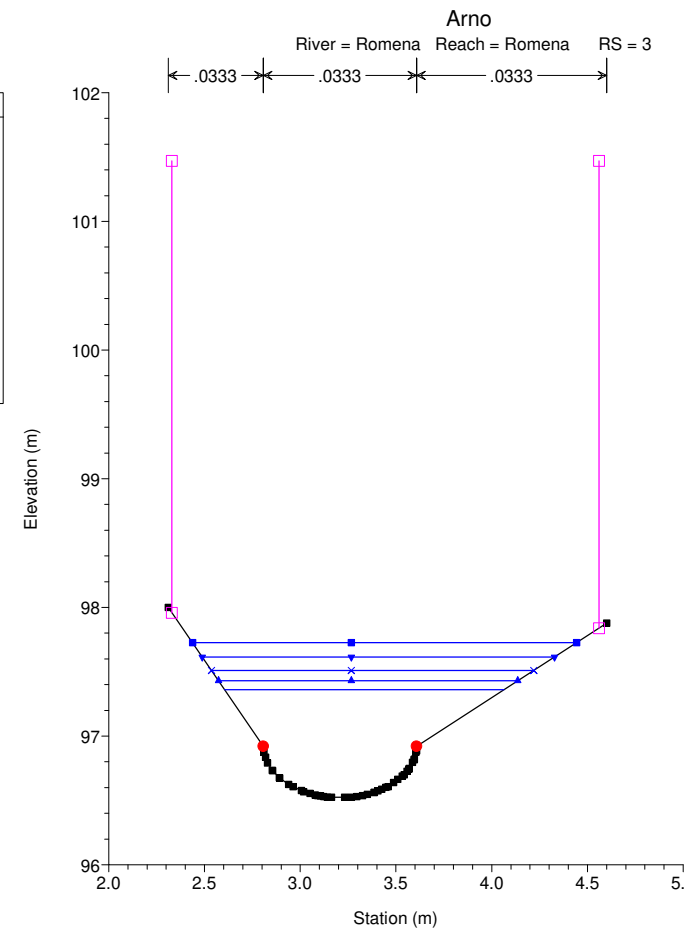
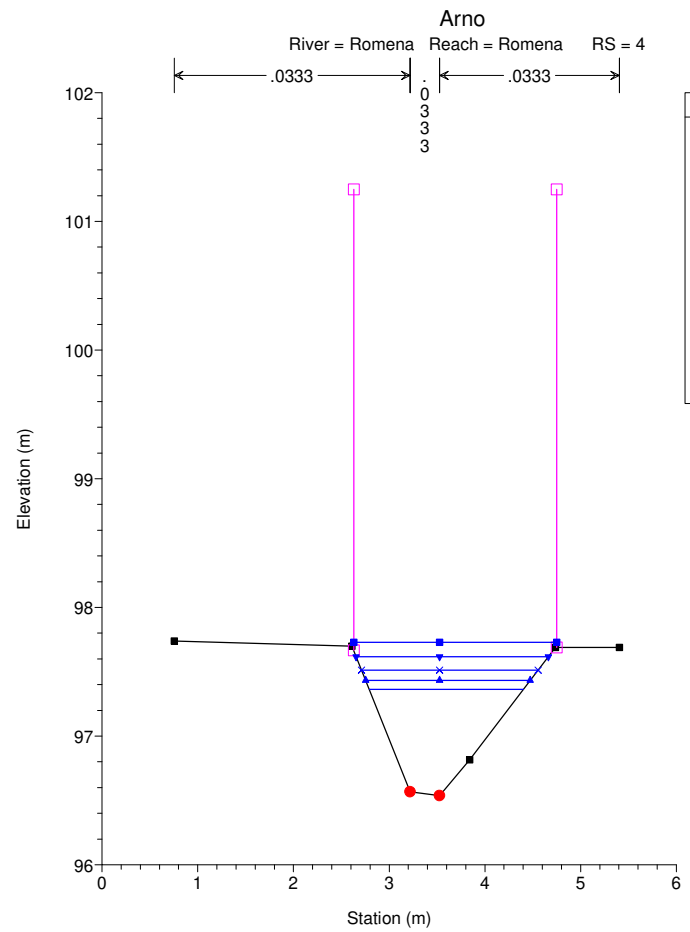
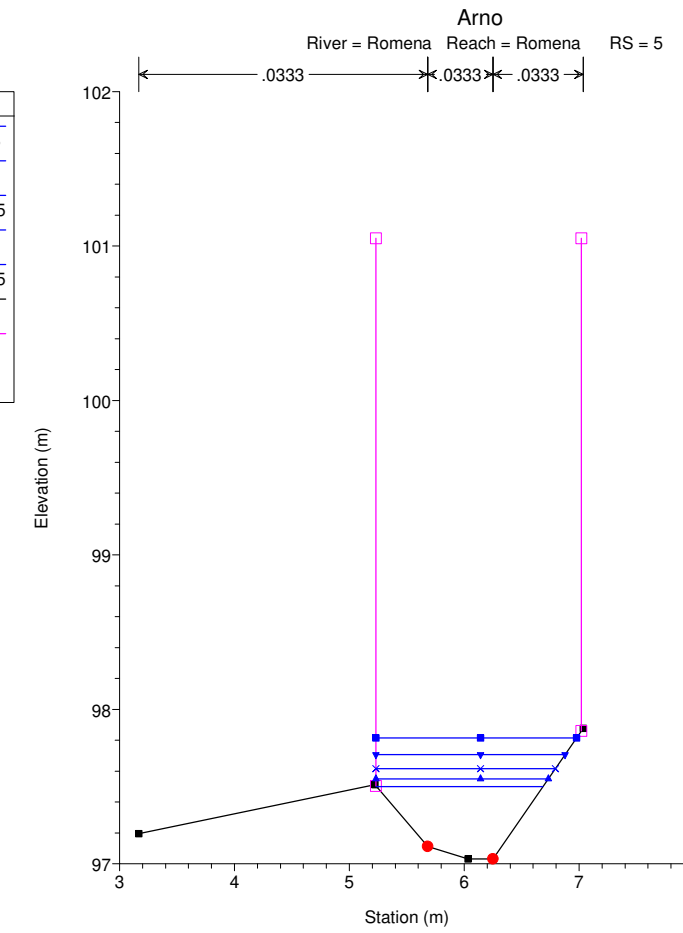
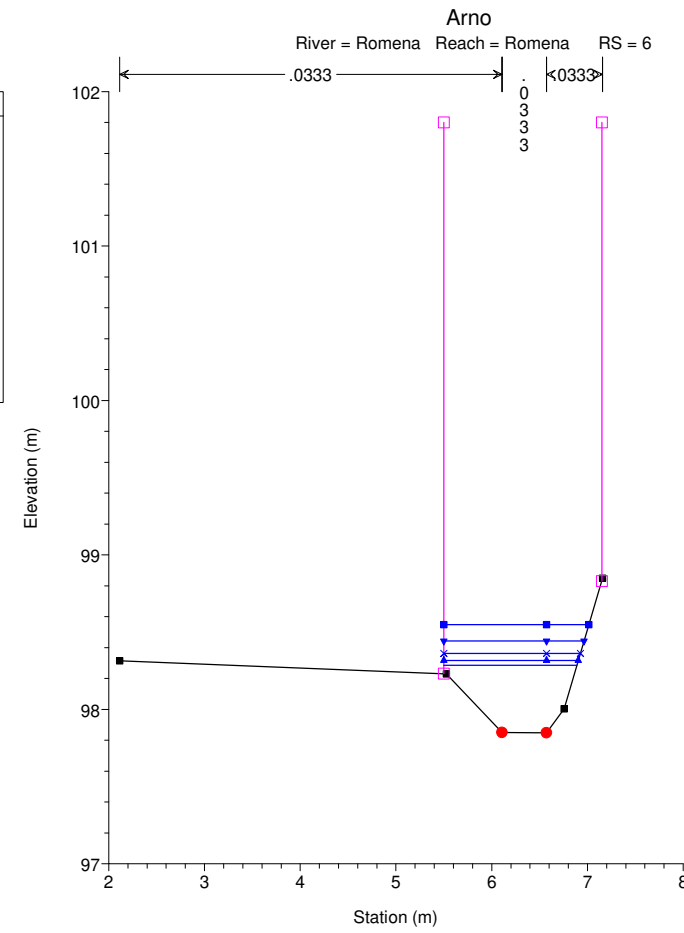
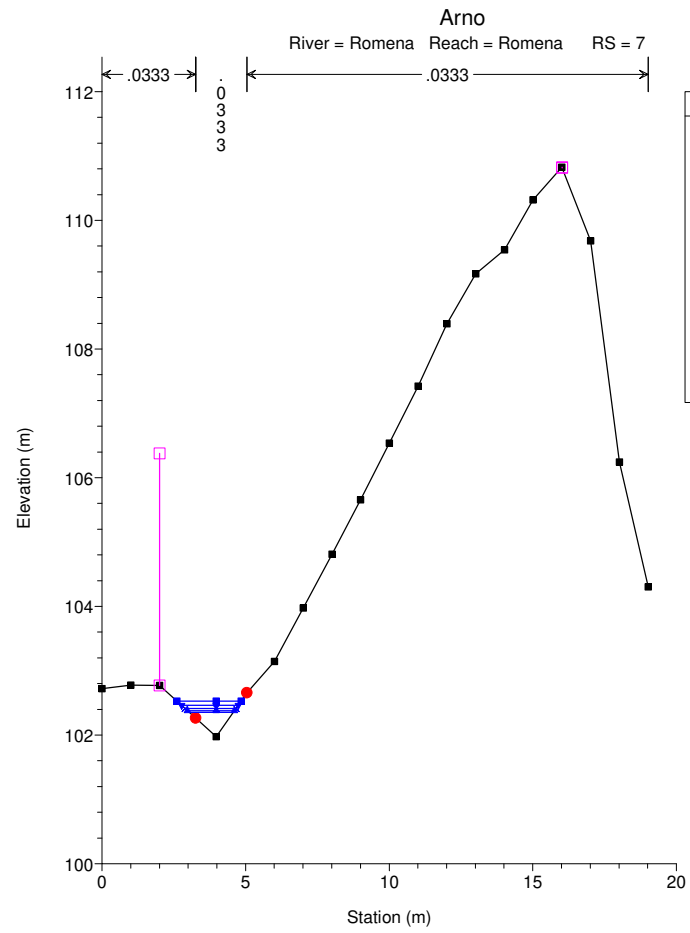
Profili longitudinali

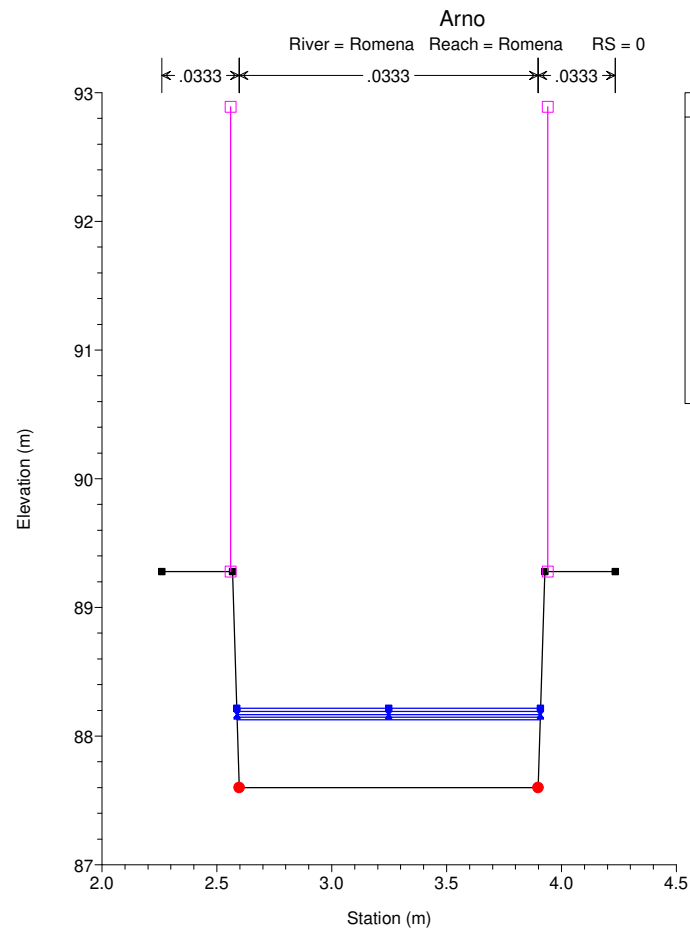
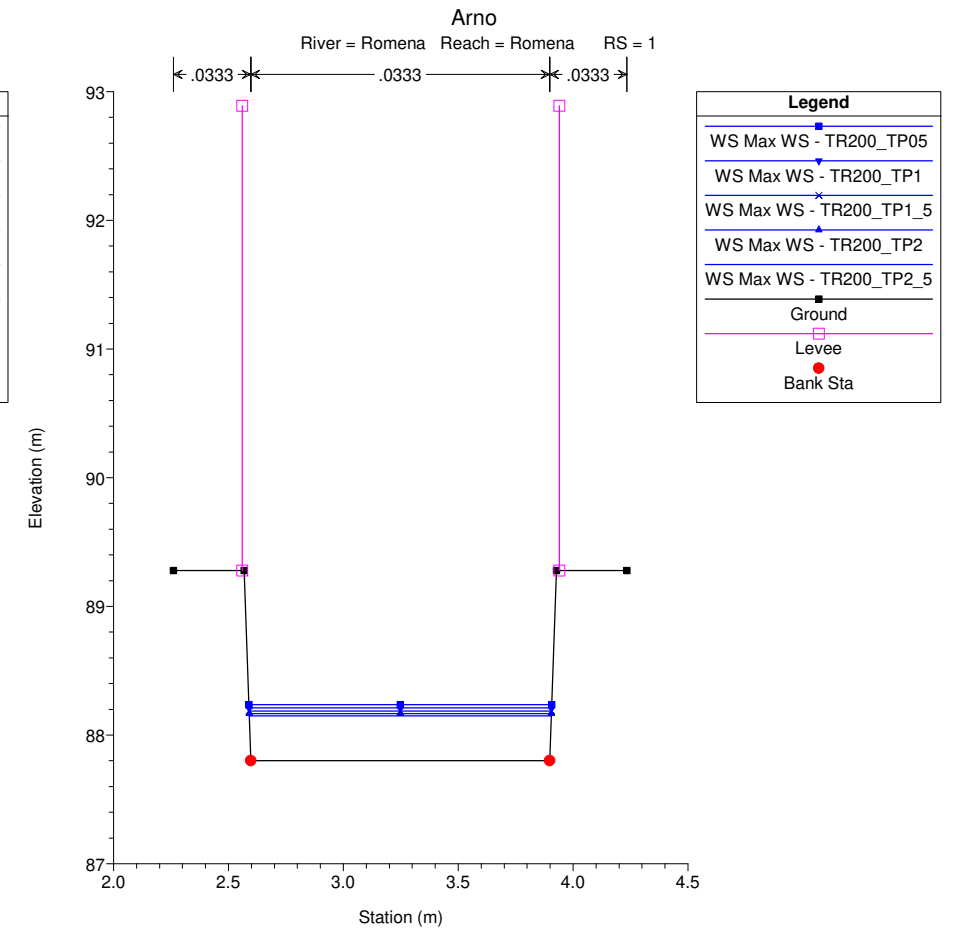
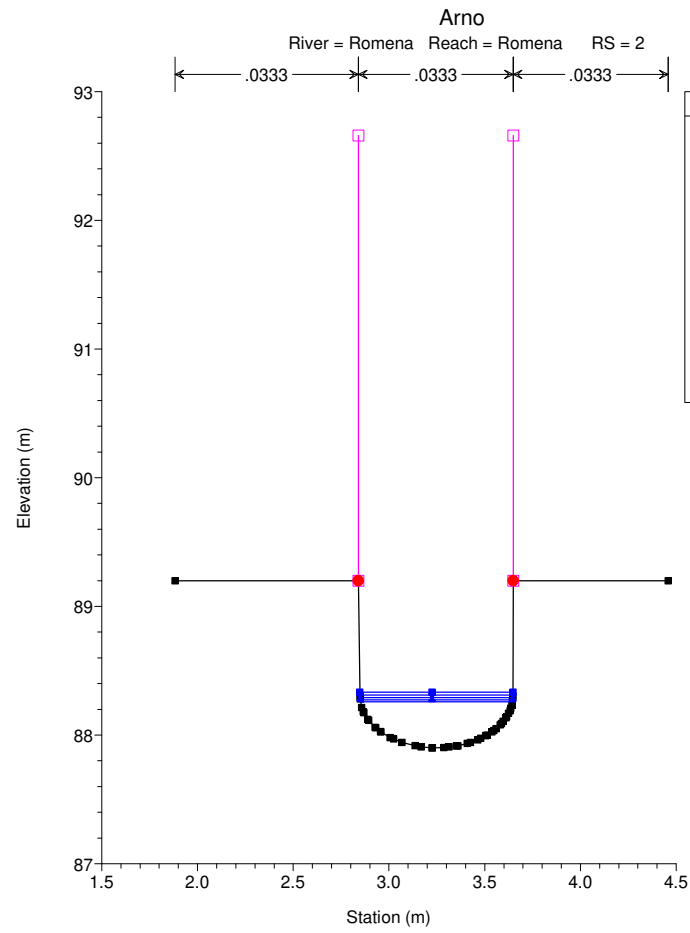
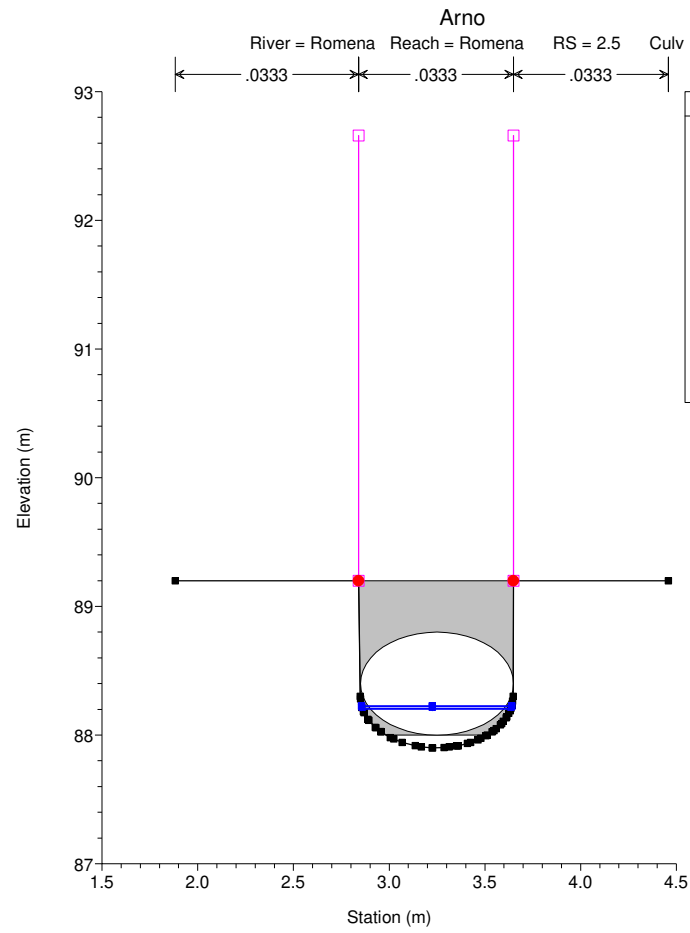
Fosso Romena

Tr = 200 anni

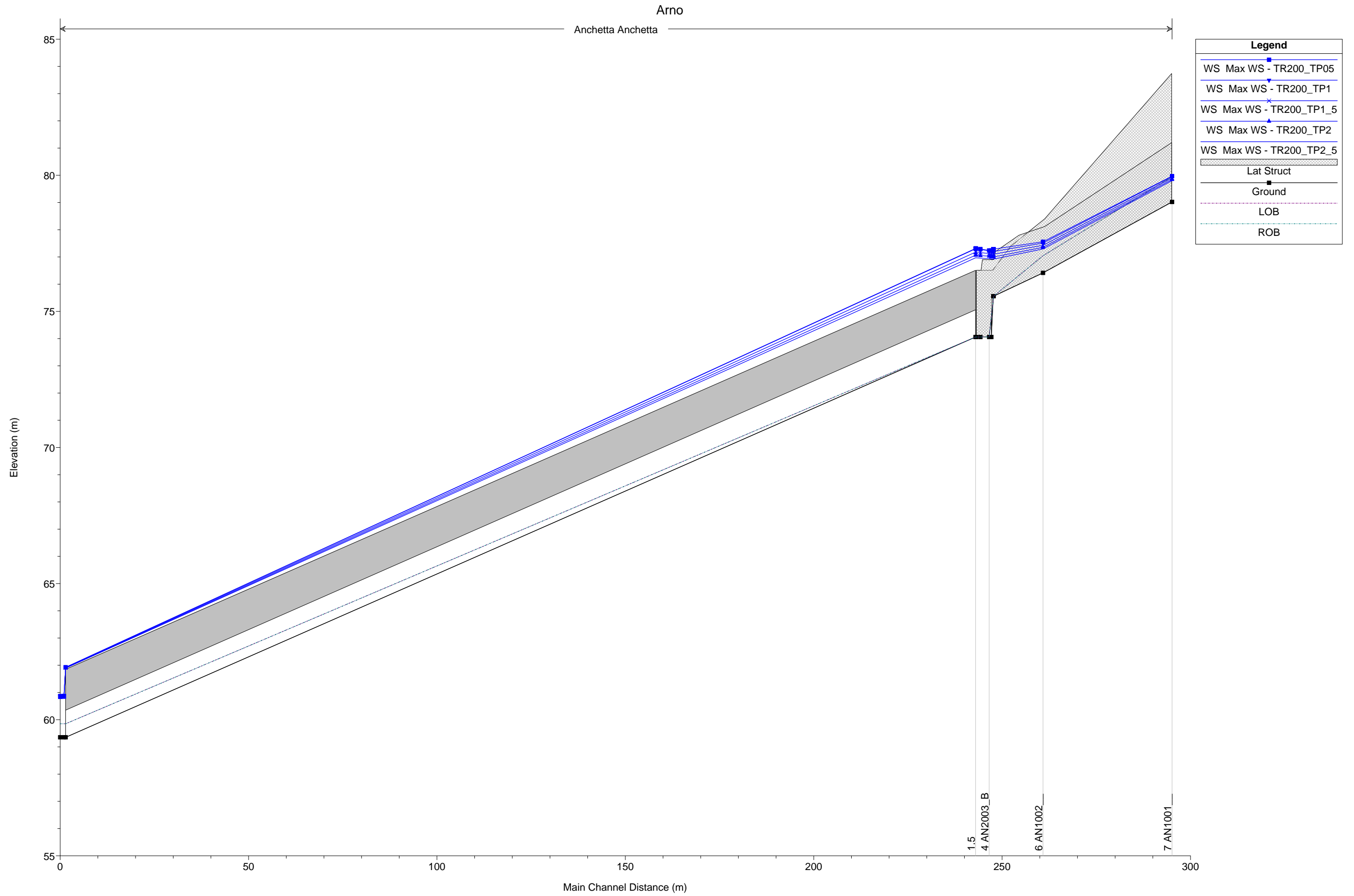


Sezioni fluviali
Fosso Romena
Tr = 200 anni

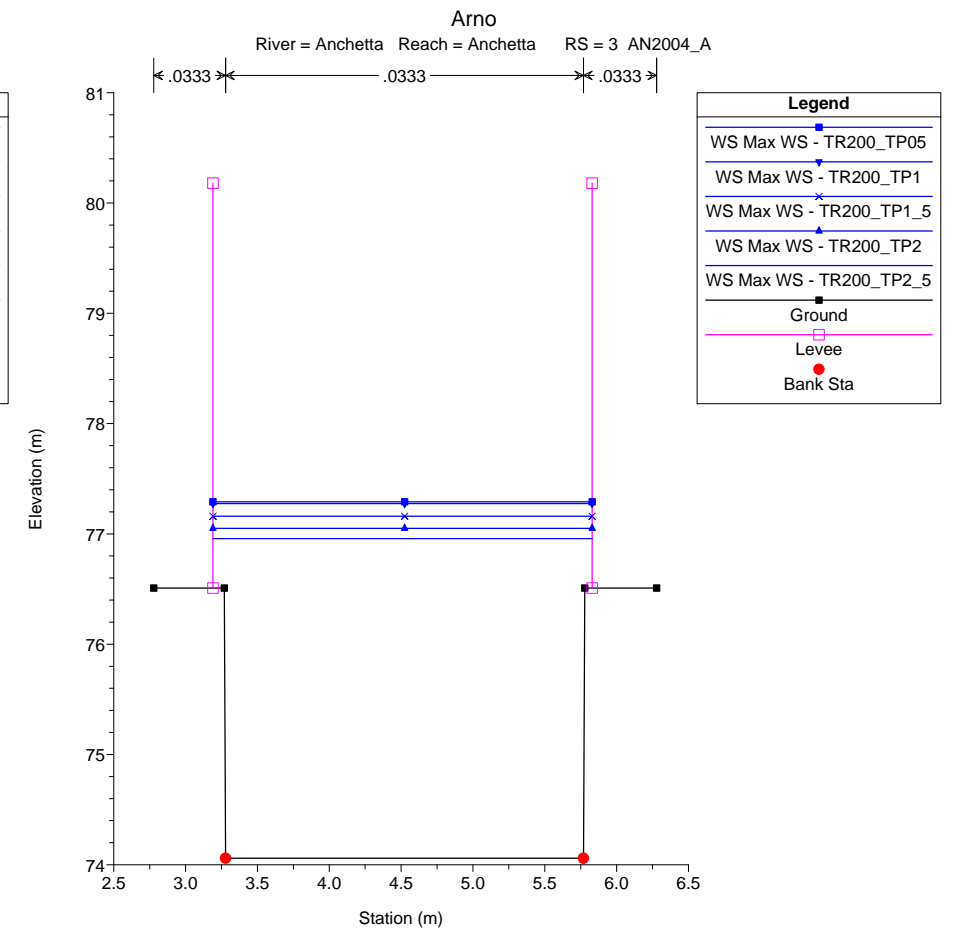
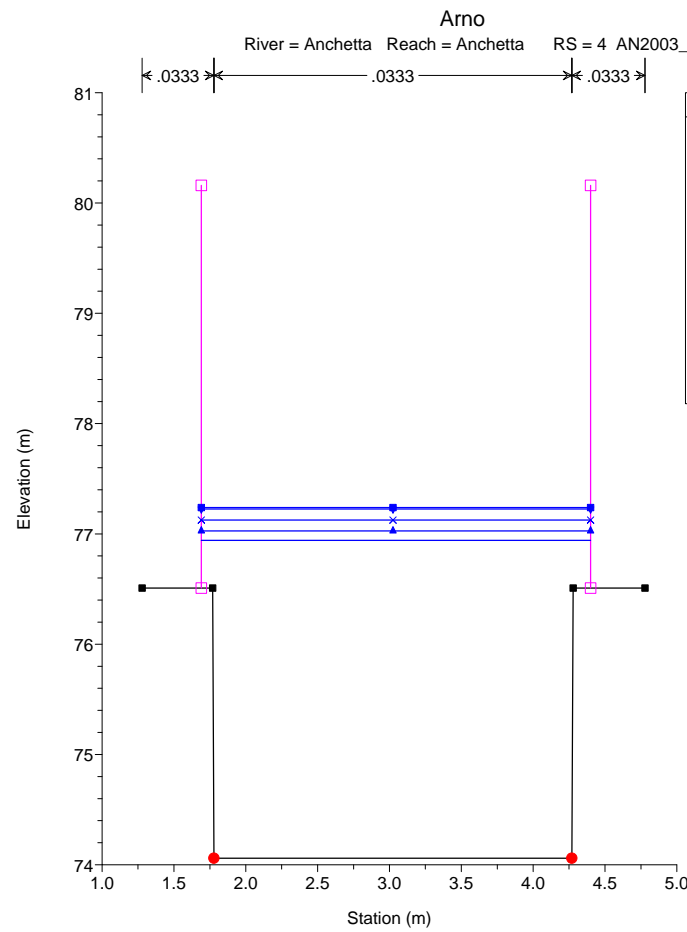
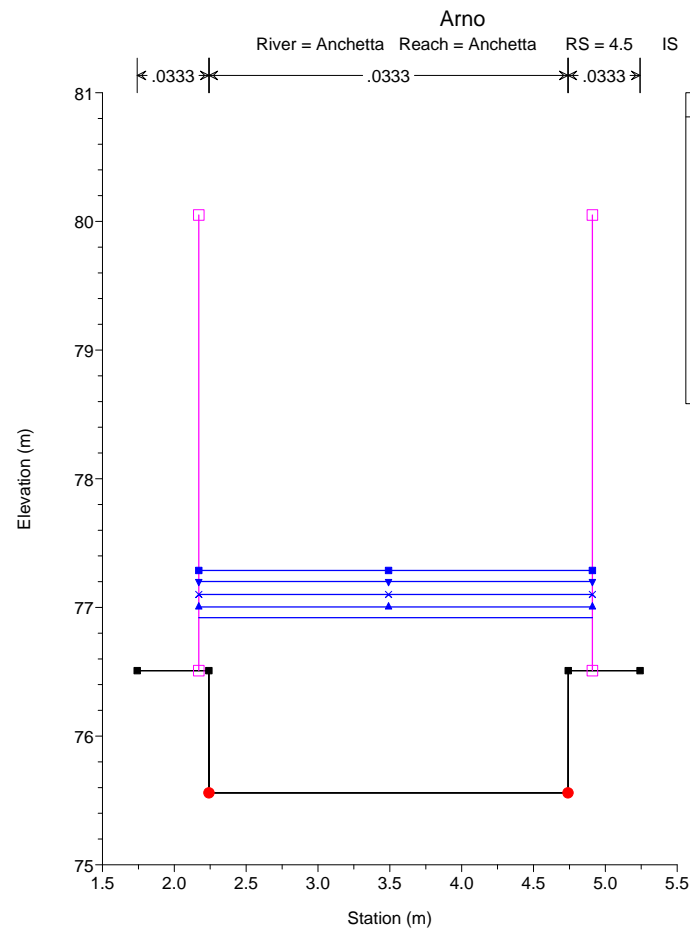
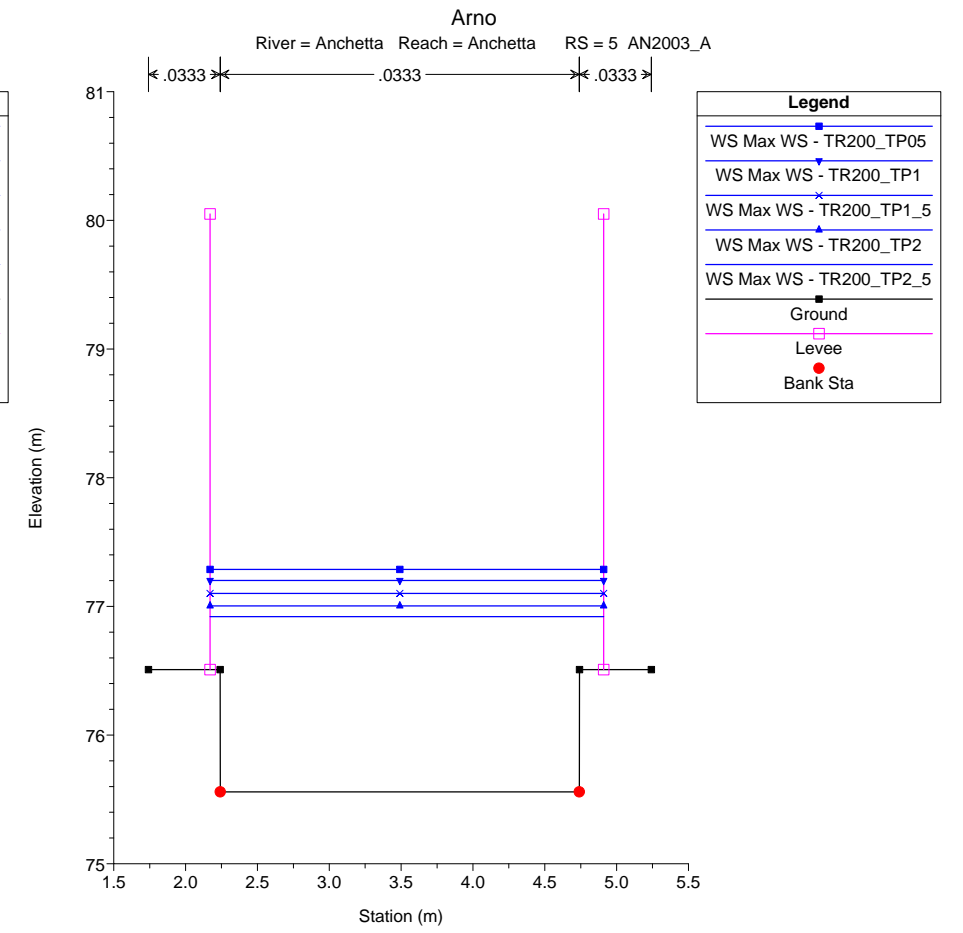
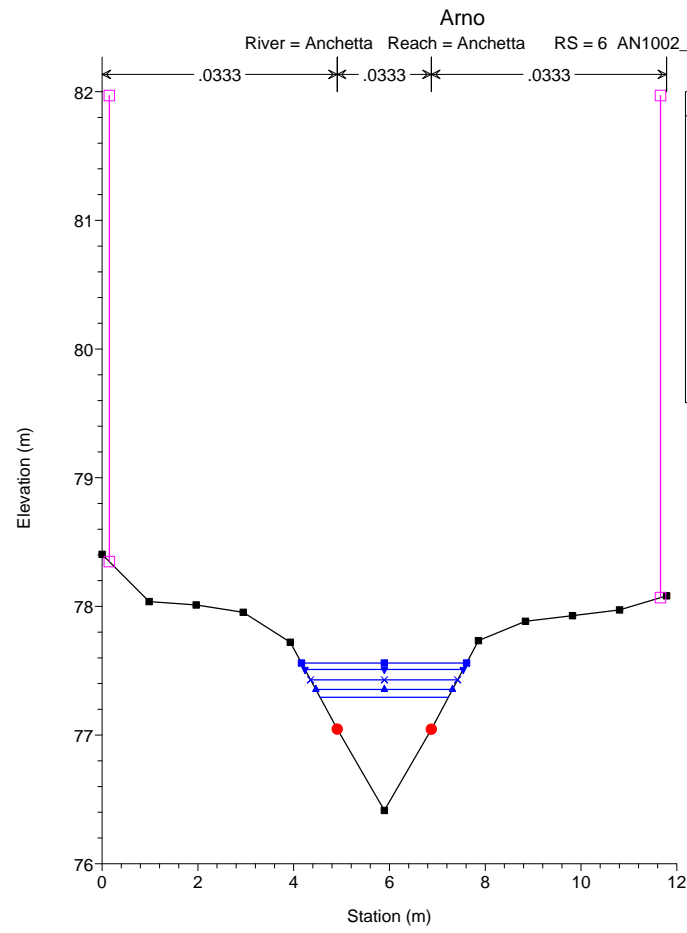
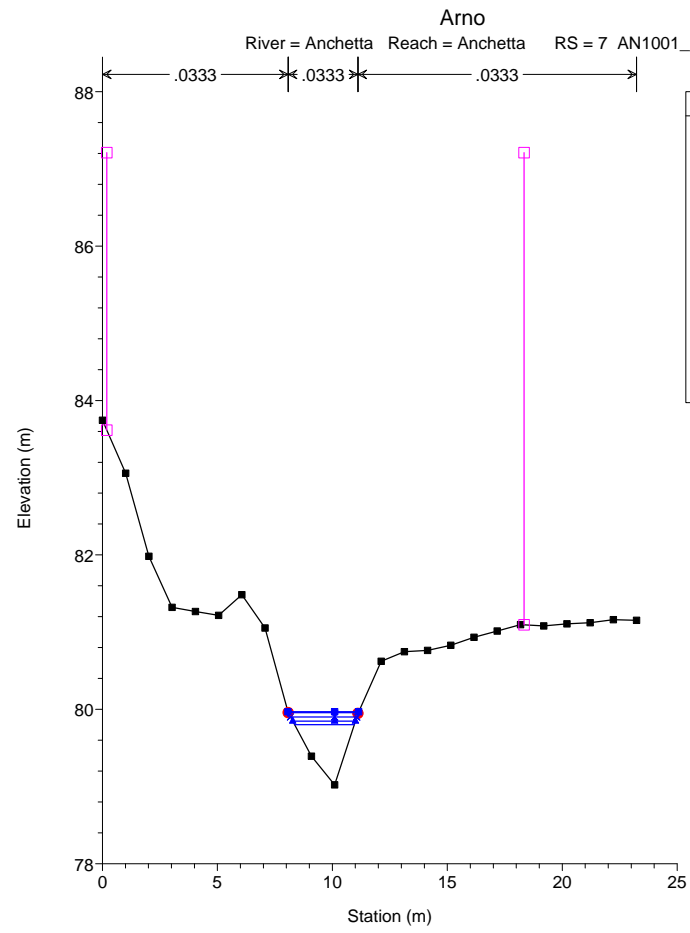


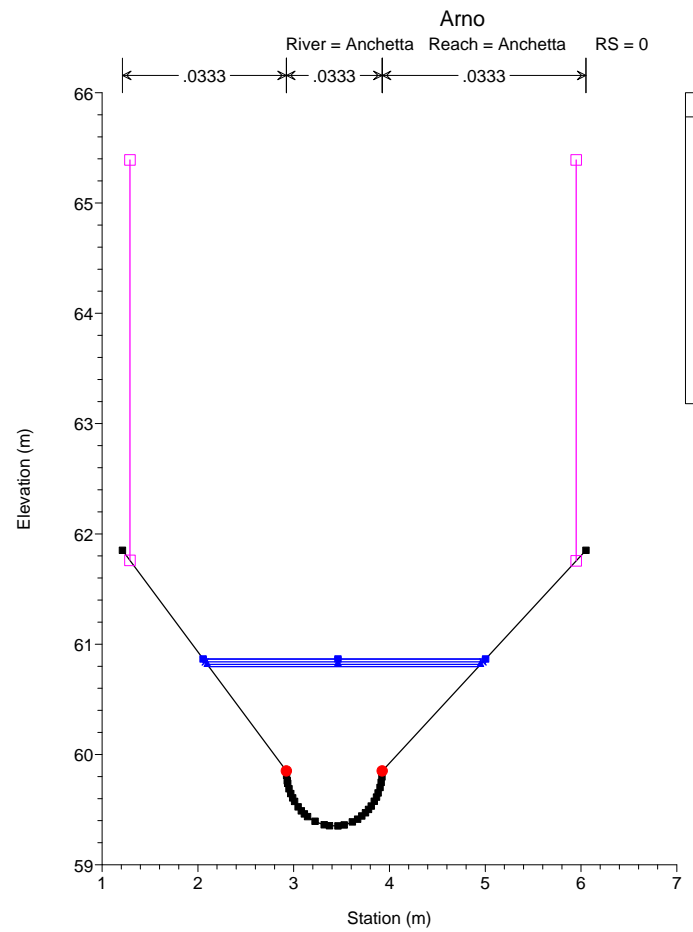
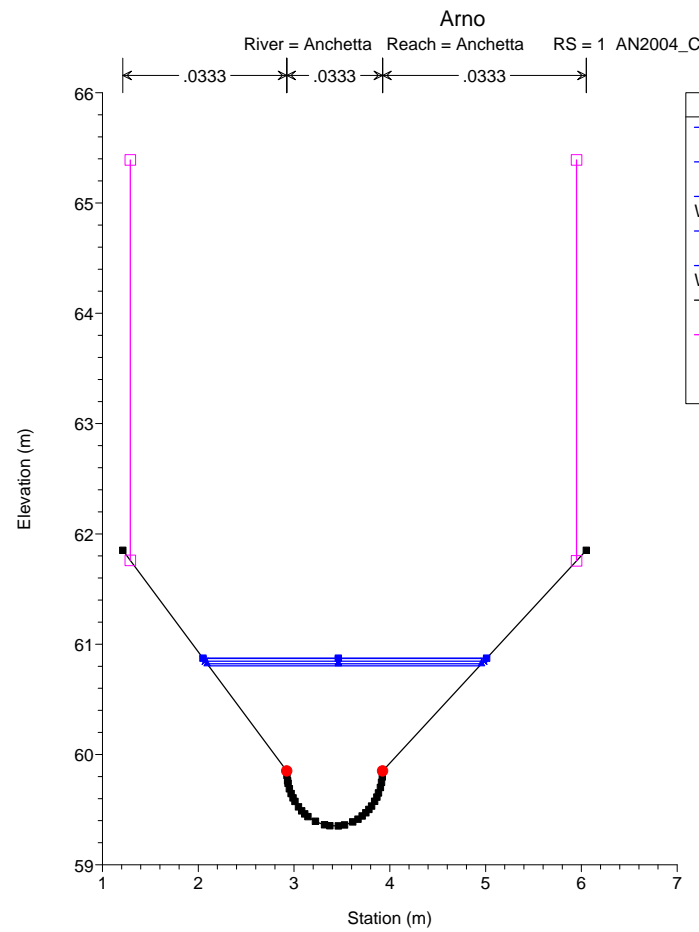
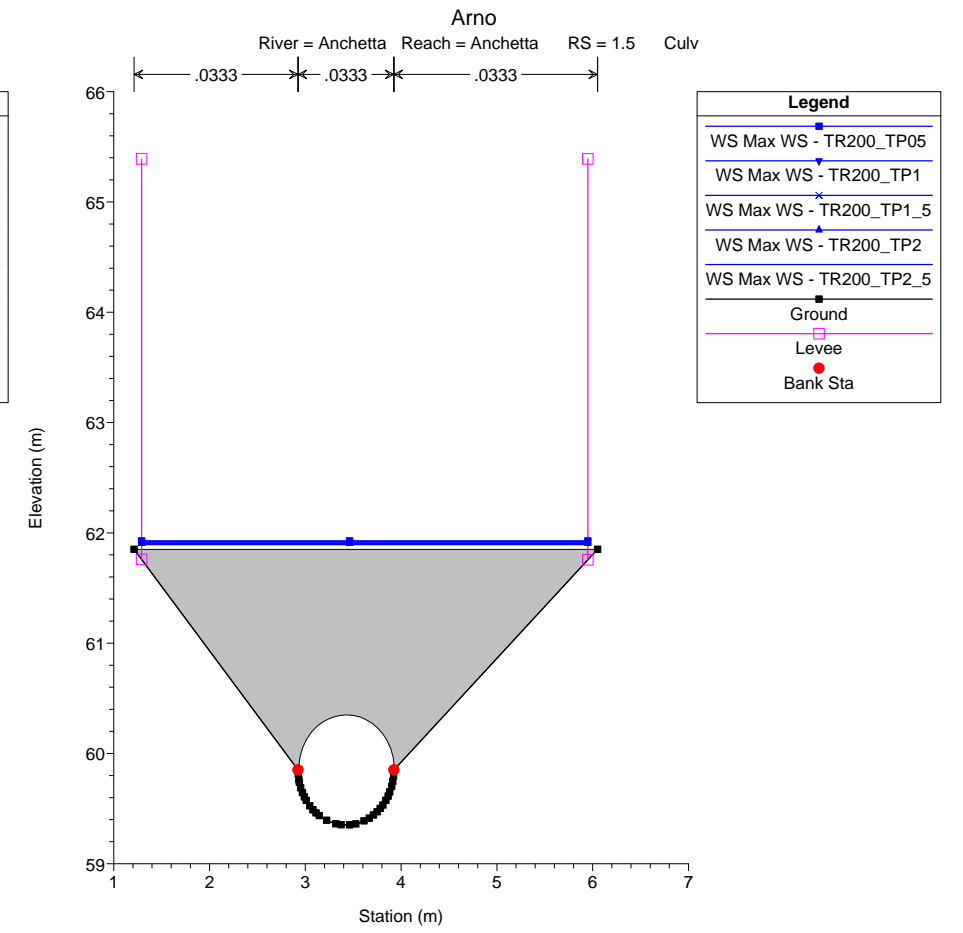
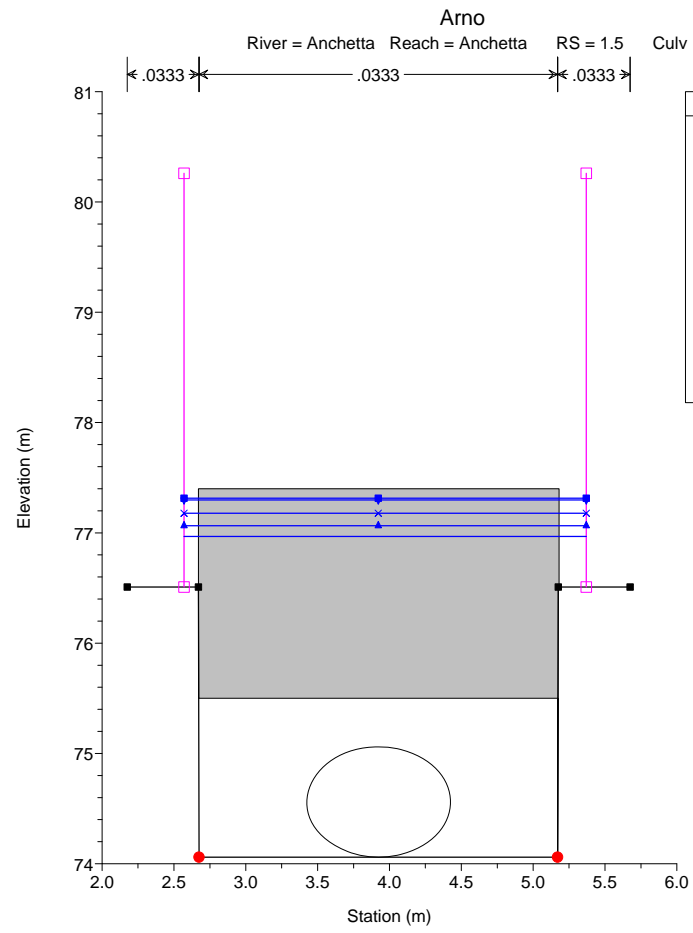
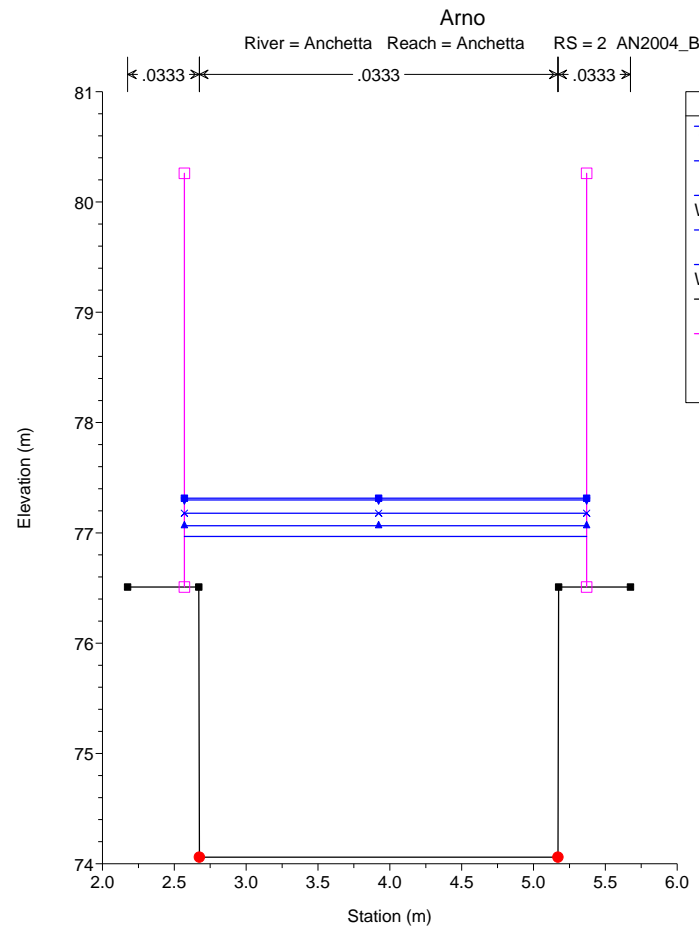


Profili longitudinali
Fosso Anchetta
Tr = 200 anni



Sezioni fluviali
Fosso Anchetta
Tr = 200 anni

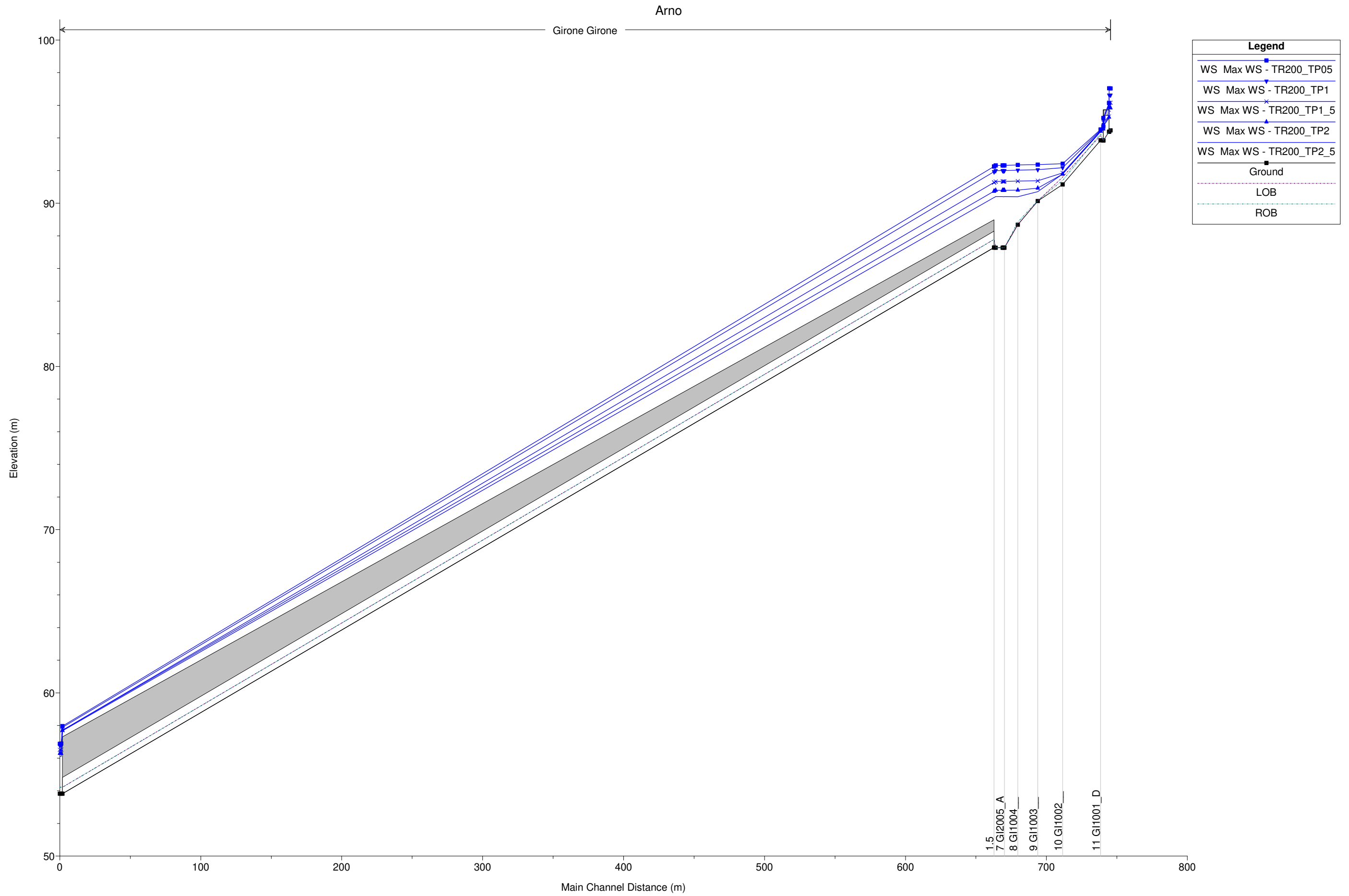




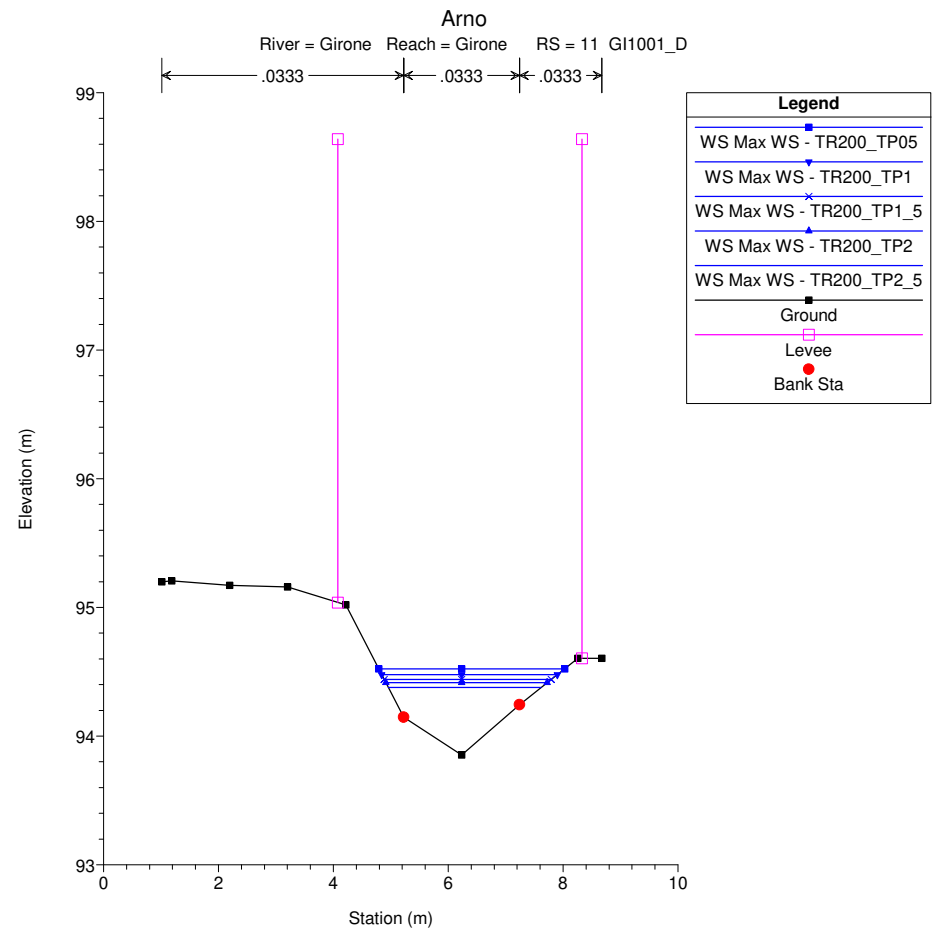
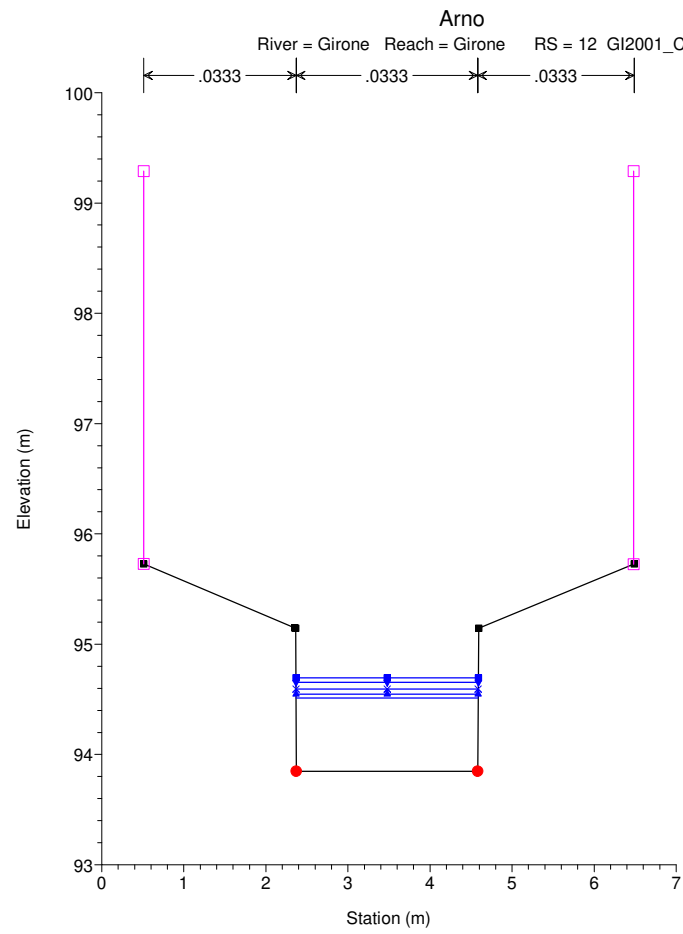
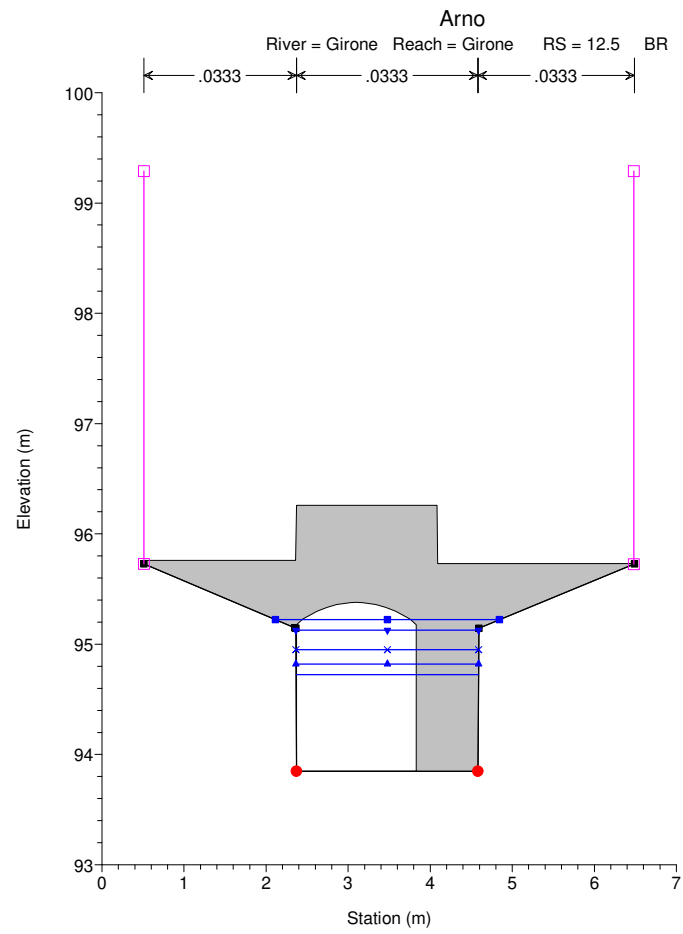
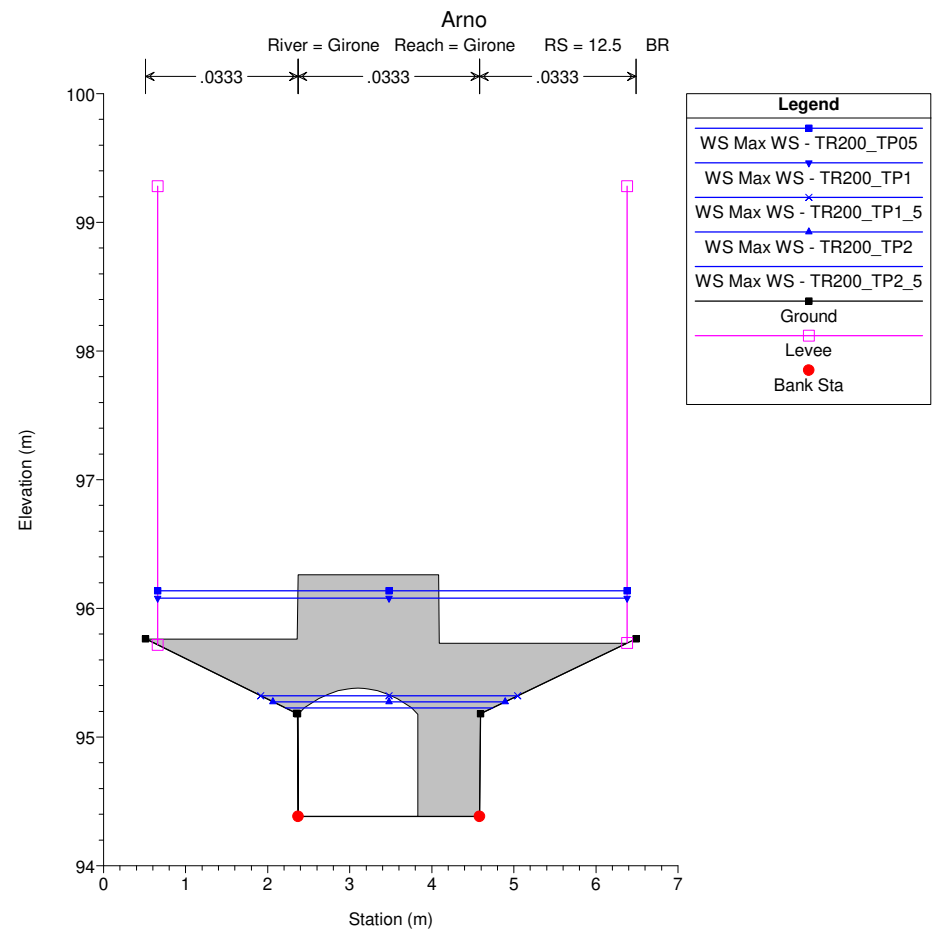
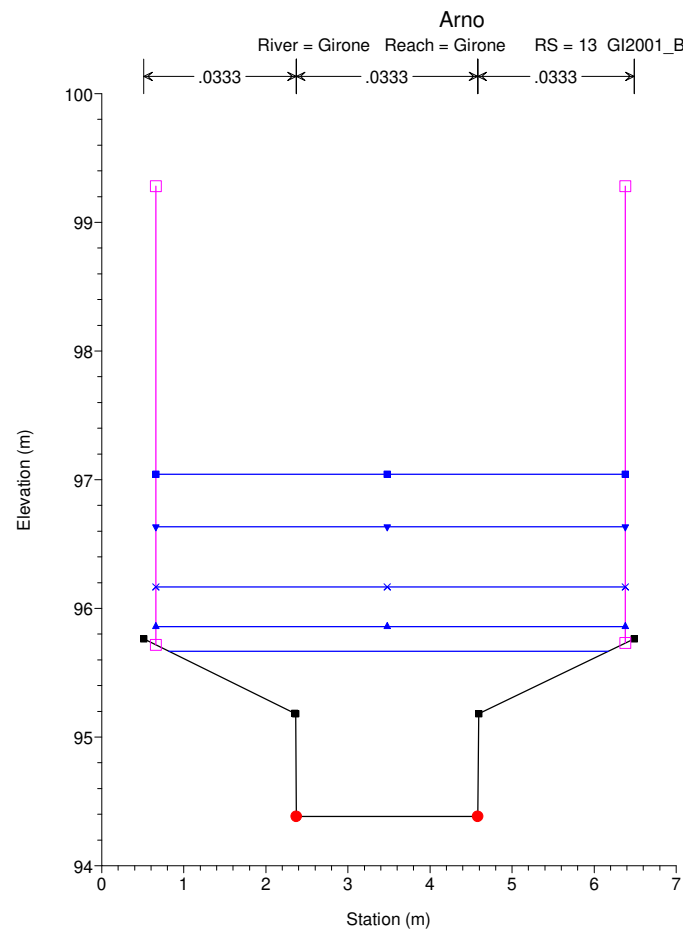
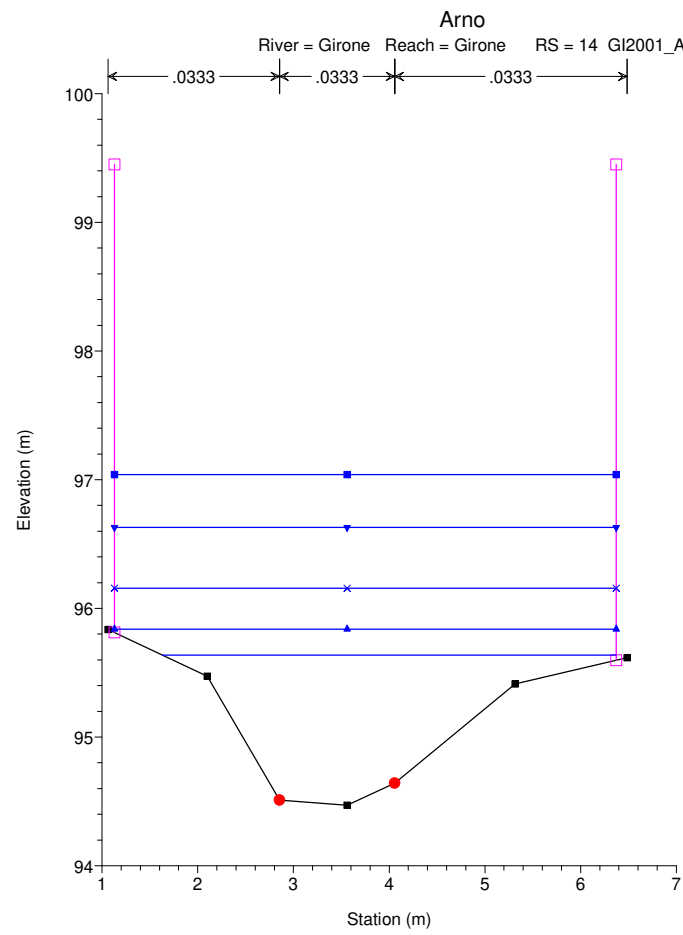
Profili longitudinali

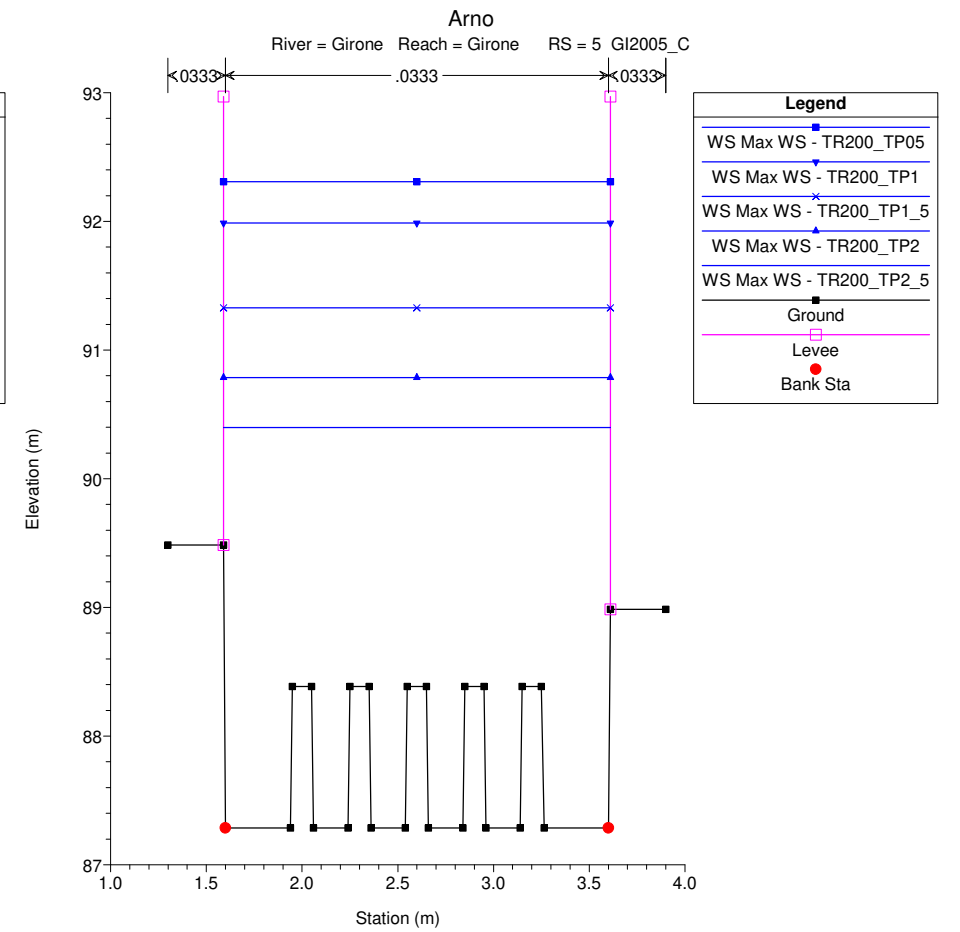
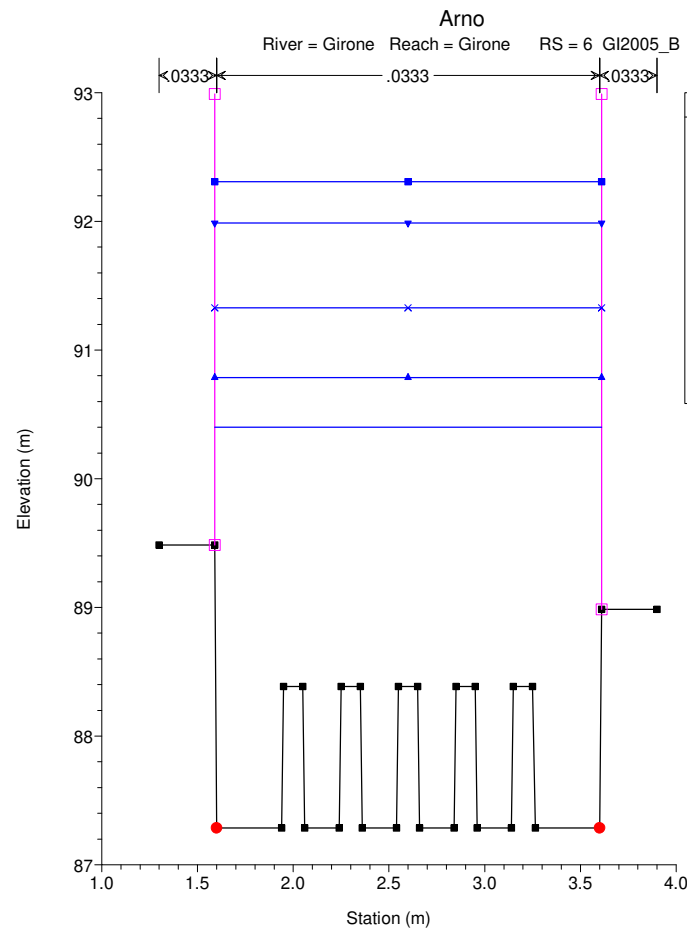
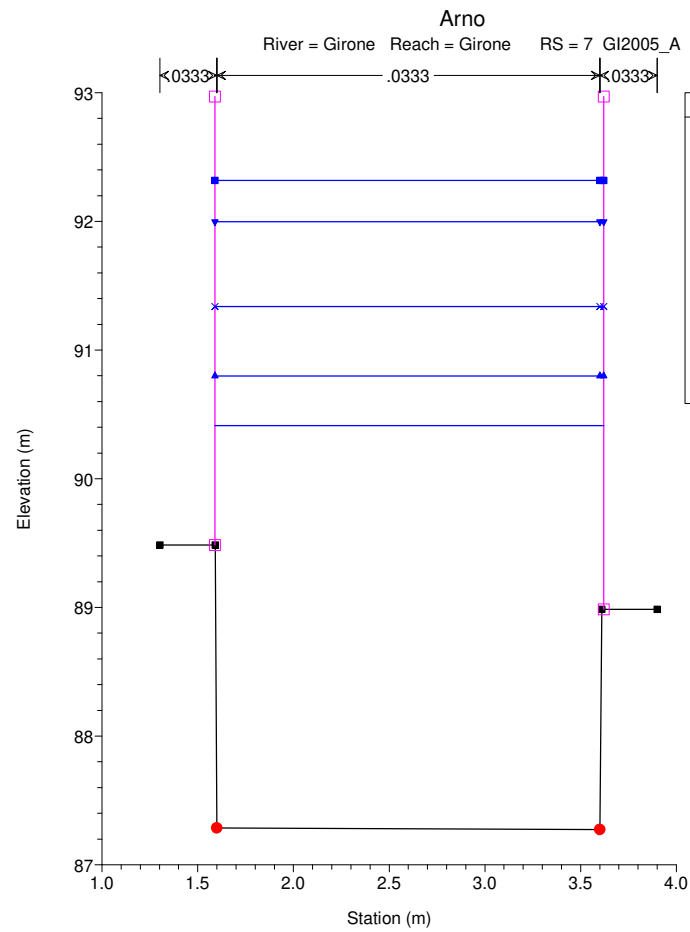
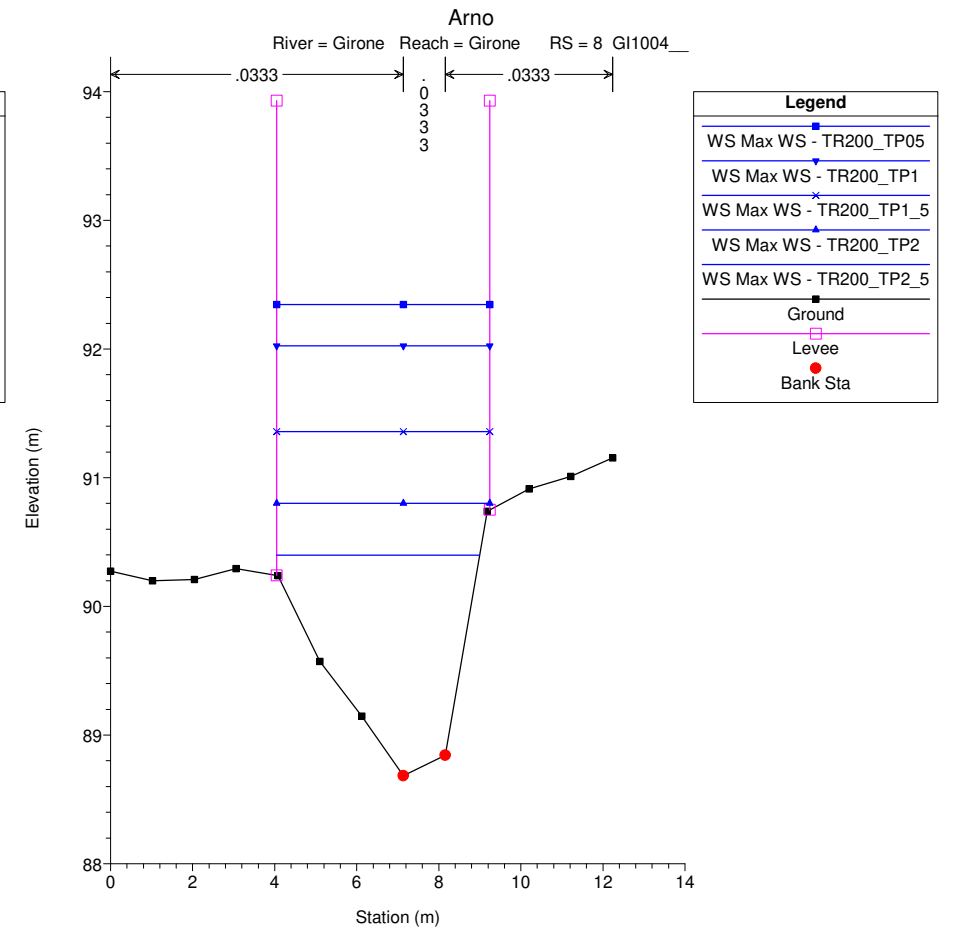
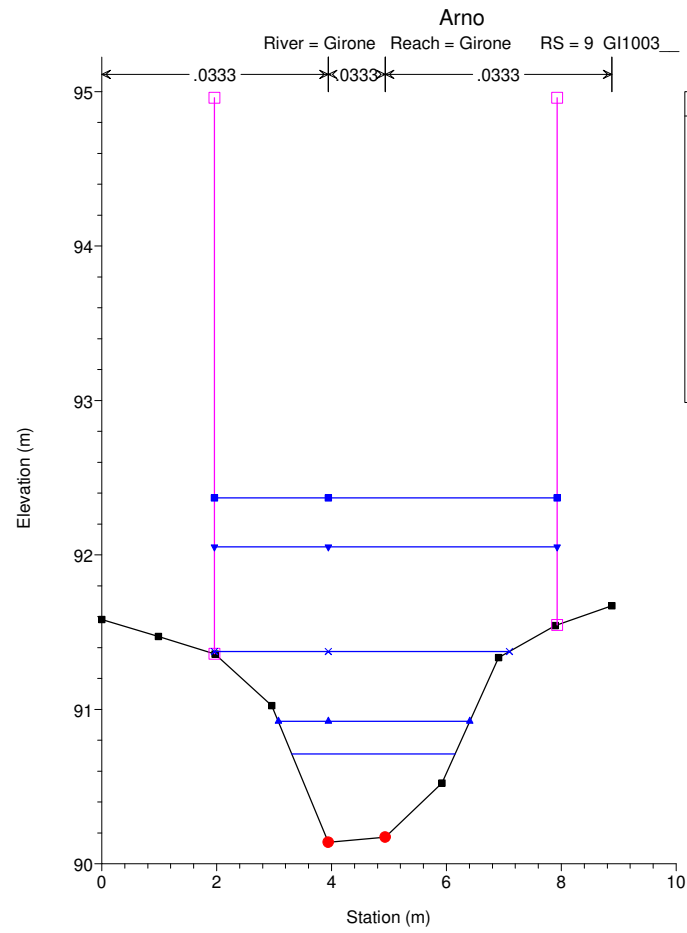
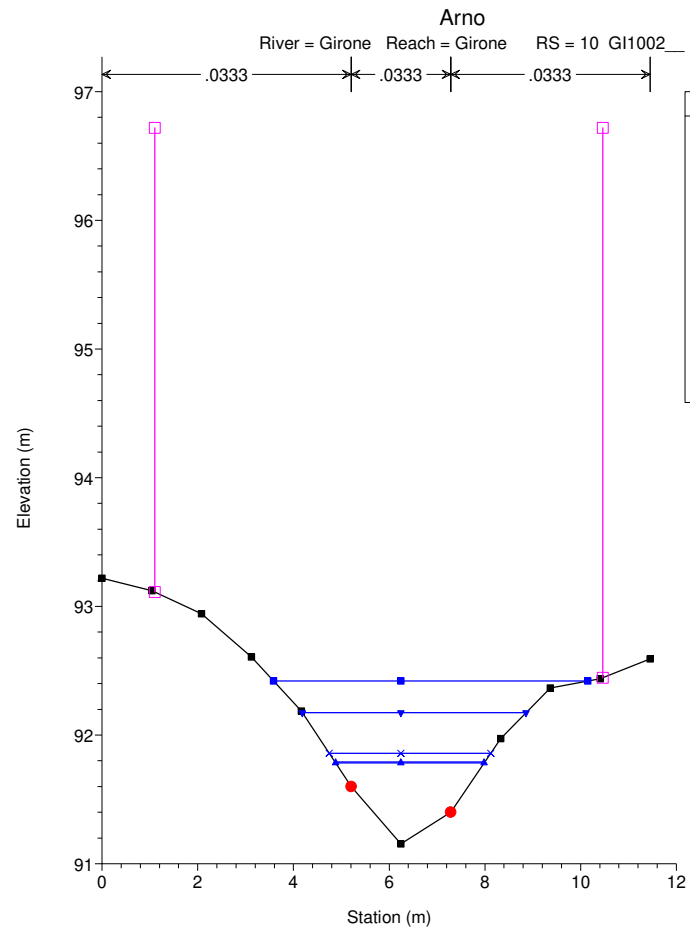
Fosso Girone

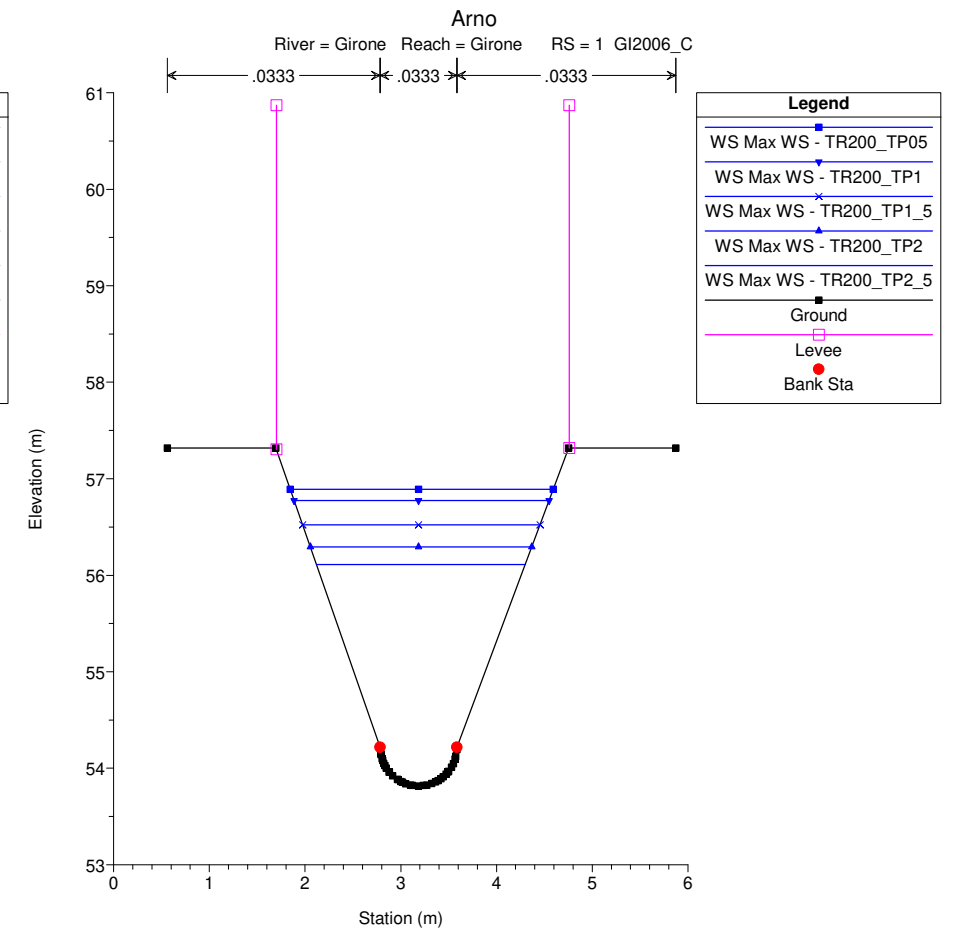
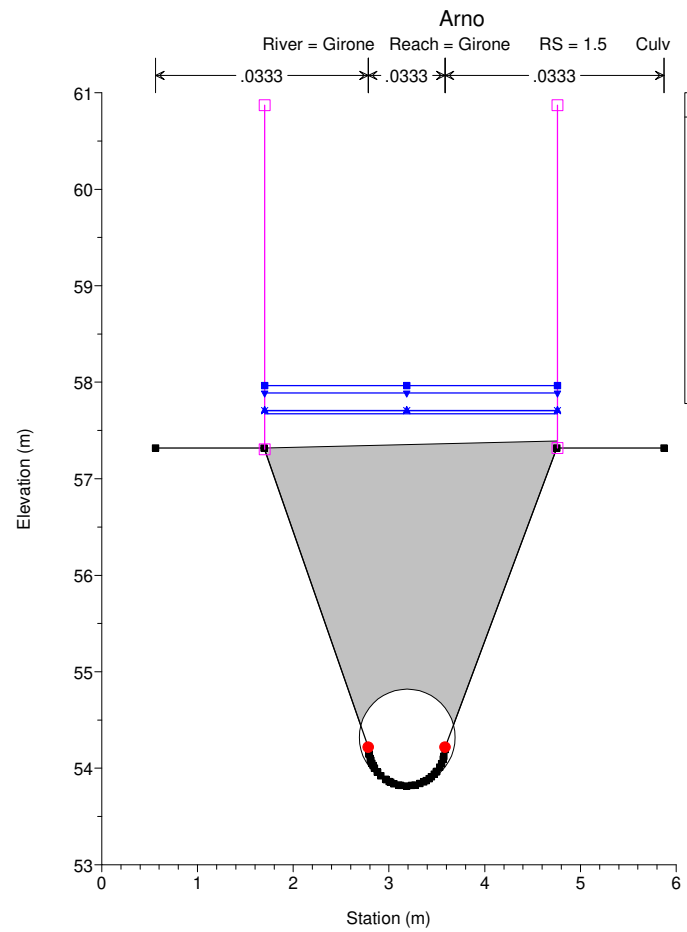
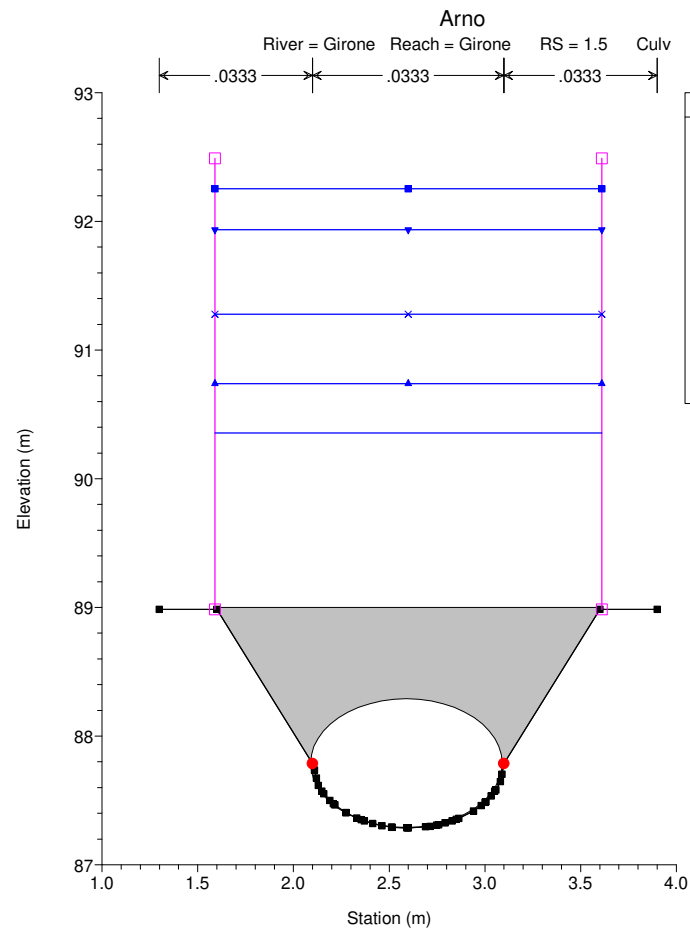
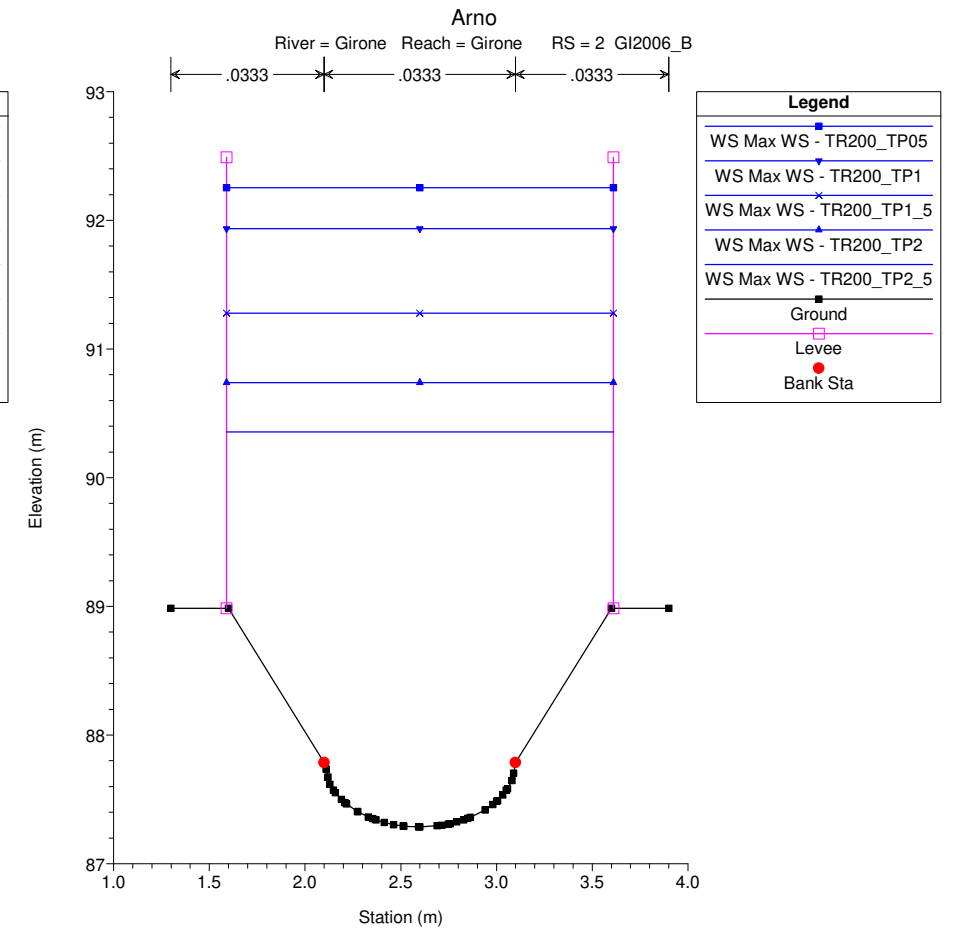
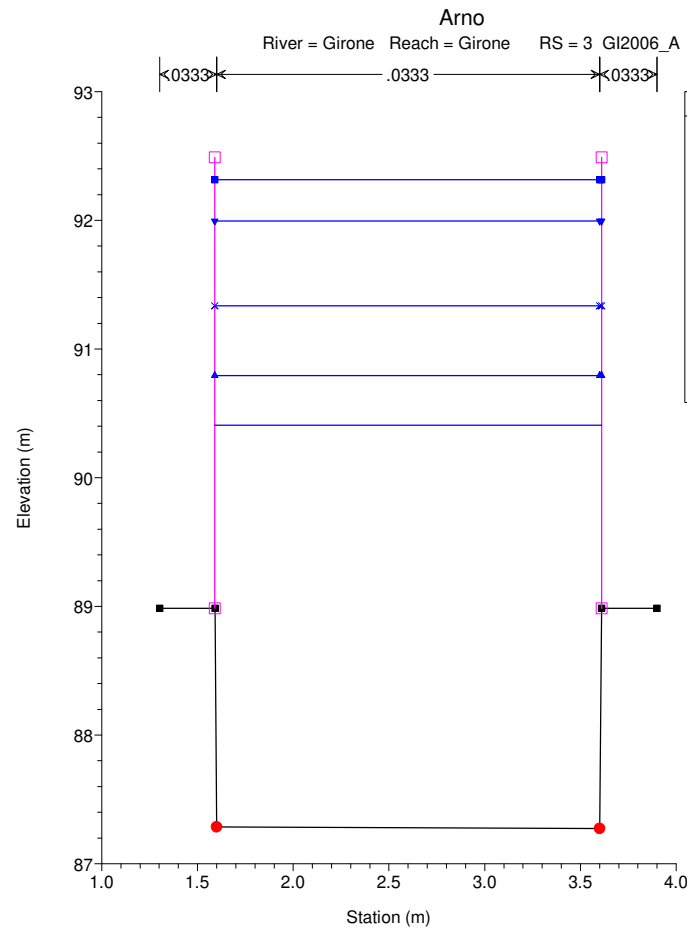
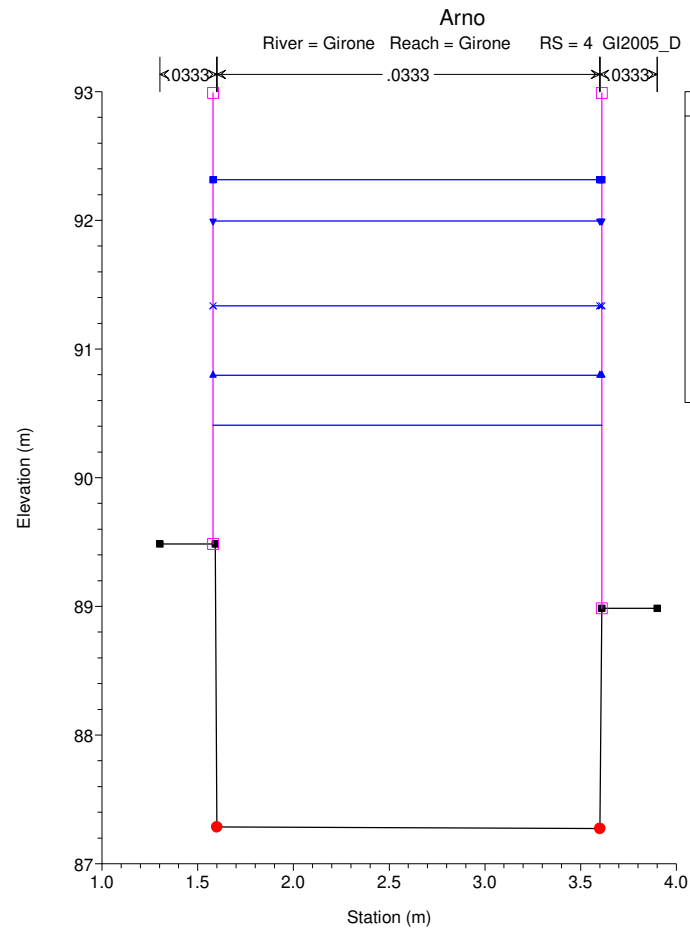
Tr = 200 anni

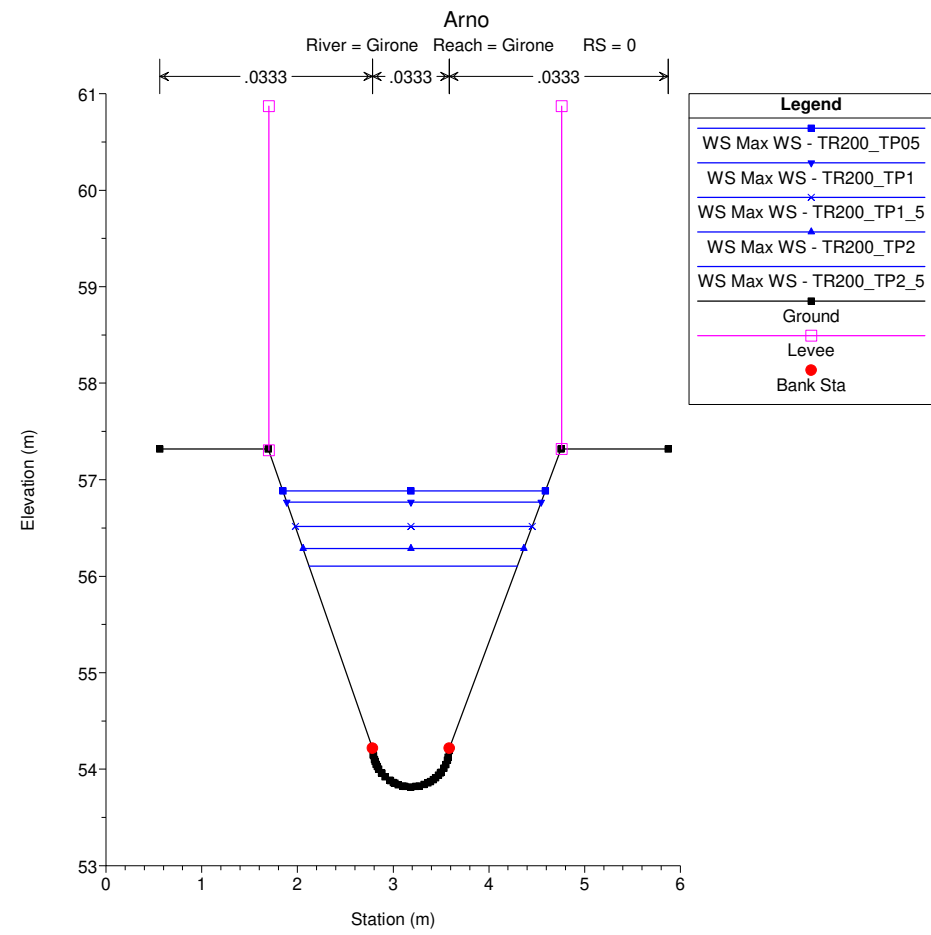


Sezioni fluviali
Fosso Girone
Tr = 200 anni

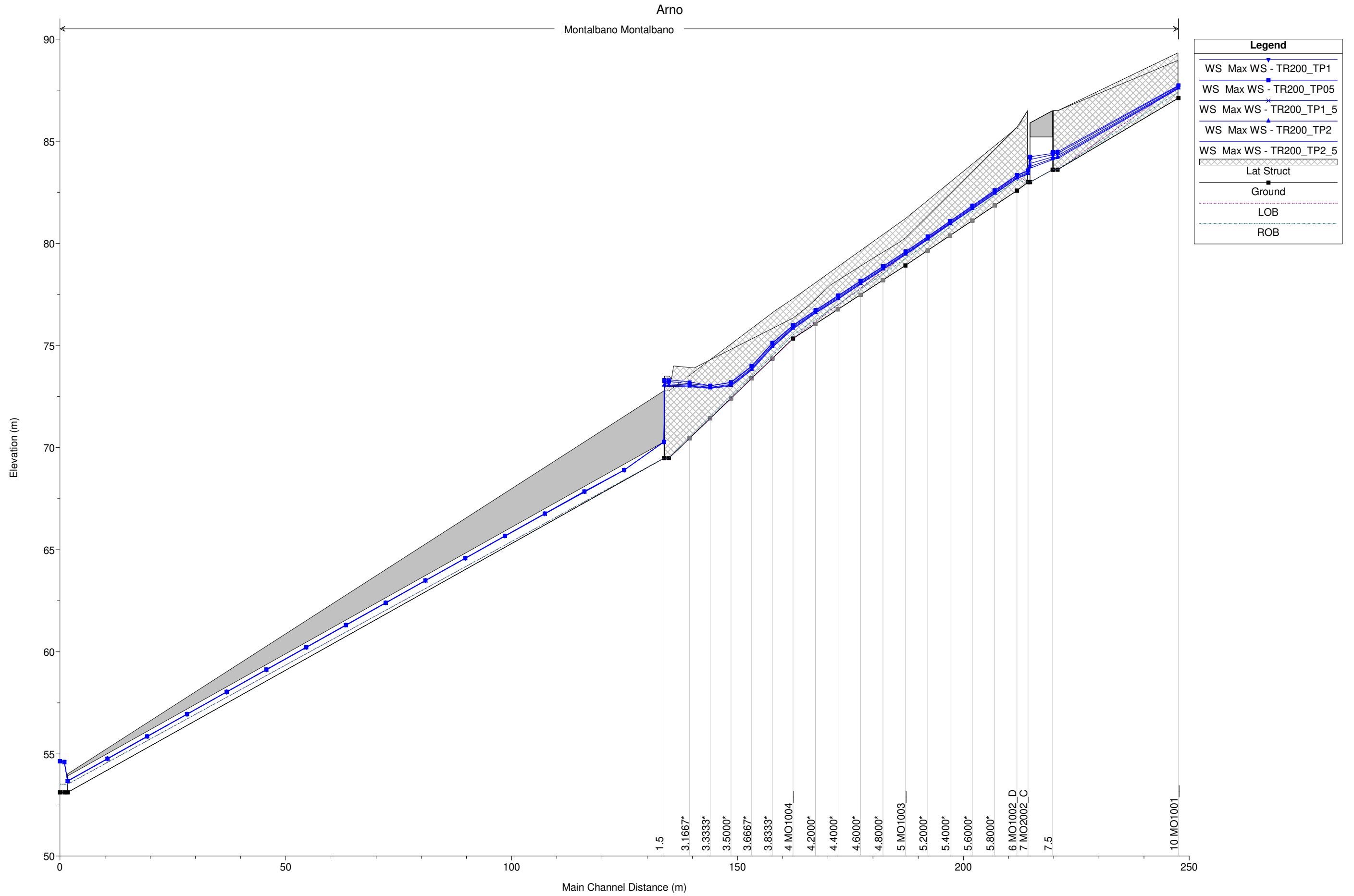








Profili longitudinali
Fosso Montalbano
Tr = 200 anni



Sezioni fluviali
Fosso Montalbano
Tr = 200 anni

